



● Site Location



Key Map - Ward 9

N.T.S.

Location Map 2 of 2



Hamilton

PLANNING AND ECONOMIC DEVELOPMENT DEPARTMENT

File Name/Number:
ZAC-16-064

Date:
February 4, 2019







Appendix "A"

Scale:
N.T.S.

Planner/Technician:
BN/AL

Subject Property

1809, 1817 & 1821 Rymal Road East

-  **Block 7** – Change in zoning from Single Residential "R1" Zone to Single Residential "R3-41a" Zone, Modified
-  **Block 8** – Change in zoning from Neighbourhood Development "ND" Zone to Multiple Residential "RM3-67" Zone, Modified
-  **Block 9** – Change in zoning from Multiple Residential "RM2-43" Zone to Multiple Residential "RM3-67" Zone, Modified
-  **Block 10** – Change in zoning from Service Commercial "CS-1" Zone Modified to Multiple Residential "RM3-67" Zone, Modified
-  **Block 11** – Other lands owned by the applicant
-  **Block 12** – Other lands owned by the applicant