



 <p>Hamilton</p>	<p>Date: March 1, 2019</p>  <p>MAP NOT TO SCALE</p>	<h2>Upper Mount Albion Rd</h2>		
<p>PLANNING AND ECONOMIC DEVELOPMENT DEPARTMENT</p> <p><small>©Teranet Land Information Services Inc. and its licensors (2012) May Not be Reproduced without Permission. THIS IS NOT A PLAN OF A SURVEY.</small></p>		<p>Legend</p> <table border="0"><tr><td data-bbox="844 1953 941 2005"></td><td data-bbox="990 1963 1161 2005">Subject Lands</td></tr></table>		Subject Lands
	Subject Lands			