

FOR SURVEY INFORMATION REFER TO SURVEY PREPARED BY SPIEGT VAN HOUTSTRAND & GIBSON LIMITED, DATED AUGUST 15 2017, (REF NO. 1-1488-H4)

PLN. 17156-0098 (LT)

PLN. 17156-0077 (LT)

PLN. 17156-0081 (LT)

WILSON STREET SHOWN ON THE MCKENZIE AND L. SITE ACCESS

**OA OFFICE ARCHITECTURE**

**JvNd**

**468 - 476 JAMES STREET NORTH**  
MIXED - USE DEVELOPMENT

**SITE/GROUND PLAN**

HAMILTON CANADA

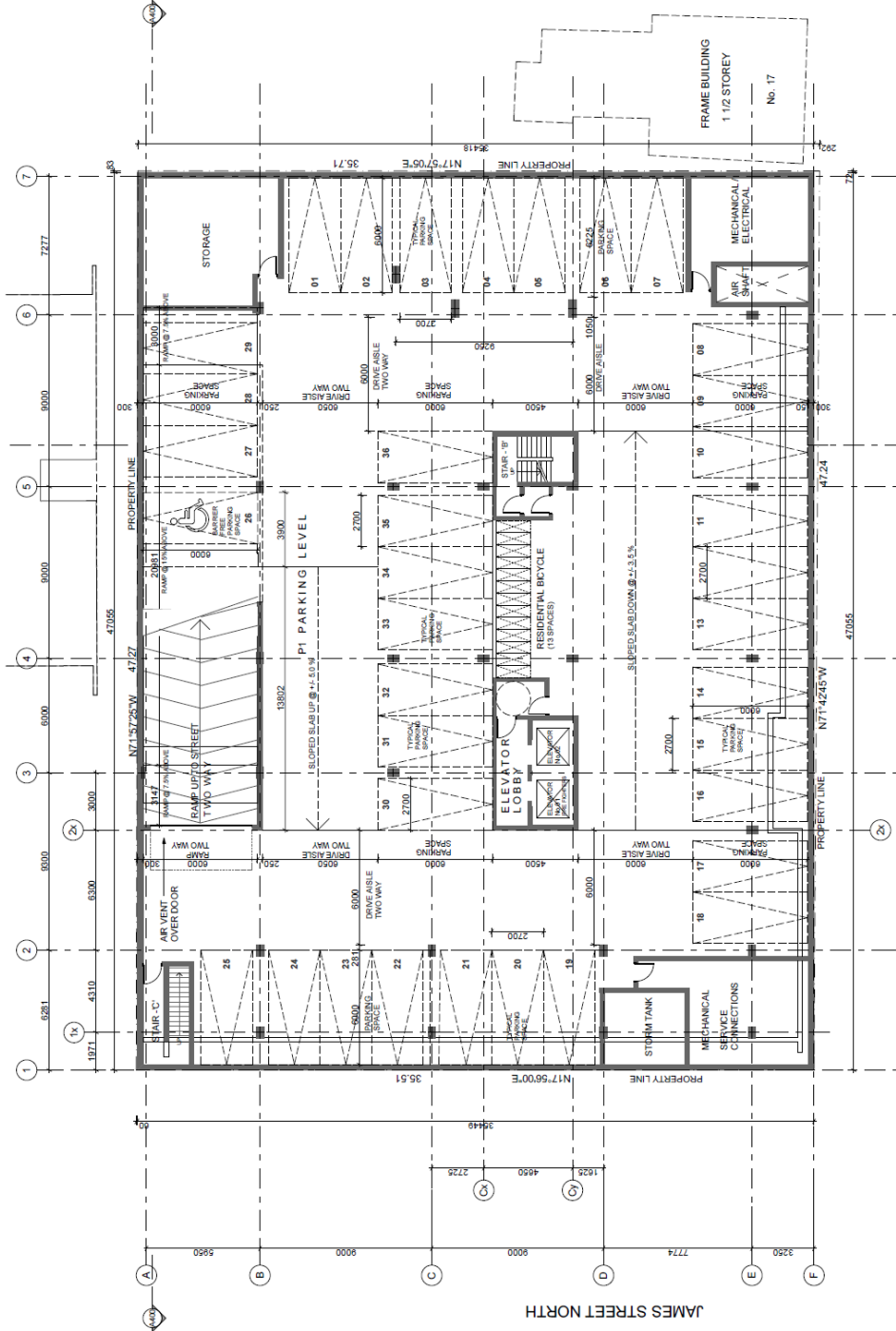
scale 1:200

REISSUED FOR REZONING 18 MARCH 2019

REV 02

A200

project no. 201701



Project No.  
201701

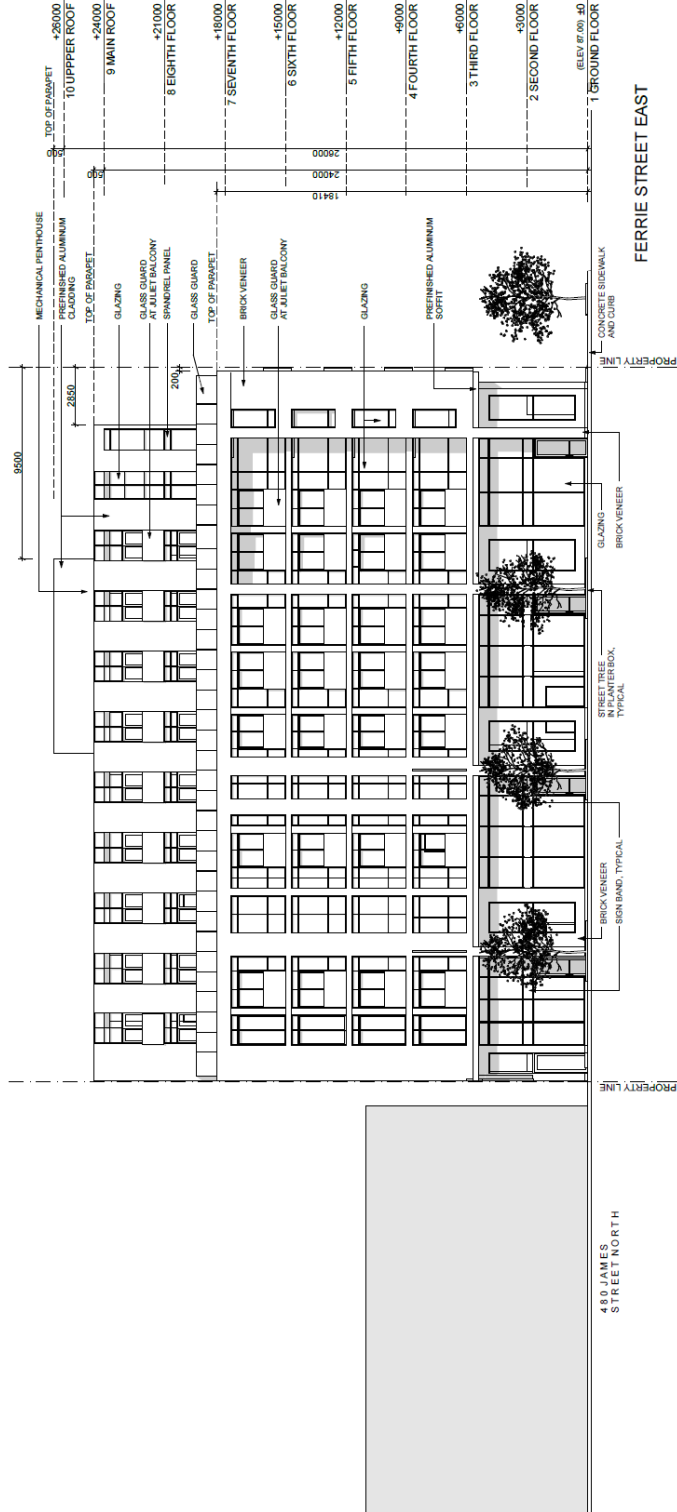
468 - 476 JAMES STREET NORTH  
MIXED - USE DEVELOPMENT



scale 1:200  
REV 02 A201

REISSUED FOR REZONING 18 MARCH 2019

HAMILTON CANADA



project no.  
201701

JAMES ST NORTH  
WEST ELEVATION

A300

REV 02

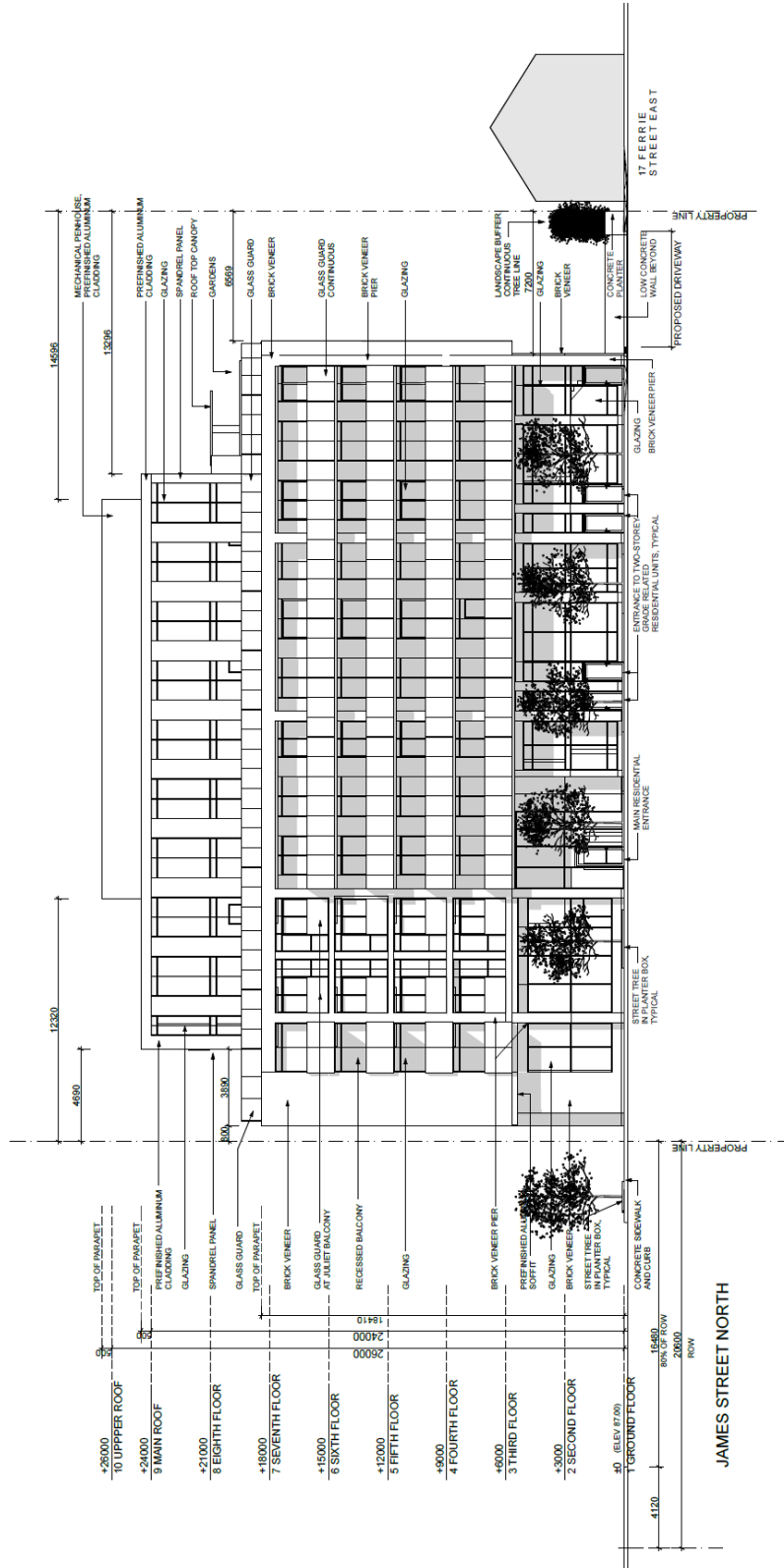
scale 1:200  
REISSUED FOR REZONING 18 MARCH 2019

468 - 476 JAMES STREET NORTH  
MIXED - USE DEVELOPMENT

CANADA

HAMILTON





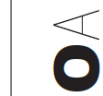
Project no.  
201701

FERRIE STREET EAST  
SOUTH ELEVATION

468 - 476 JAMES STREET NORTH  
MIXED - USE DEVELOPMENT



HAMILTON CANADA

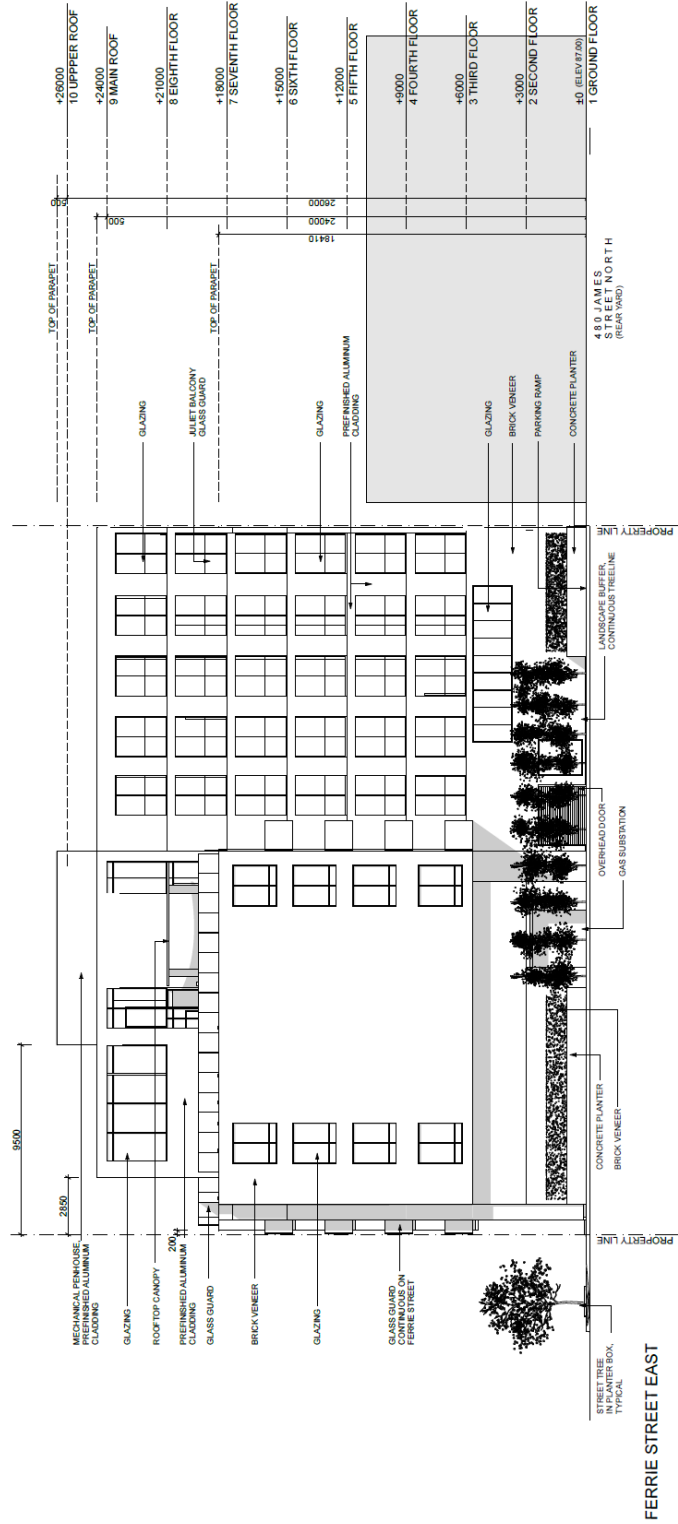


A301

REV 02

scale 1:200  
REISSUED FOR REZONING 18 MARCH 2019

CANADA



project no.  
201701

REAR  
EAST ELEVATION

scale 1 : 200  
REISSUED FOR REZONING 18 MARCH 2019

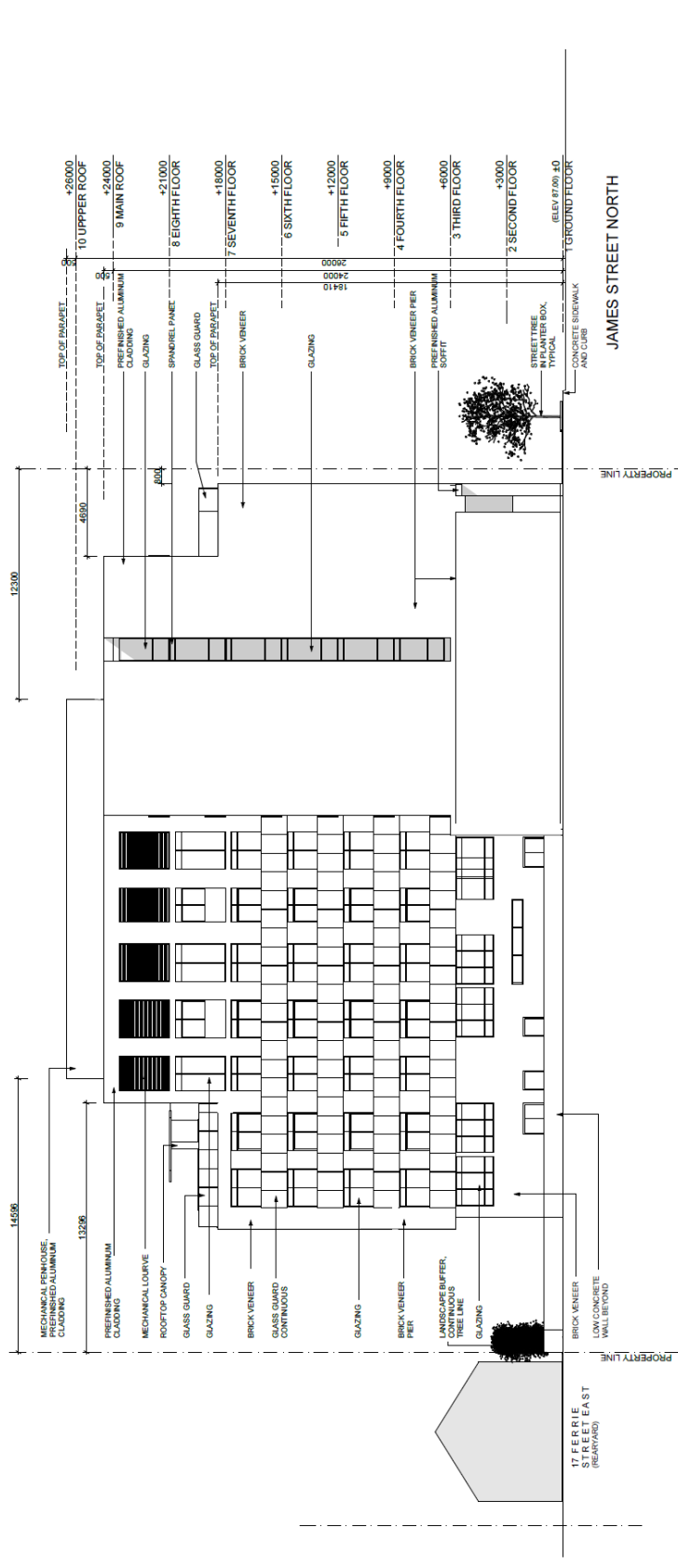
REV 02  
A302

468 - 476 JAMES STREET NORTH  
MIXED - USE DEVELOPMENT

HAMILTON  
CANADA

JvNd

OA OFFICE ARCHITECTURE



**OA OFFICE ARCHITECTURE**  
**JvNd**  
**468 - 476 JAMES STREET NORTH**  
**MIXED - USE DEVELOPMENT**  
 HAMILTON CANADA  
**SIDE NORTH ELEVATION**  
 scale 1:200  
 REISSUED FOR REZONING 18 MARCH 2019  
 REV 02  
**A303**  
 project no. 201701