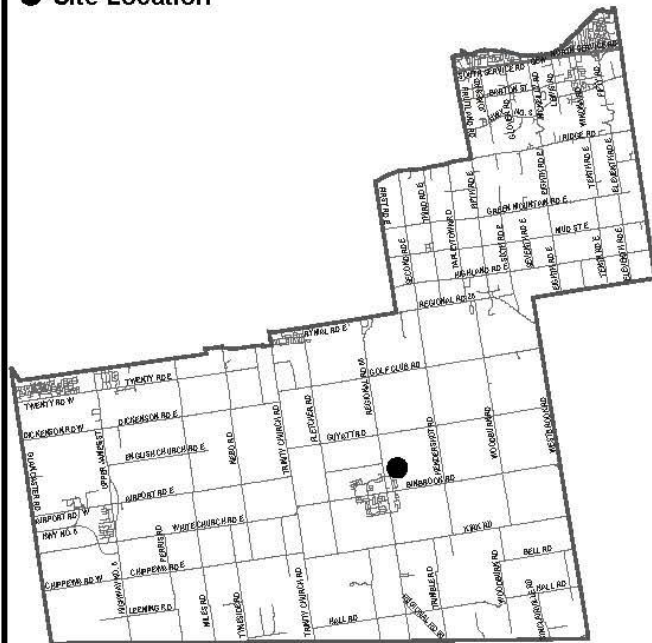




● Site Location



Key Map - Ward 11

N.T.S.



Location Map



Hamilton

PLANNING AND ECONOMIC DEVELOPMENT DEPARTMENT

File Name/Number:

ZAC-17-027/UHOPA-17-012/25T-201706

Date:










July 17, 2019

Appendix "A"

Scale:
N.T.S.

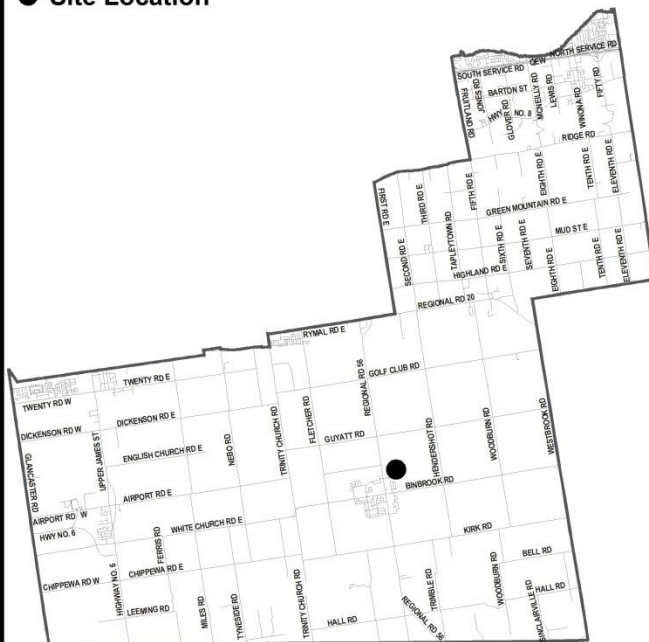
Planner/Technician:
AB/NB

Subject Property - 2341, 2365 - 2431 Regional Rd. 56 & 250 Tanglewood Dr.

-  **Block 1** - Change in zoning from Residential "R2" Zone to Residential Multiple "RM2-313" Zone, Modified
-  **Block 2** - Change in zoning from Public Open Space "OS2" Zone to Residential Multiple "RM2-313" Zone, Modified
-  **Block 3** - Change in zoning from Restricted Agricultural "A2-176" Zone, Modified to Residential Multiple "RM2-313" Zone, Modified
-  **Block 4** - Change in zoning from Existing Residential "ER" Zone to Residential Multiple "RM2-313" Zone, Modified
-  **Block 5** - Change in zoning from Private Open Space "OS1-166" Zone, Modified to Residential Multiple "RM2-313" Zone, Modified
-  **Block 6** - Change in zoning from Deferred Development "DD" Zone to Residential Multiple "RM2-313" Zone
-  **Block 7** - Change in zoning from Restricted Agricultural "A2" Zone to Residential Multiple "RM2-313" Zone, Modified
-  **Block 8** - Change in zoning from Restricted Agricultural "A2-176" Zone, Modified to Residential Multiple "RM2-313(a)" Zone, Modified
-  **Block 9** - Change in zoning from Restricted Agricultural "A2" Zone to Residential Multiple "RM2-313(a)" Zone, Modified



● Site Location



Key Map - Ward 11

N.T.S.

Location Map



Hamilton

PLANNING AND ECONOMIC DEVELOPMENT DEPARTMENT

File Name/Number:

ZAC-17-027/UHOPA-17-012/25T-201706

Date:










July 17, 2019

Appendix "A"

Scale:
N.T.S.

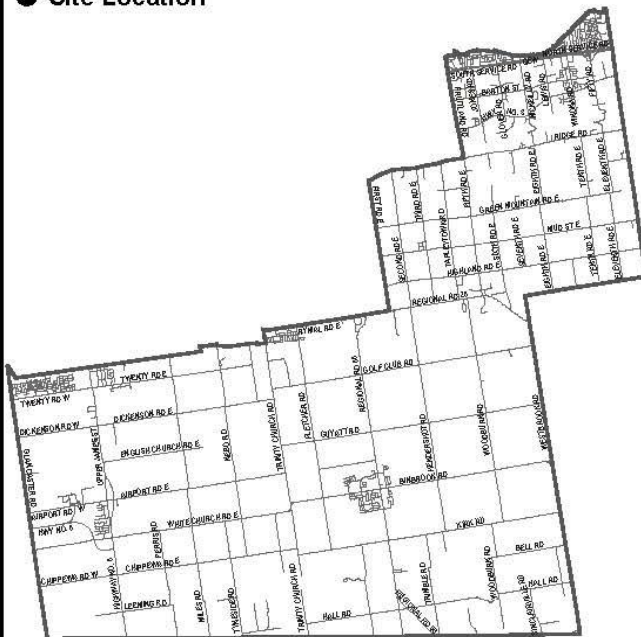
Planner/Technician:
AB/NB

Subject Property - 2341, 2365 - 2431 Regional Rd. 56 & 250 Tanglewood Dr.

- | | |
|---|--|
|  | Block 10 - Change in zoning from Restricted Agricultural "A2-176" Zone, Modified to Residential Multiple "RM4-314" Zone, Modified |
|  | Block 11 - Change in zoning from Existing Residential "ER" Zone to Residential Multiple "RM4-314" Zone, Modified |
|  | Block 12 - Change in zoning from Residential "R2" Zone to Residential "R4-315" Zone, Modified |
|  | Block 13 - Change in zoning from Private Open Space "OS1 -166" Zone, Modified to Residential "R4-315" Zone, Modified |
|  | Block 14 - Change in zoning from Restricted Agriculture "A2-176" Zone, Modified to Residential Multiple "RM3-316" Zone, Modified |
|  | Block 15 - Change in zoning from Restricted Agricultural "A2" Zone to Residential Multiple "RM2-316" Zone, Modified |
|  | Block 16 - Lands to be removed from Zoning By-law No. 464 & rezoned to District Commercial (C6, 728, H114) Zone |
|  | Block 17 - Lands to be removed from Zoning By-law No. 464 & rezoned to District Commercial (C6, 728) Zone |
|  | Block 18 - Change in zoning from Existing Residential "ER" Zone to Residential Multiple "RM2-313(a)" Zone, Modified |



● Site Location



Key Map - Ward 11

N.T.S.



Location Map



Hamilton

PLANNING AND ECONOMIC DEVELOPMENT DEPARTMENT

File Name/Number:

ZAC-17-027/UHOPA-17-012/25T-201706

Date:

July 17, 2019

Appendix "A"

Scale:
N.T.S.

Planner/Technician:
AB/NB

Subject Property - 2341, 2365 - 2431 Regional Rd. 56 & 250 Tanglewood Dr.



Block 19 - Change in zoning from Existing Residential "ER" Zone to Residential Multiple "RM2-313" Zone, Modified



Block 20 - Change in Zoning from District Commercial (C6, 570) Zone to District Commercial (C6, 728) Zone



Other lands owned by applicant