

KEY MAP



LOCATION PLAN

PROPOSED STOP CONTROL:

Regional Road 97 at Cooper Road

Transportation Operations & Maintenance
PUBLIC WORKS DEPARTMENT

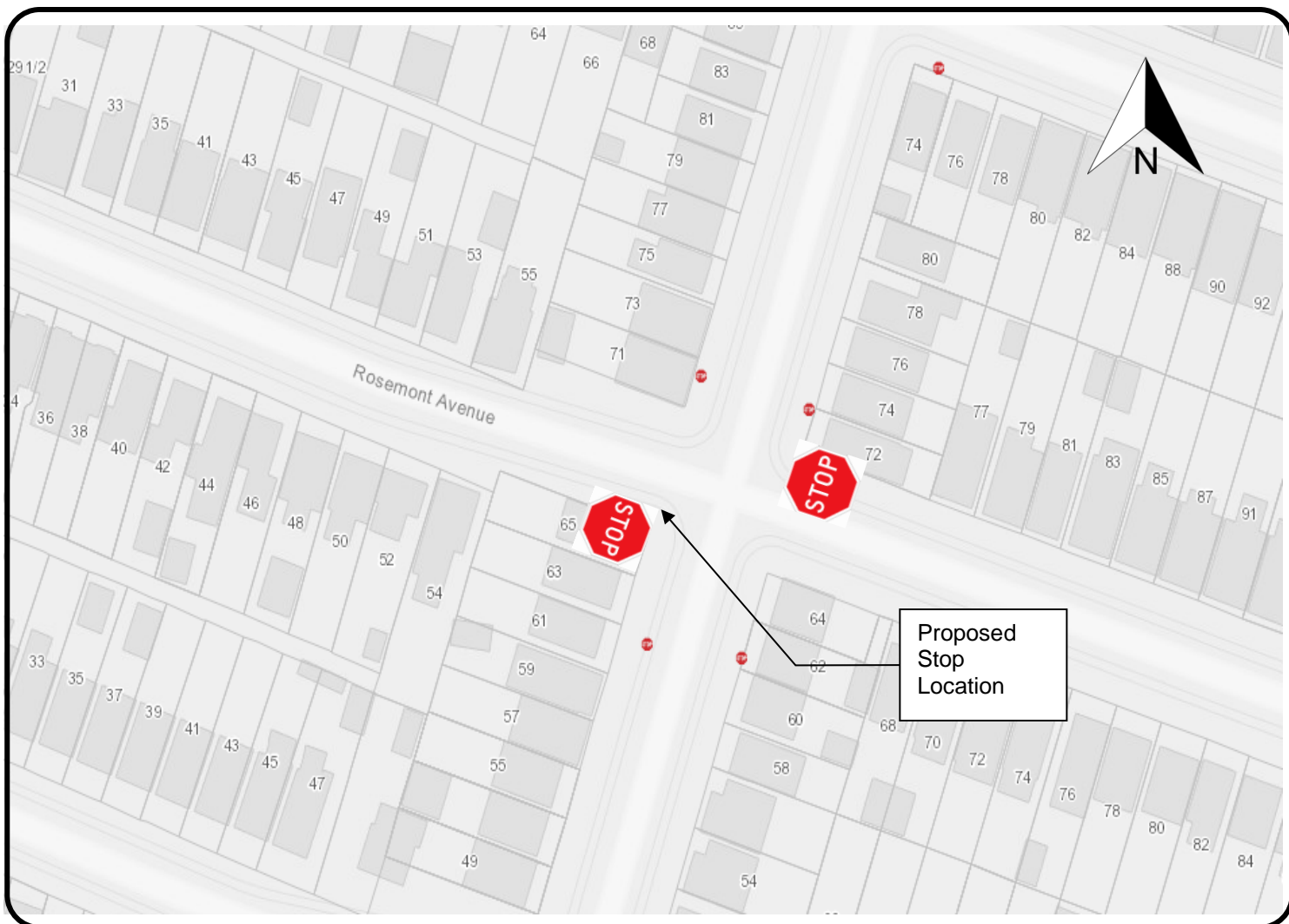
LEGEND



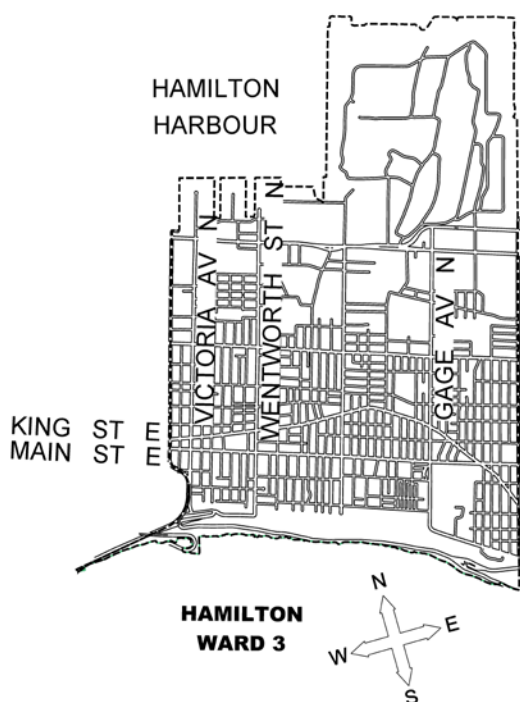
PROPOSED STOP

SCALE
NOT TO SCALE

DATE
September 6, 2019



KEY MAP



LOCATION PLAN

PROPOSED STOP CONTROL:

Rosemont Avenue at Barnesdale Avenue North

Transportation Operations & Maintenance
PUBLIC WORKS DEPARTMENT

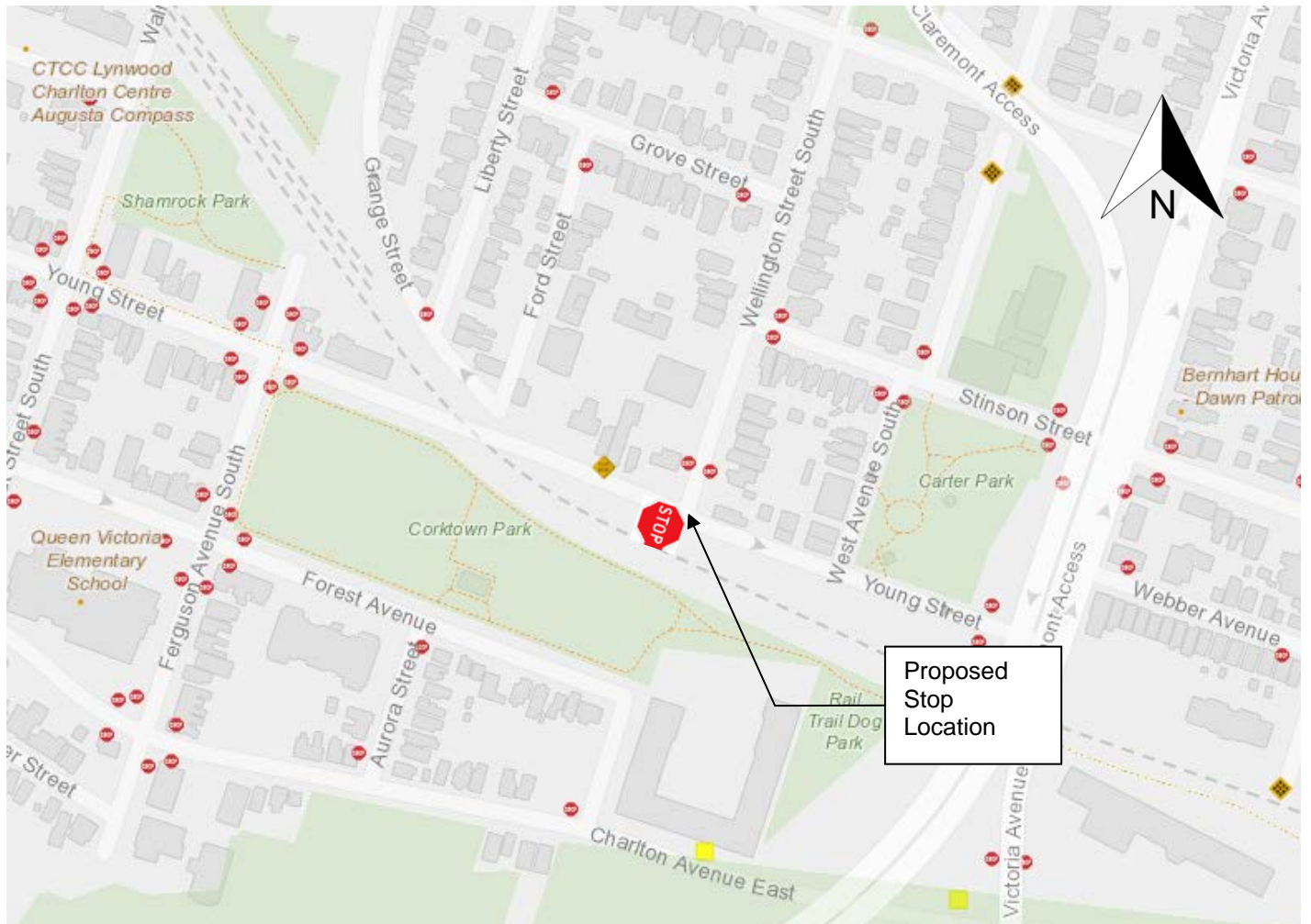
LEGEND



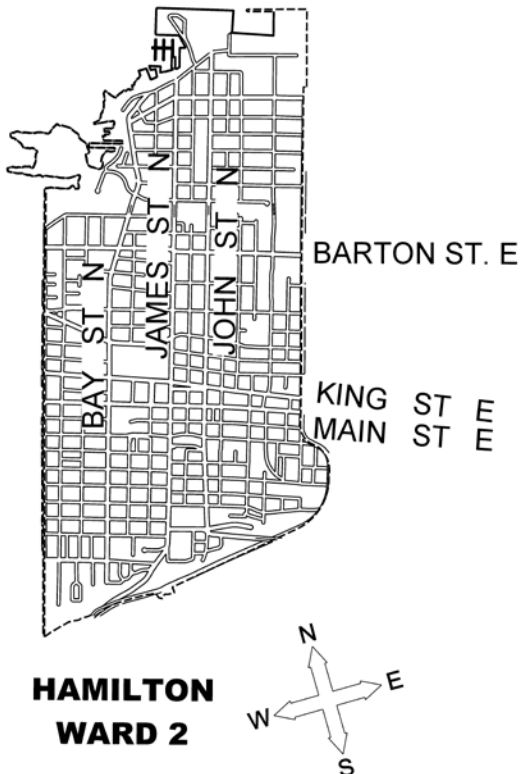
PROPOSED STOP

SCALE
NOT TO SCALE

DATE
September 6, 2019



KEY MAP



LOCATION PLAN

PROPOSED STOP CONTROL:

Young Street at Wellington Street

Transportation Operations & Maintenance
PUBLIC WORKS DEPARTMENT

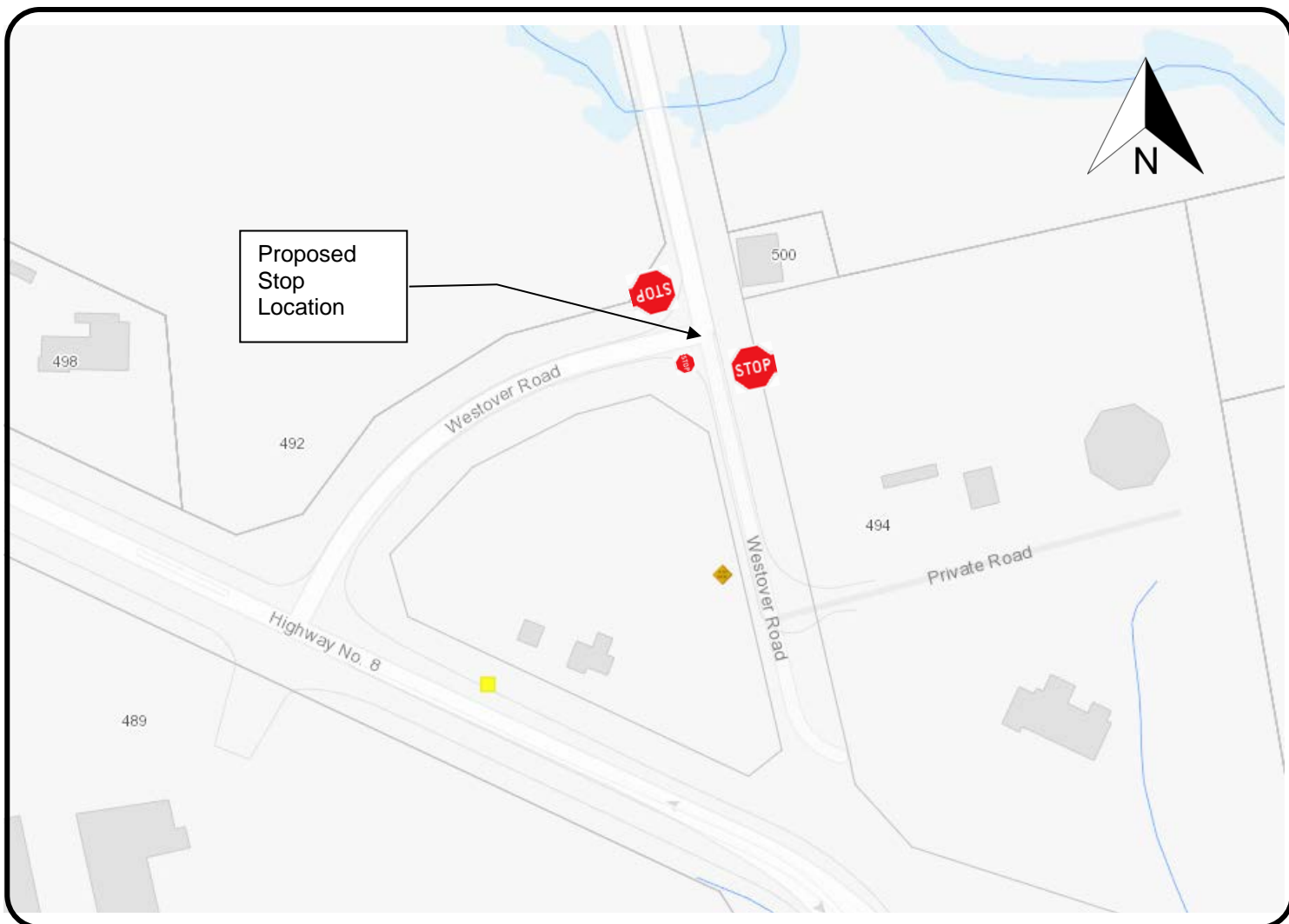
LEGEND



PROPOSED STOP

SCALE
NOT TO SCALE

DATE
September 6, 2019



KEY MAP



LOCATION PLAN

PROPOSED STOP CONTROL:

Westover Road at Westover Road

Transportation Operations & Maintenance
PUBLIC WORKS DEPARTMENT

LEGEND



PROPOSED STOP

SCALE
NOT TO SCALE

DATE
September 6, 2019