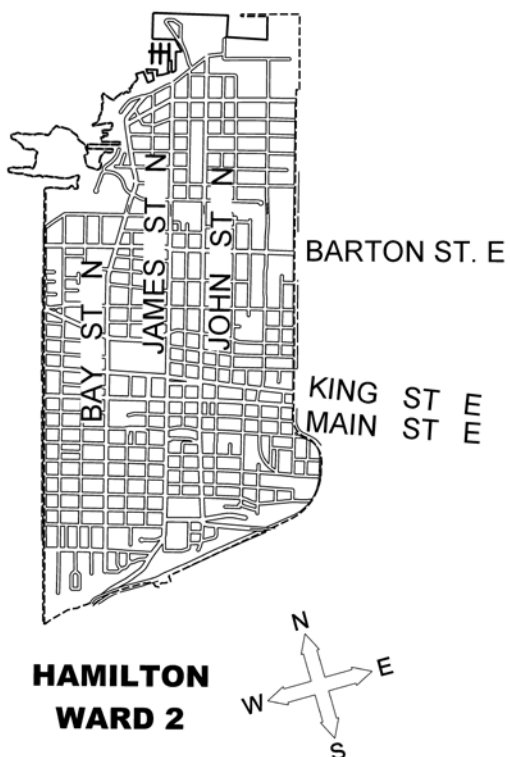


### KEY MAP



### LOCATION PLAN

*PROPOSED STOP CONTROL:*

**Liberty Street at Grange Street**

Transportation Operations & Maintenance Division  
PUBLIC WORKS DEPARTMENT

### LEGEND

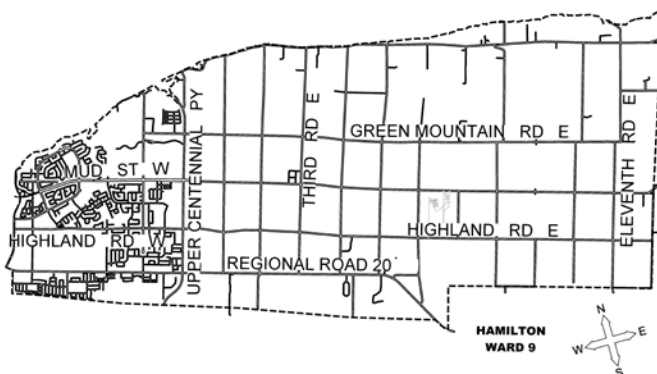
- EXISTING STOP
- STOP PROPOSED STOP

SCALE  
**NOT TO SCALE**

DATE  
**December 2, 2019**



### KEY MAP



### LOCATION PLAN

*PROPOSED STOP CONTROL:*

**Mud Street East at Second Road East**

Transportation Operations & Maintenance Division  
PUBLIC WORKS DEPARTMENT

### LEGEND

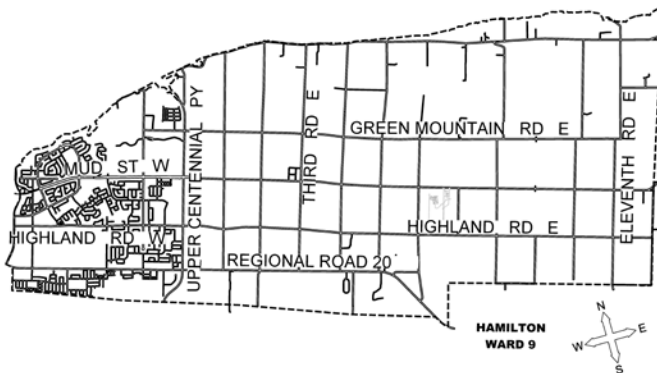
- EXISTING STOP
- STOP PROPOSED STOP

SCALE  
**NOT TO SCALE**

DATE  
**December 2, 2019**



### KEY MAP




### LOCATION PLAN

*PROPOSED STOP CONTROL:*

### Mud Street East at Eleventh Road East

Transportation Operations & Maintenance Division  
PUBLIC WORKS DEPARTMENT

### LEGEND

- EXISTING STOP
-  PROPOSED STOP

SCALE  
**NOT TO SCALE**

DATE  
**December 2, 2019**