

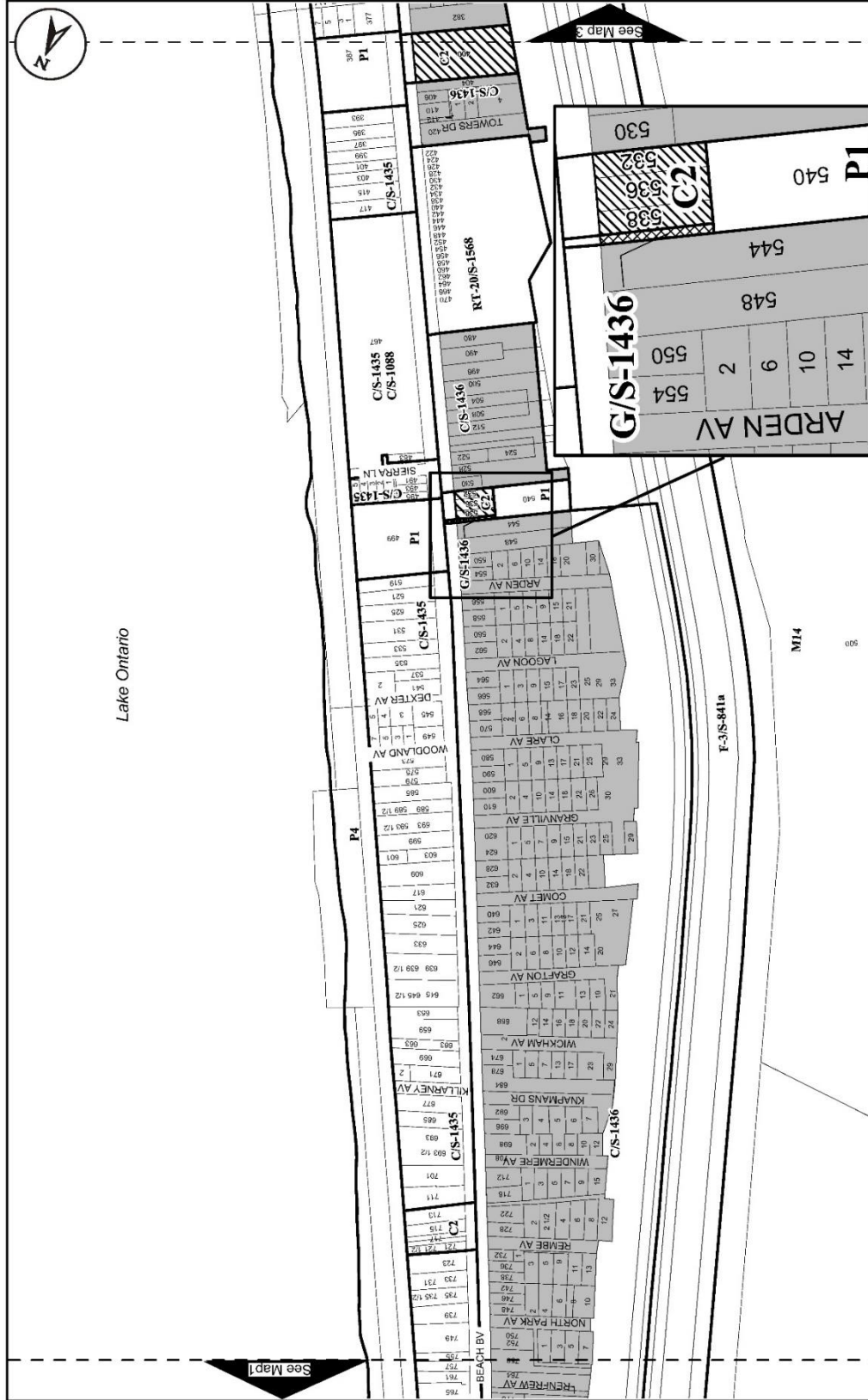
# Location Map

Map 1 of 3

Scale: N.T.S.	File Name/Number: CI-19-H
Date: August 21, 2019	Planner/Technician: JHE/INB
PLANNING AND ECONOMIC DEVELOPMENT DEPARTMENT	




Subject Lands - Change in Zoning from:  
 "C/S-1436" (Urban Protected Residential, etc.) District to "C/S-1436b" (Urban Protected Residential, etc.) District






## Location Map

Map 2 of 3

Scale: N.T.S.	File Name/Number: CI-19-H	 Hamilton
Date: August 21, 2019	Planner/Technician: JHE/NB	
PLANNING AND ECONOMIC DEVELOPMENT DEPARTMENT		

**Subject Lands - Change in Zoning from:**

-  "C/S-1436" (Urban Protected Residential, etc.) District to "C/S-1436b" (Urban Protected Residential, etc.) District
-  "G/S-1436" (Neighbourhood Shopping Centre, etc.) District (Neighbourhood Shopping Centre, etc.) District
-  Change in Zoning from Neighbourhood Commercial (C2, 499) Zone to Neighbourhood Commercial (C2, 499) Zone

