



WELCOME TO THE CITY OF HAMILTON

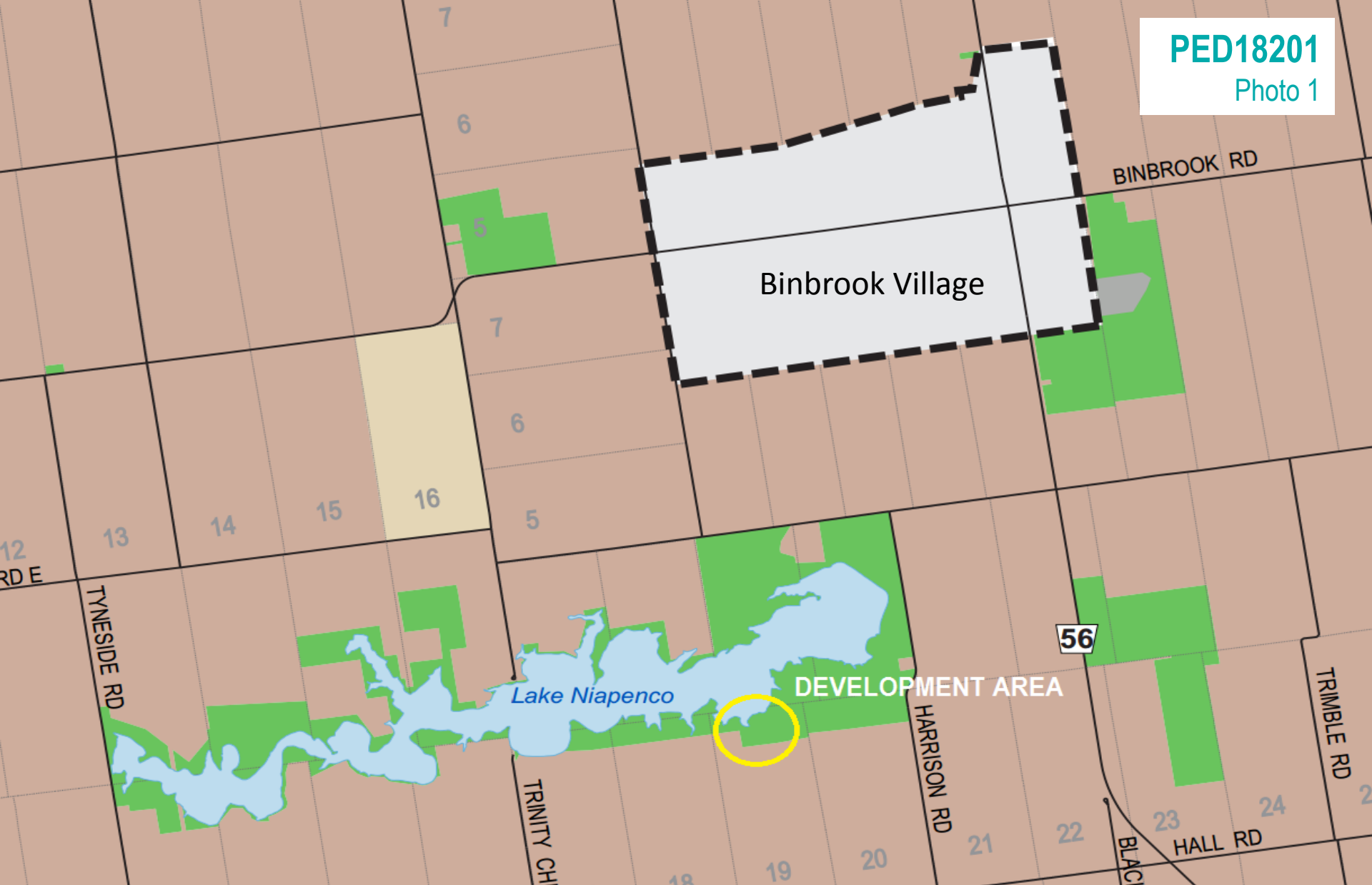
PLANNING COMMITTEE

September 18, 2018

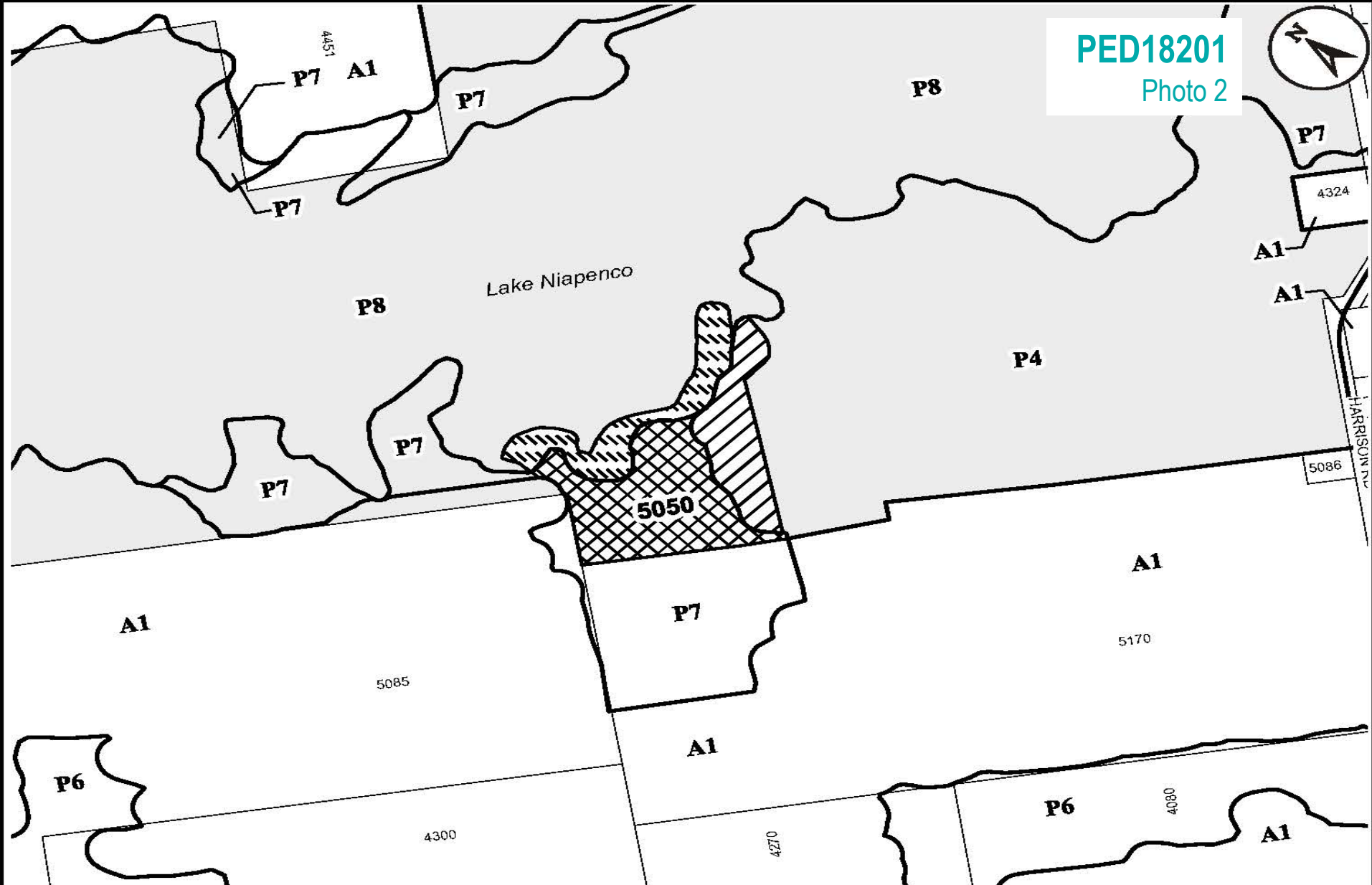
PED18201 – (ZAR-18-023)

Application to Amend the City of Hamilton Zoning By-law No. 05-200 for
Lands Located at 5050 Harrison Road, Glanbrook.

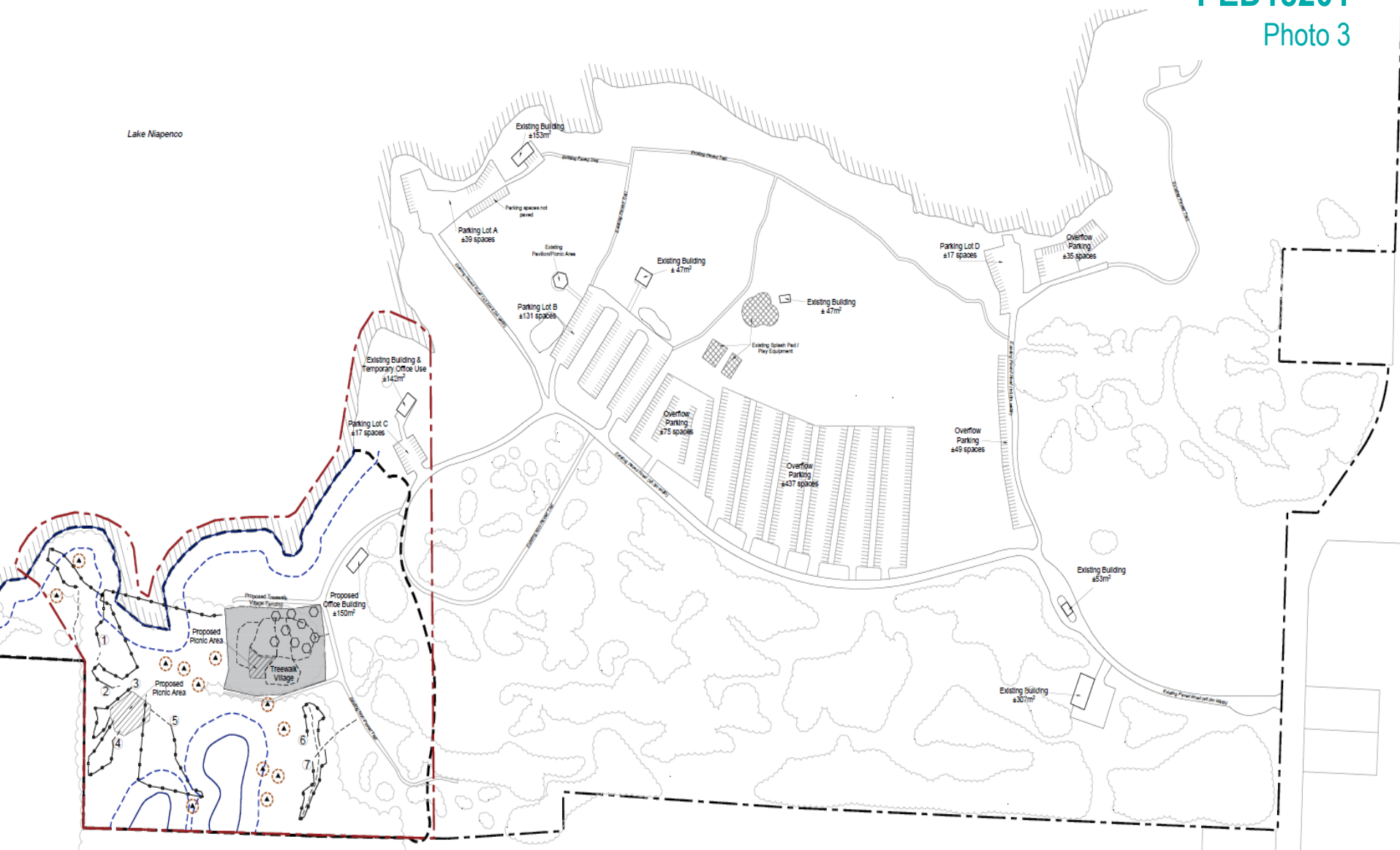
Presented by: Ryan Ferrari



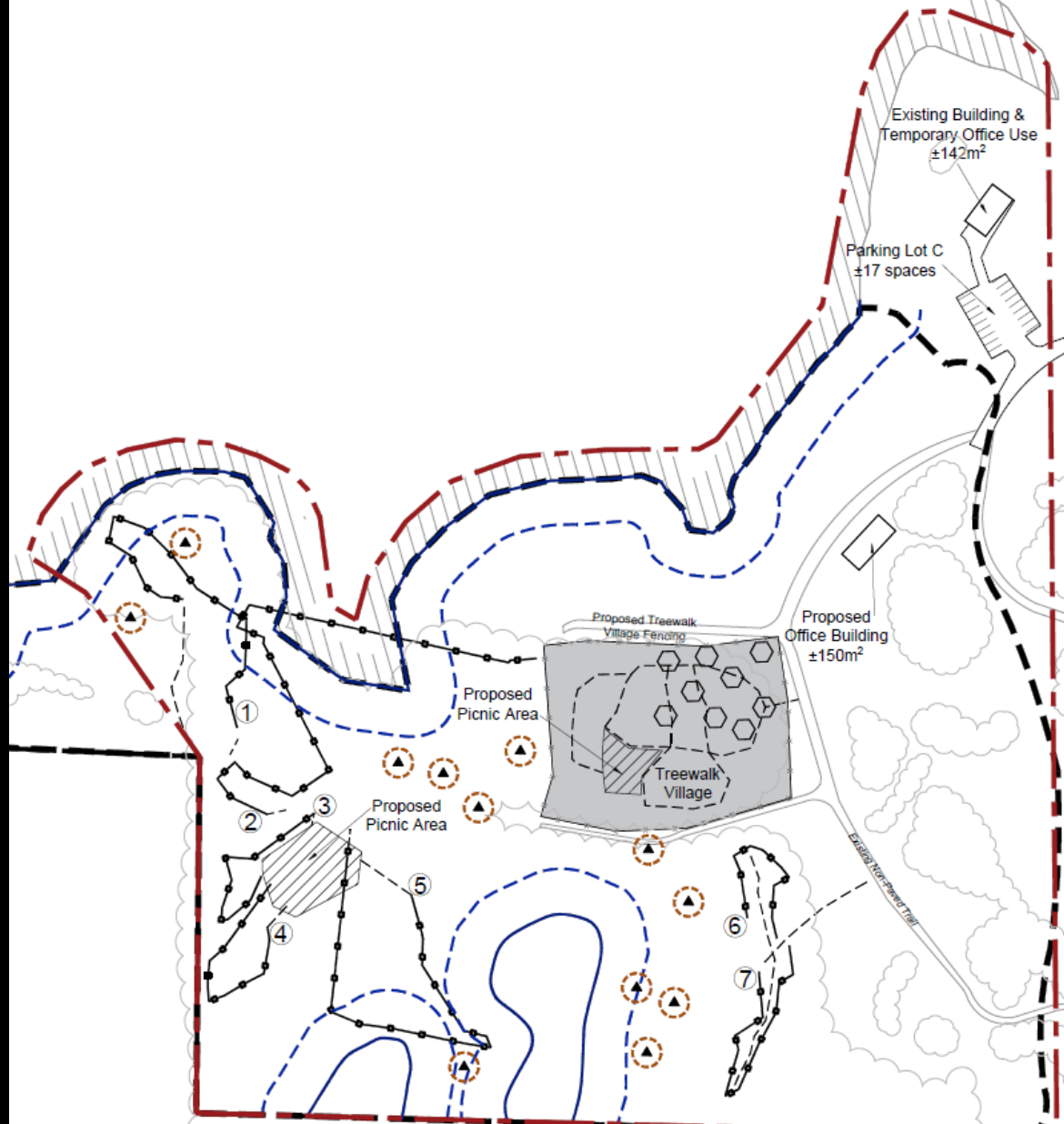
The subject lands are located within the Binbrook Conservation Area and are Designated "Open Space" within the RHOP



The Proposal will permit the operation of a Zip line Adventure Park within the hatched areas shown on the above plan.



Site Plan depicting the Binbrook Conservation Area (development outlined in red)





Existing Parking Area on the Subject Lands



An existing picnic pavilion will be converted to accommodate the Park Entrance



Area designated for the new entrance office and harness rental area (future development)



Proposed Entrance into the Zip Line and Playground Area



Partial layout of a proposed zip line course (see trees with blue ribbons)



Existing pathway which leads to proposed zip line course, paths will be roped off to prevent wandering



Outside the exit of the proposed zip-line area. 100 Trees will be planted in this area in an effort to expand the overall forest footprint



Proposed Treewalk Village Location



Entrance and Harness Rental Area (Brampton Location)



Typical Roped off Pathway leading to zip line course (Brampton Location)



Ladder leading up to starting platform. (Brampton Location)



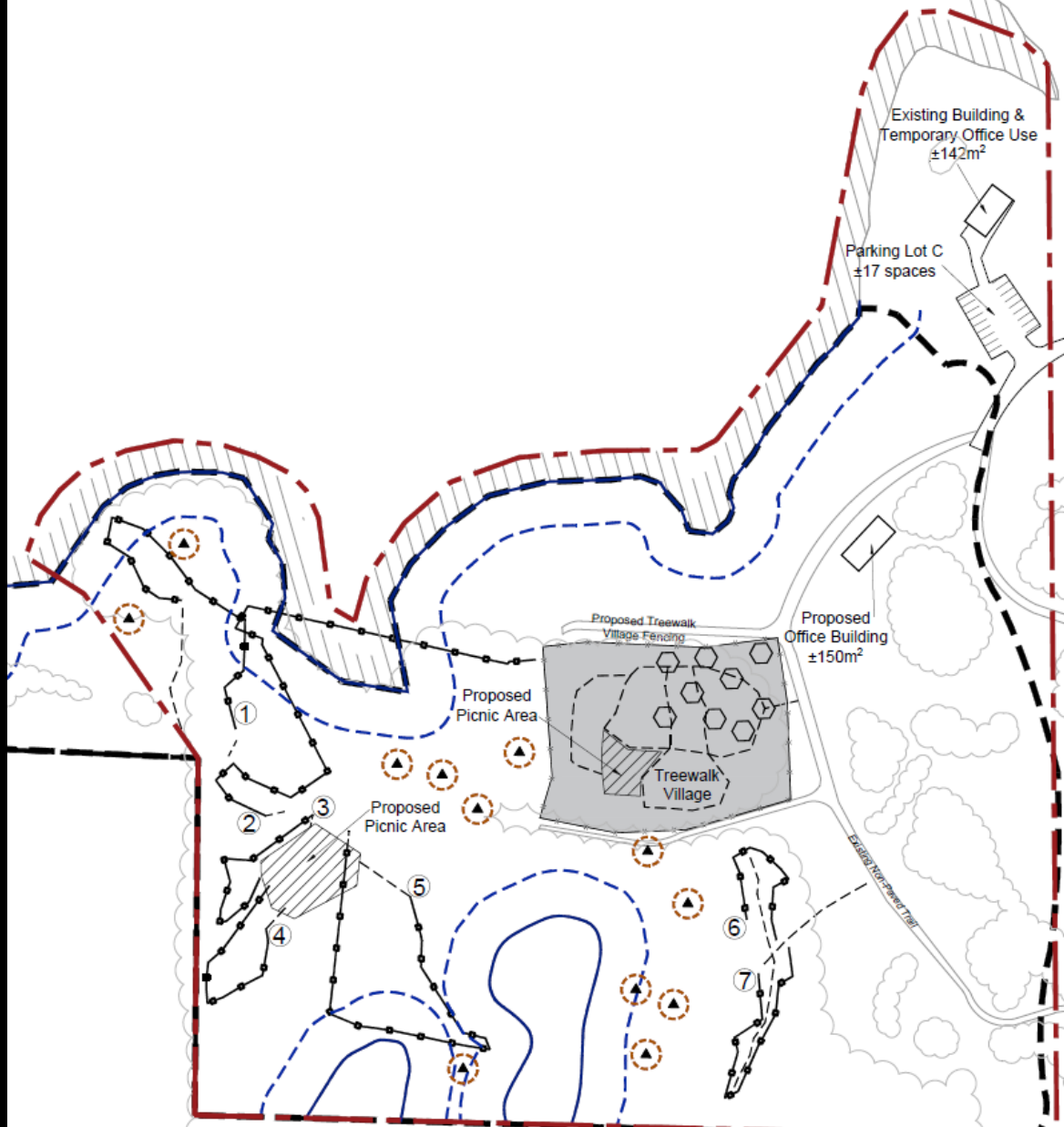
Zip Line Area Course (Brampton Location)



Trees are protected with "Tree Savers" Zip lines do not make contact with the tree (Brampton Location)



Children's "Treewalk Village" Playground, Treehouses (Stouffville Location)





THANK YOU FOR ATTENDING

THE CITY OF HAMILTON PLANNING COMMITTEE