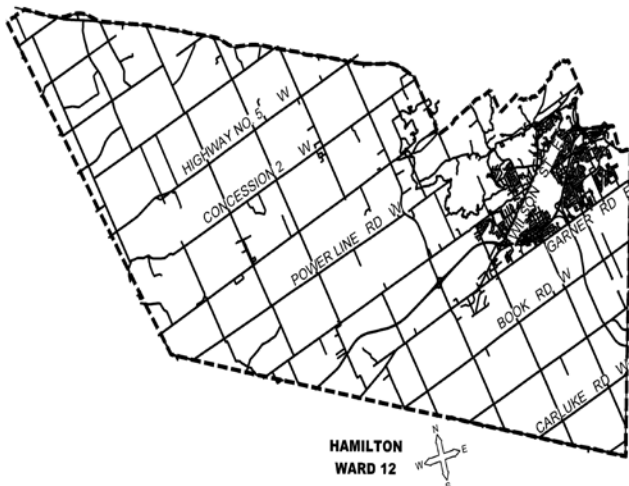


KEY MAP



LOCATION PLAN

PROPOSED STOP CONTROL:

Briar Hill Crescent at Broad Leaf Crescent, Stonegate Drive at Briar Hill Crescent, Deervalley Road at Green Ravine Drive, Briar Hill Crescent at Broad Leaf Crescent, Cottonwood Court at Highvalley Road, Longfield Crescent at Broad Leaf Crescent, Briar Hill Crescent at Broad Leaf Crescent, Marigold Court at Longfield Crescent, Briar Hill Crescent at Longfield Crescent

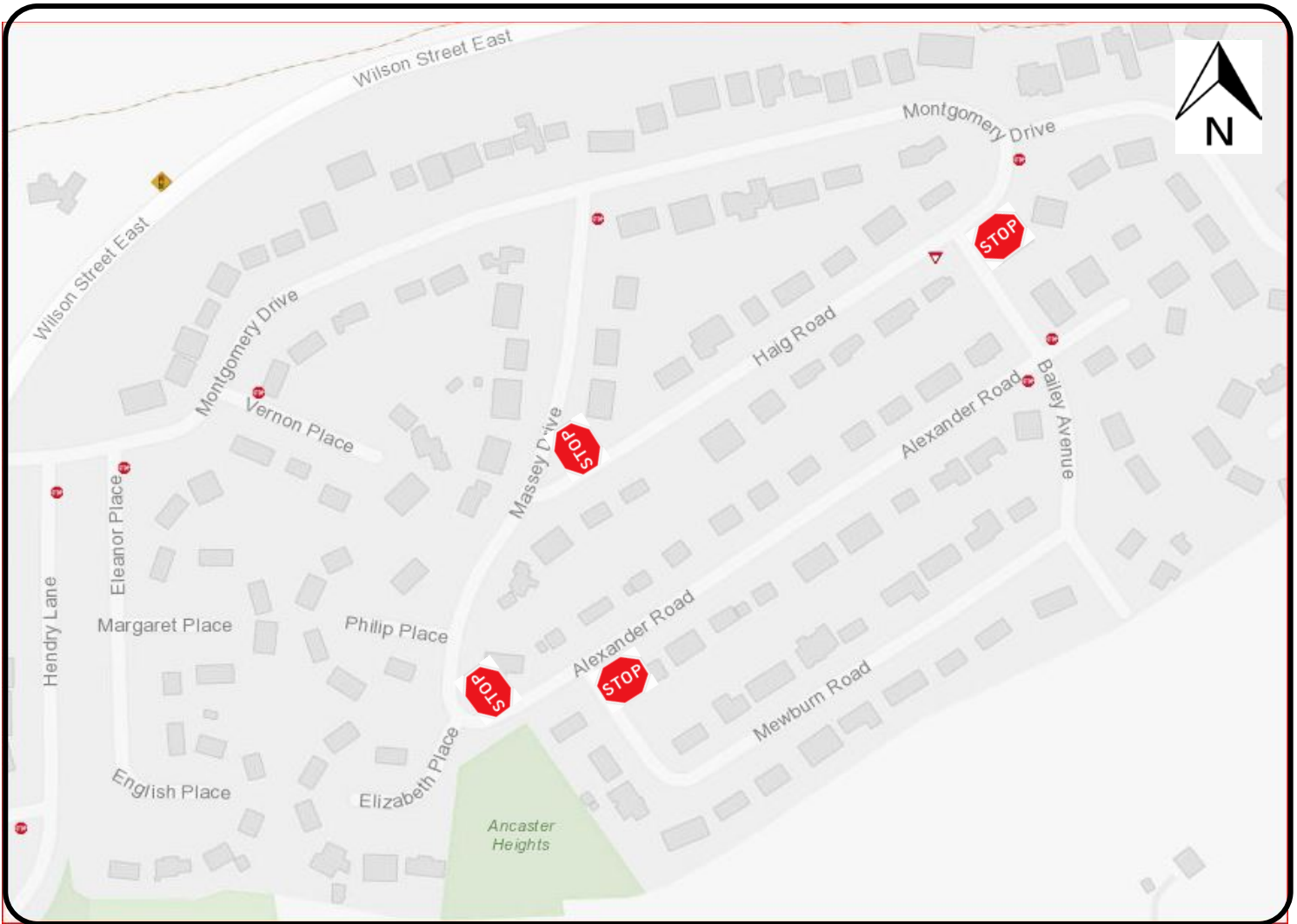
Transportation Operations & Maintenance
PUBLIC WORKS DEPARTMENT

LEGEND

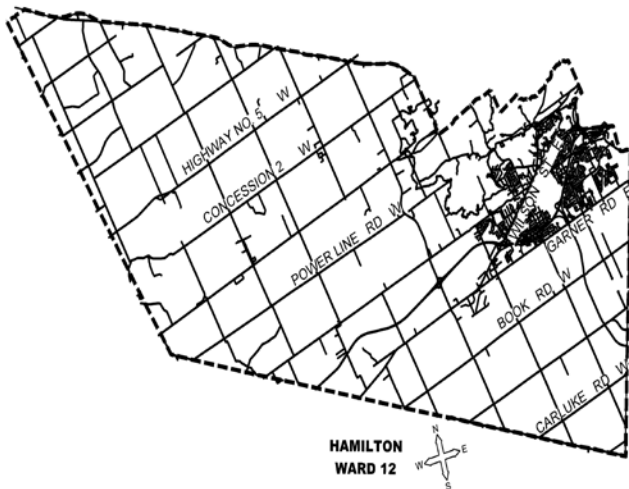
- EXISTING STOP
- PROPOSED STOP

SCALE
NOT TO SCALE

DATE
June 17, 2020



KEY MAP



LOCATION PLAN

PROPOSED STOP CONTROL:
 Bailey Avenue at Haig Road, Haig Road at Massey Drive,
 Alexander Road at Massey Drive, Mewburn Road at
 Alexander Road

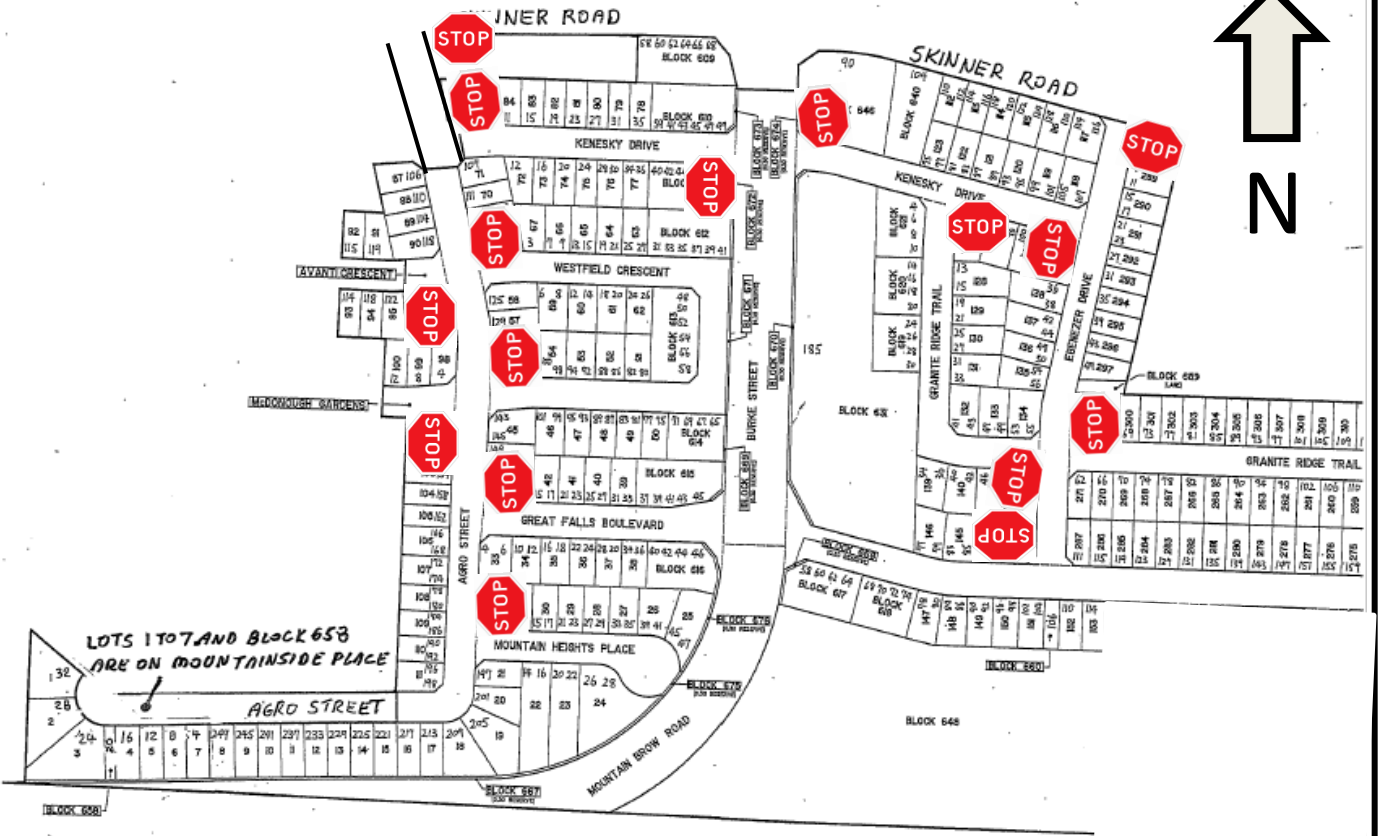
Transportation Operations & Maintenance
 PUBLIC WORKS DEPARTMENT

LEGEND

- EXISTING STOP
- PROPOSED STOP

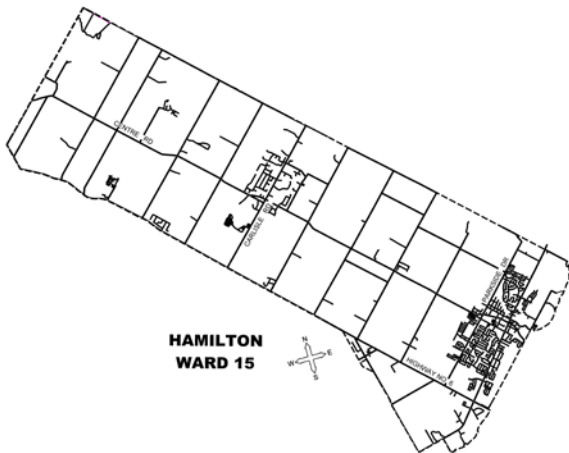
SCALE
NOT TO SCALE

DATE
June 17, 2020



REVISED PAGE

KEY MAP



HAMILTON
WARD 15

LOCATION PLAN

PROPOSED STOP CONTROL:

McDonough Gardens at Agro Street, Westfield Crescent at Agro Street, Avanti Crescent at Agro Street, Kenesky Drive at Agro Street, Kenesky Drive at Burke Street, Kenesky Drive at Burke Street, Kenesky Drive at Ebenezer Drive, Granite Ridge Trail at Kenesky Drive, Granite Ridge Trail at Ebenezer Drive, Granite Ridge Trail at Ebenezer Drive, Agro Street at Skinner Road, Mountain Heights Place at Agro Street, Great Falls Boulevard at Agro Street, Ebenezer Drive at Great Falls Boulevard, Ebenezer Drive at Skinner Road

Transportation Operations & Maintenance
PUBLIC WORKS DEPARTMENT

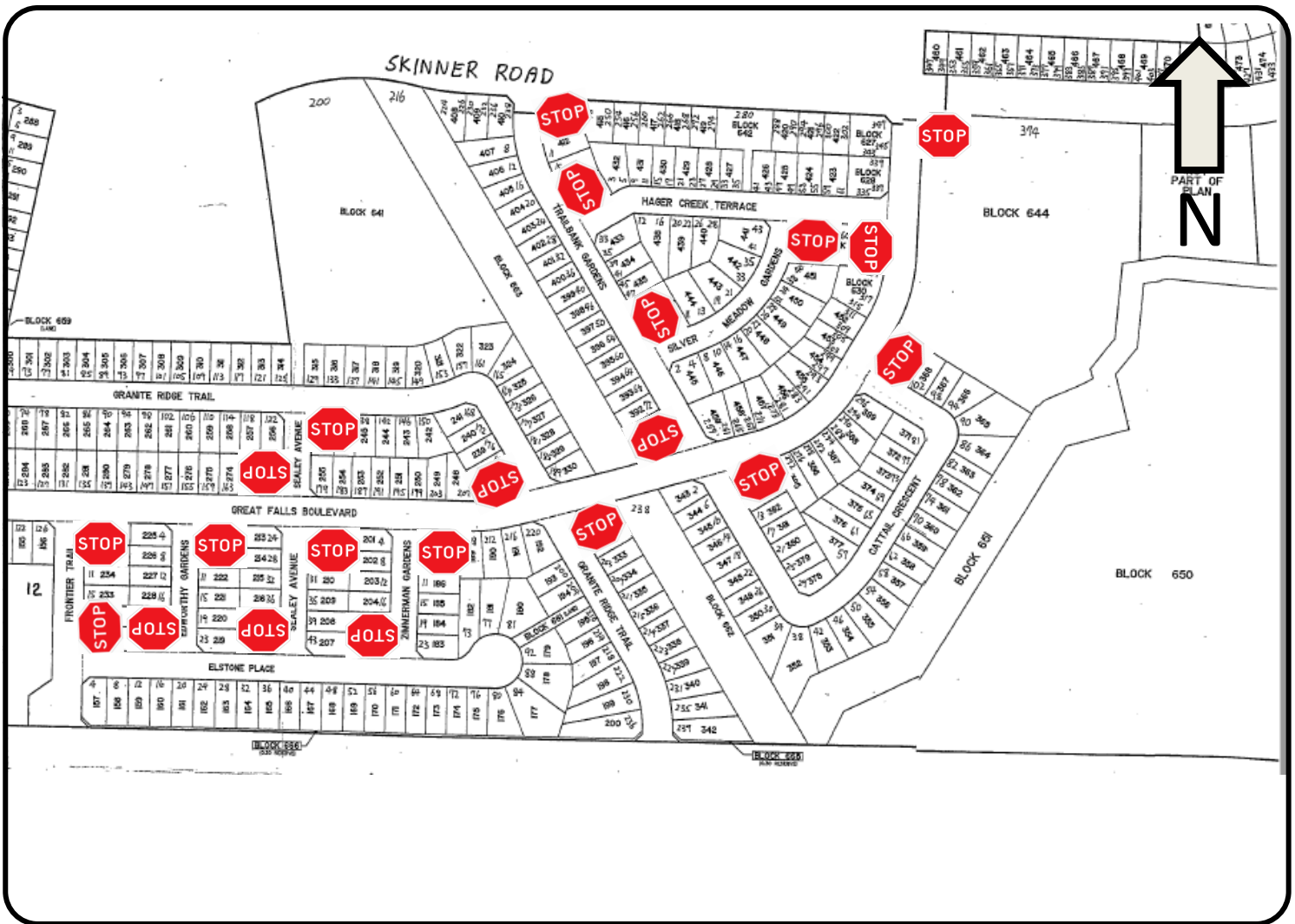
LEGEND

● EXISTING STOP

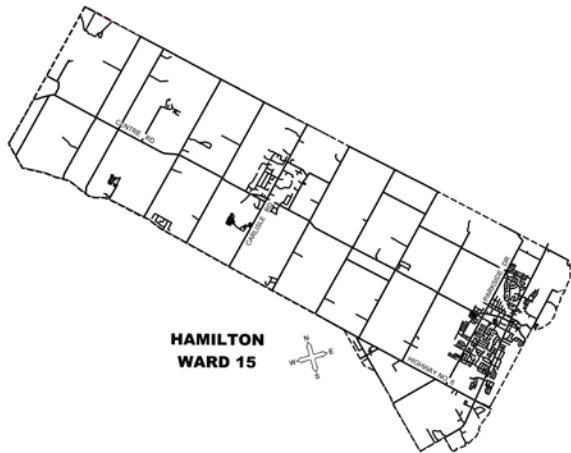
STOP PROPOSED STOP

SCALE
NOT TO SCALE

DATE
June 17, 2020



KEY MAP



HAMILTON
WARD 15

LOCATION PLAN

PROPOSED STOP CONTROL:

Great Falls Boulevard at Skinner Road, Granite Ridge Trail at Great Falls Boulevard, Granite Ridge Trail at Great Falls Boulevard, Sealey Avenue at Granite Ridge Trail, Sealey Avenue at Great Falls Boulevard, Sealey Avenue at Elstone Place, Frontier Trail at Great Falls Boulevard, Edworthy Gardens at Great Falls Boulevard, Edworthy Gardens at Elstone Place, Elstone Place at Frontier Place, Zimmerman Gardens at Great Falls Boulevard, Zimmerman Gardens at Elstone Place, Trailbank Gardens at Skinner Road, Trailbank Gardens at Great Falls Boulevard, Hager Creek Terrace at Trailbank Gardens, Hager Creek Terrace at Great Falls Boulevard, Silver Meadow Gardens at Trailbank Gardens, Silver Meadow Gardens at Hager Creek Terrace, Cattail Crescent at Great Falls Boulevard

Transportation Operations & Maintenance
PUBLIC WORKS DEPARTMENT

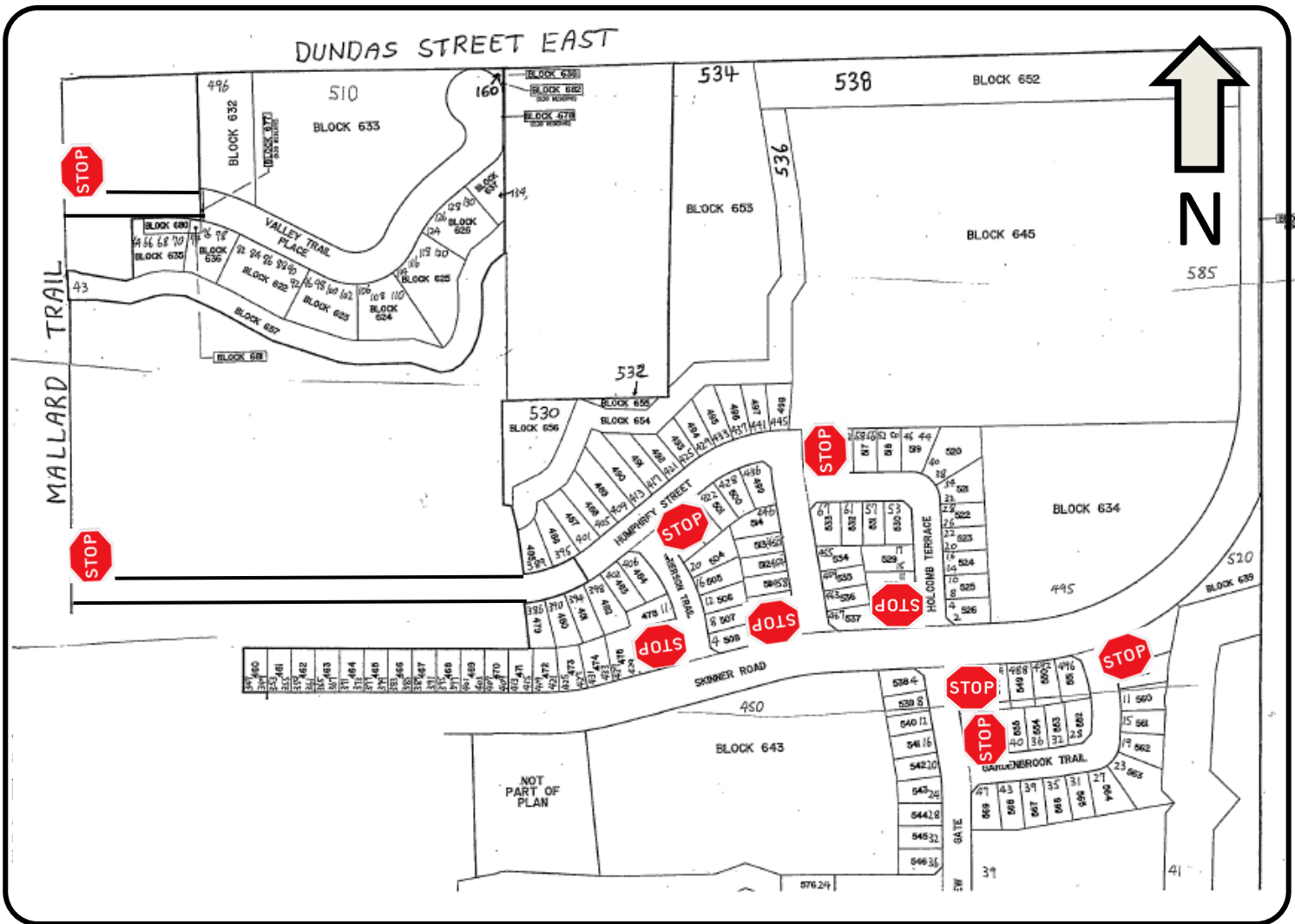
LEGEND

● EXISTING STOP

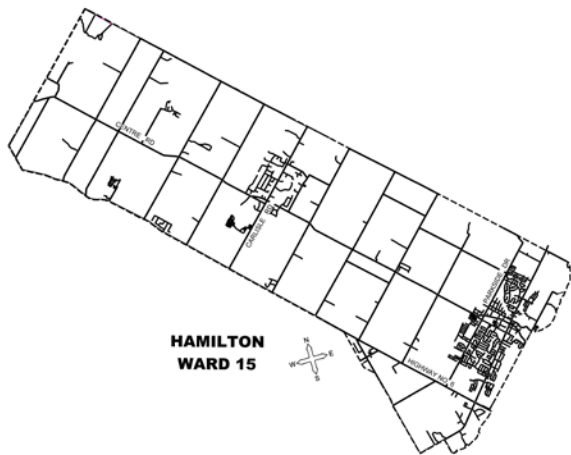
STOP PROPOSED STOP

SCALE
NOT TO SCALE

DATE
June 17, 2020



KEY MAP




LOCATION PLAN

PROPOSED STOP CONTROL:
 Valley Trail Place at Mallard Trail, Humphrey Street at Mallard Trail,
 Humphrey Street at Skinner Road, Grierson Trail at Humphrey Street,
 Grierson Trail at Skinner Road, Holcomb Terrace at Humphrey Street,
 Holcomb Terrace at Skinner Road, Pond View Gate at Skinner Road,
 Gardenbrook Trail at Pond View Gate, Gardenbrook Trail at Skinner Road

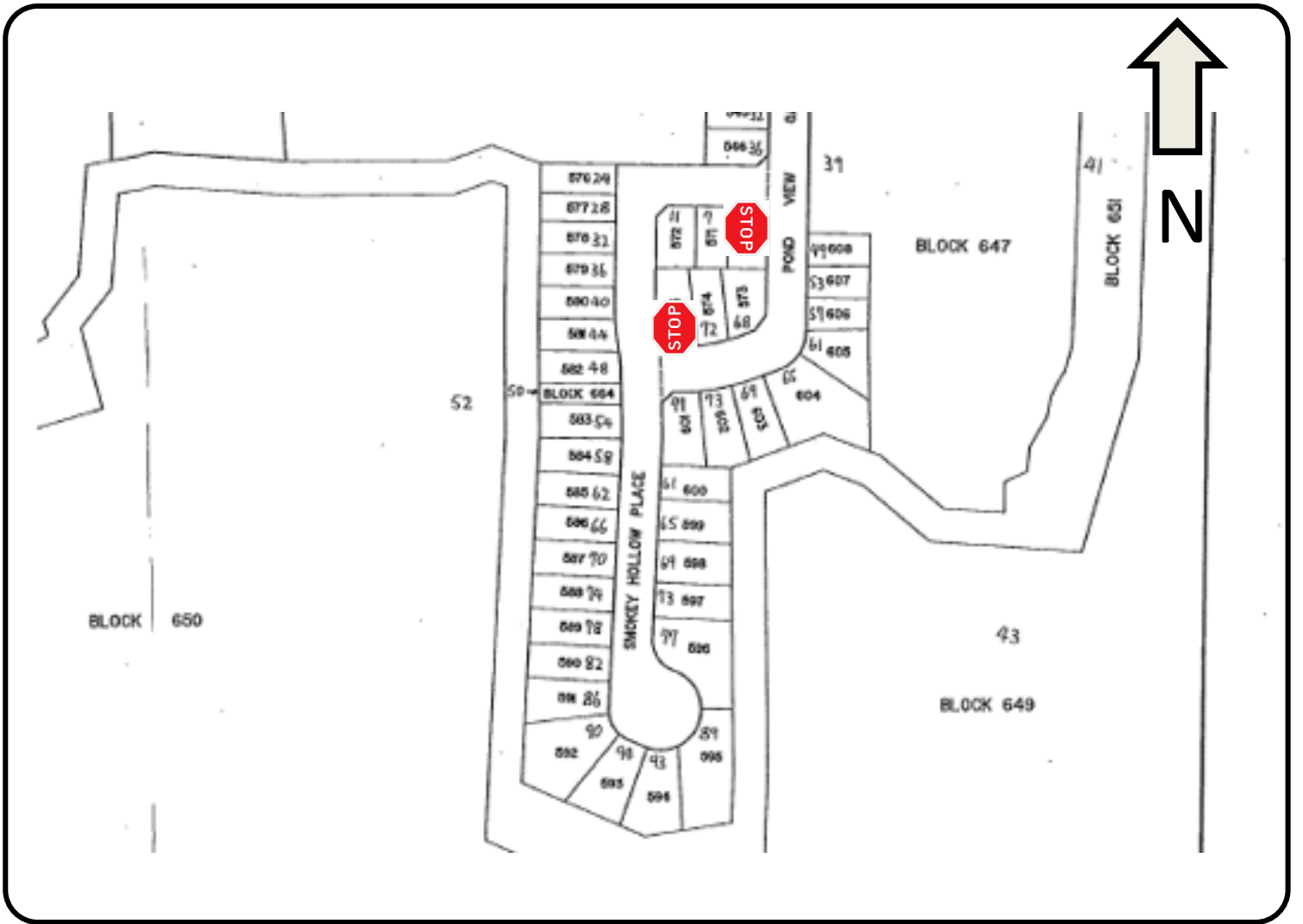
Transportation Operations & Maintenance
 PUBLIC WORKS DEPARTMENT

LEGEND

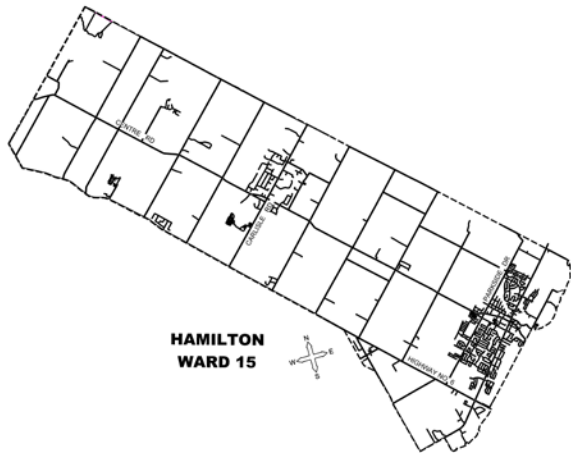
- EXISTING STOP
-  PROPOSED STOP

SCALE
 NOT TO SCALE

DATE
 June 17, 2020



KEY MAP



LOCATION PLAN

PROPOSED STOP CONTROL:

Pond View Gate at Smokey Hollow Place
 Smokey Hollow Place at Pond View Gate

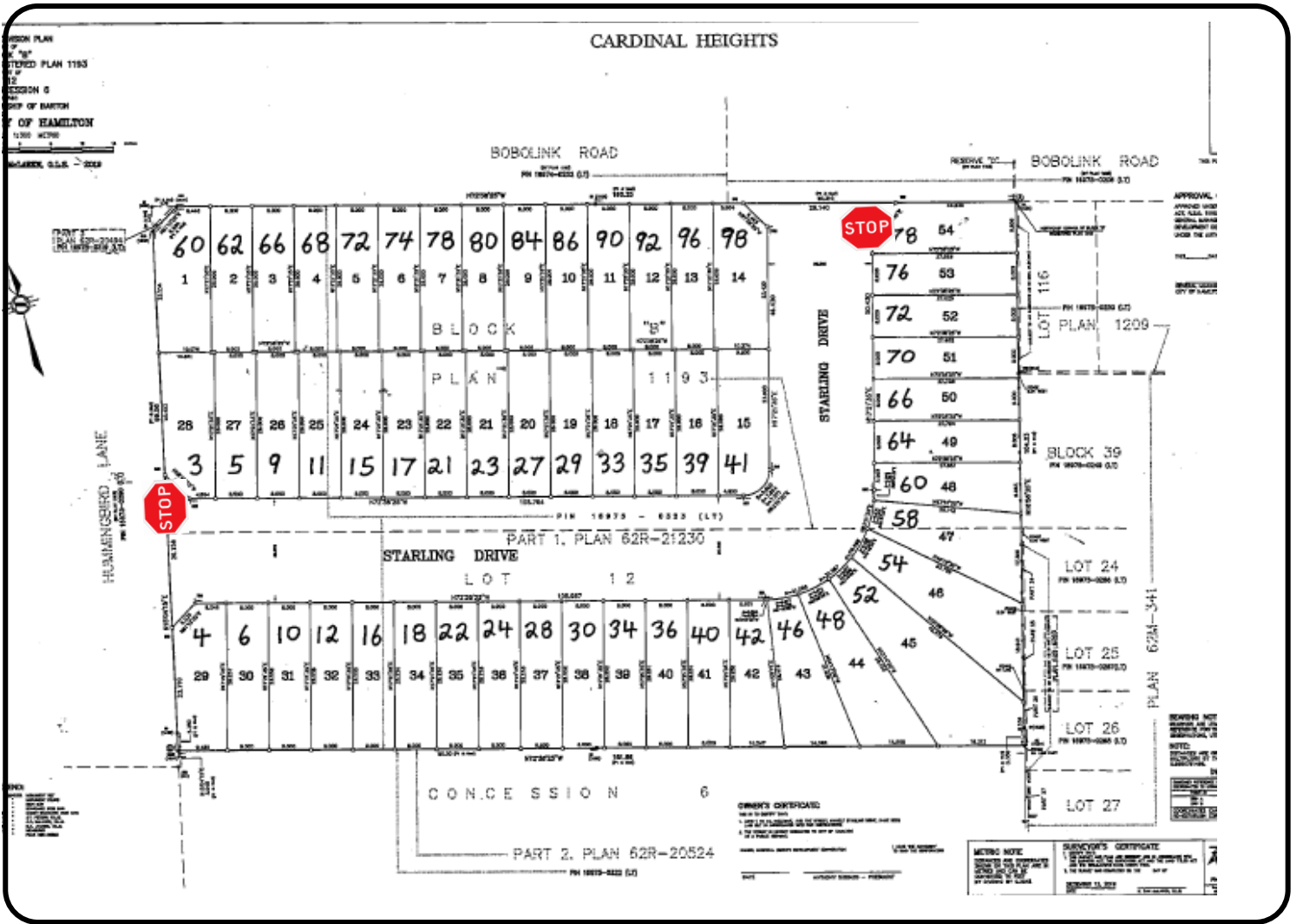
Transportation Operations & Maintenance
 PUBLIC WORKS DEPARTMENT

LEGEND

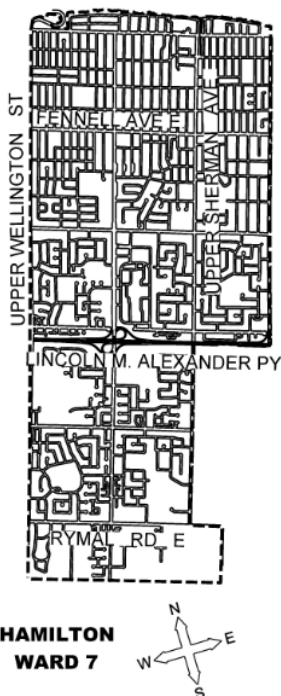
- EXISTING STOP
- PROPOSED STOP

SCALE
NOT TO SCALE

DATE
June 17, 2020



KEY MAP



LOCATION PLAN

PROPOSED STOP CONTROL:

**Bobolink Road at Starling Drive,
Hummingbird Lane at Starling Drive**

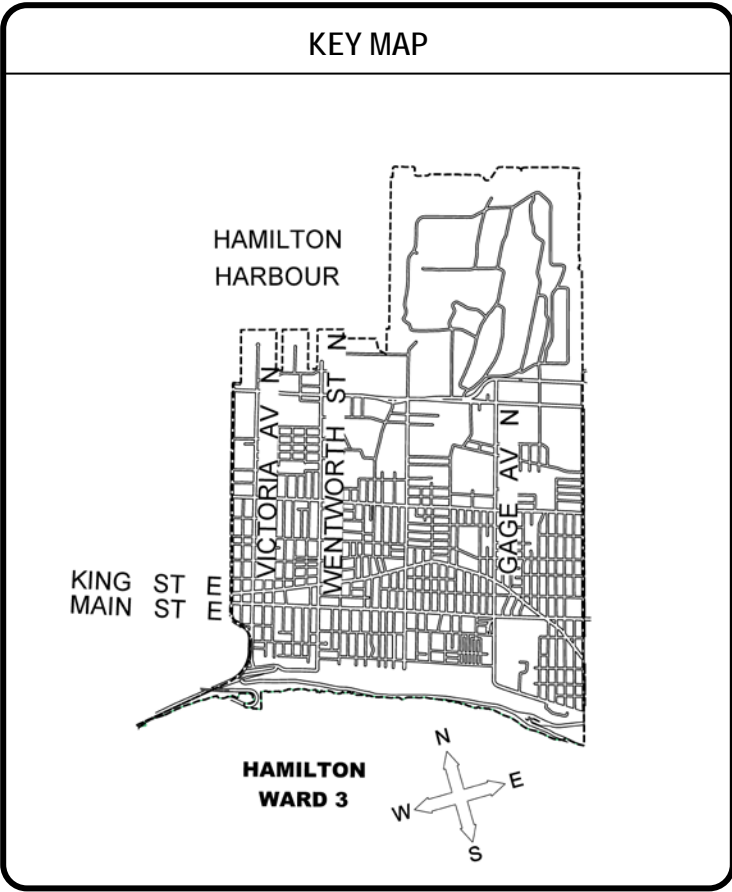
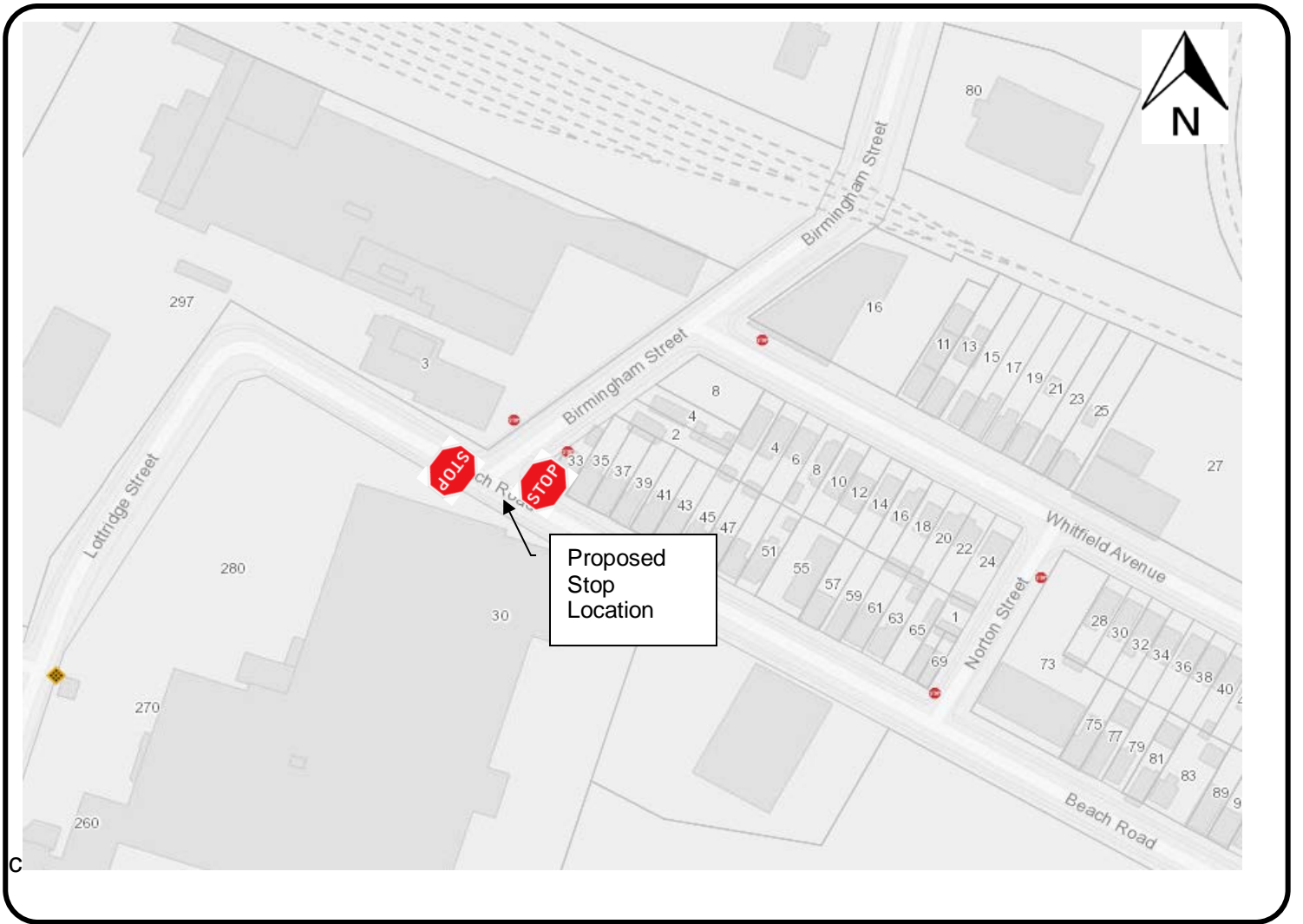
Transportation Operations & Maintenance
PUBLIC WORKS DEPARTMENT

LEGEND

- EXISTING STOP
- PROPOSED STOP

SCALE
NOT TO SCALE

DATE
June 17, 2020



LOCATION PLAN

PROPOSED STOP CONTROL:

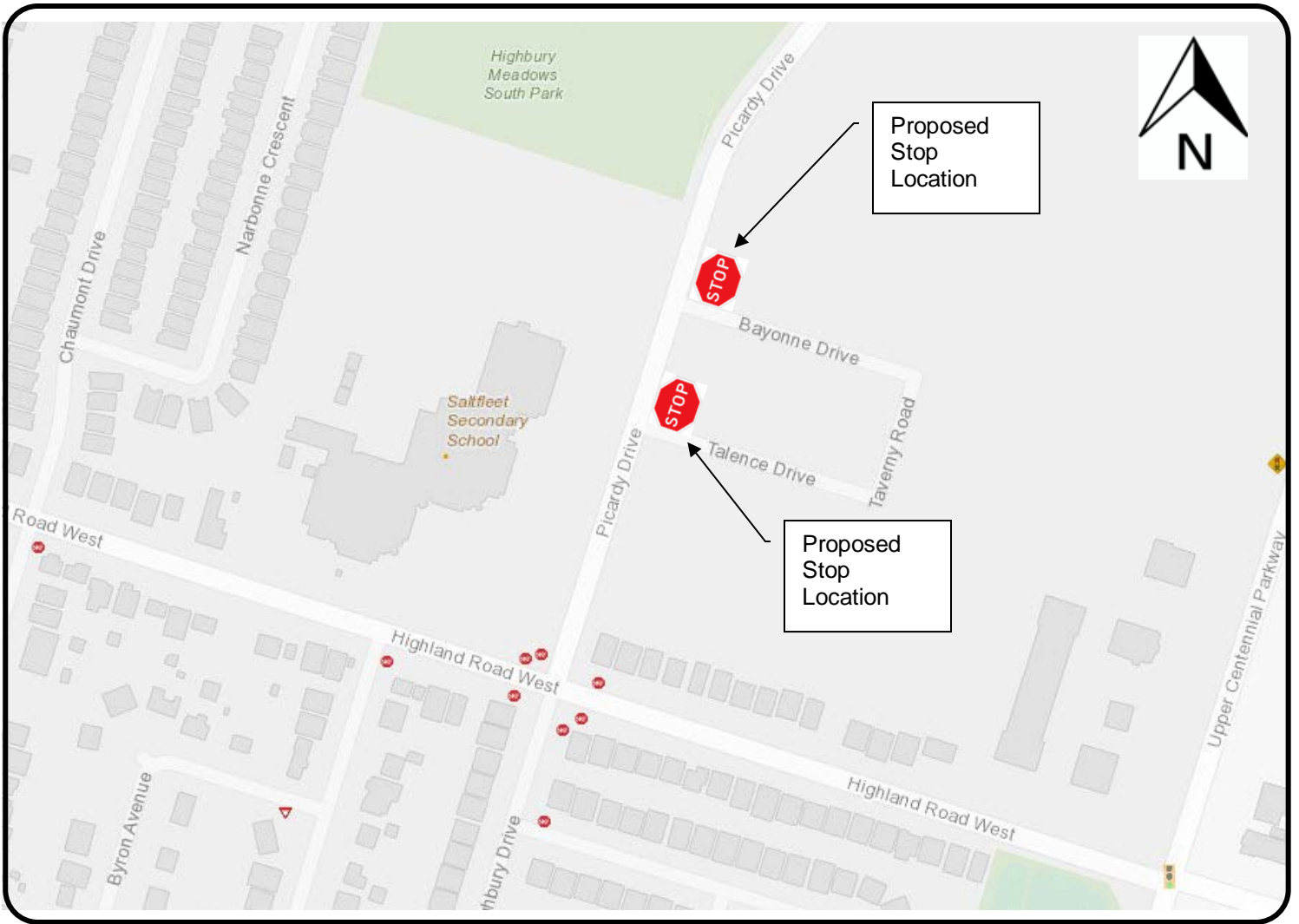
Beach Boulevard at Birmingham Street

Transportation Operations & Maintenance
PUBLIC WORKS DEPARTMENT

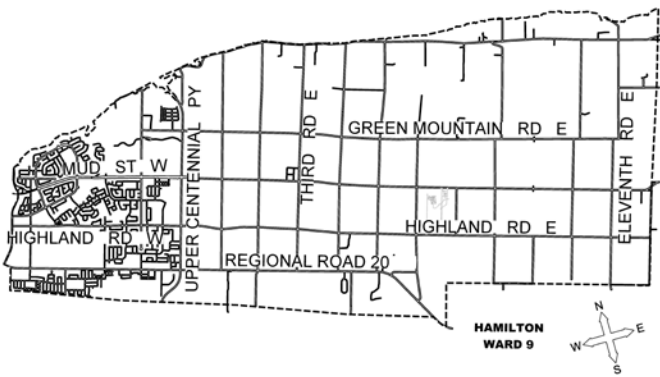
LEGEND

- EXISTING STOP
- STOP PROPOSED STOP

SCALE
NOT TO SCALE
DATE
June 17, 2020



KEY MAP



LOCATION PLAN

PROPOSED STOP CONTROL:

**Bayonne Drive at Picardy Drive
Talence Drive at Picardy Drive**

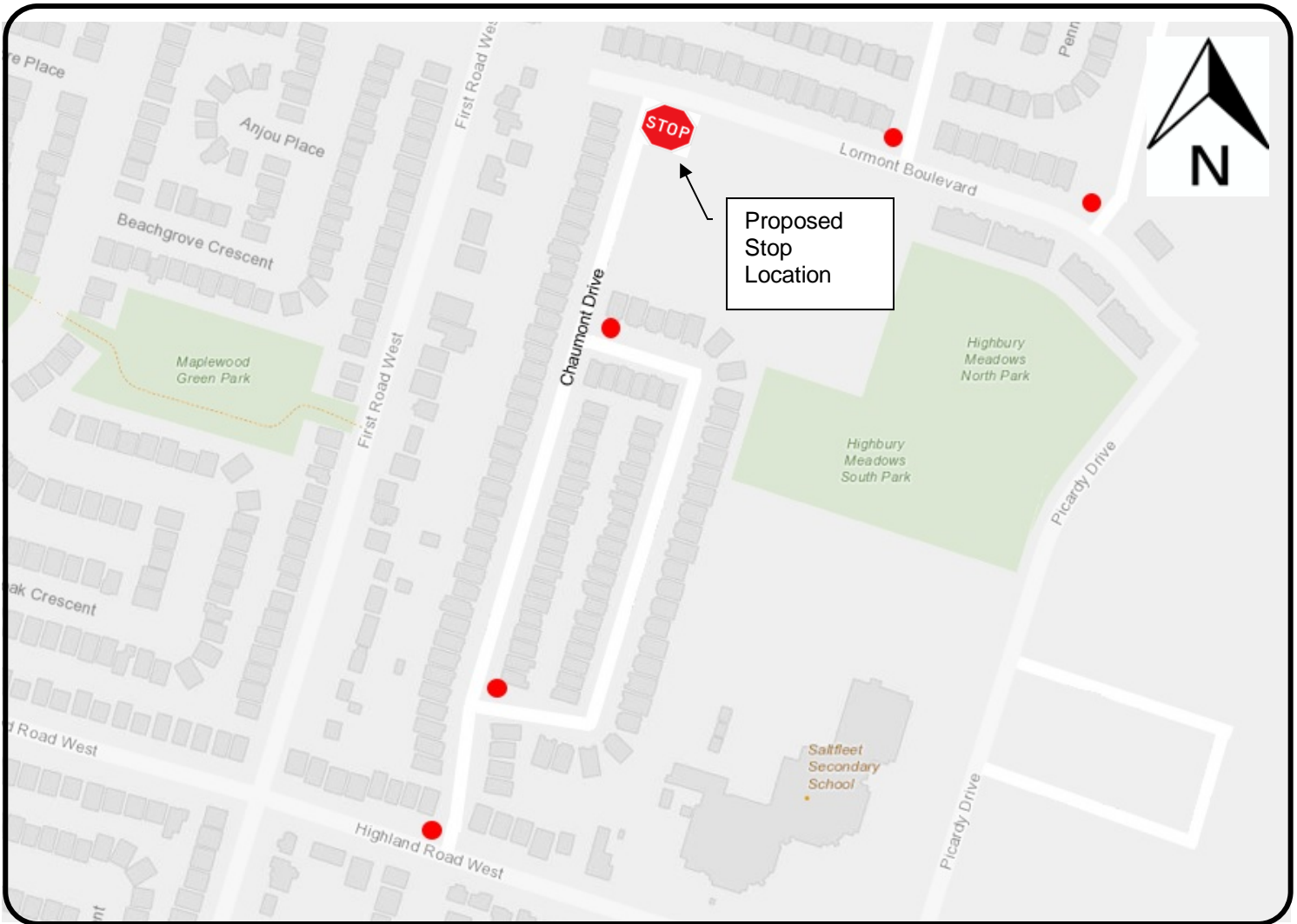
Transportation Operations & Maintenance
PUBLIC WORKS DEPARTMENT

LEGEND

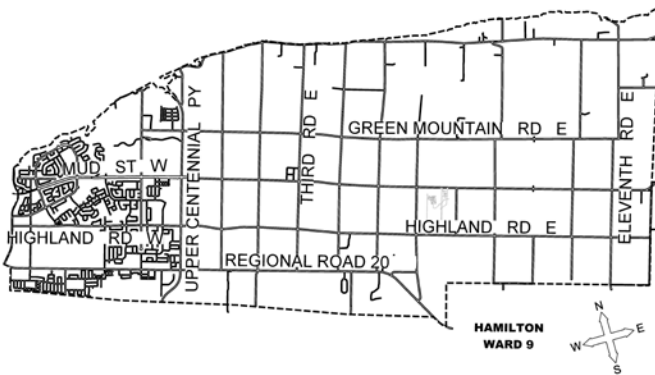
- EXISTING STOP
- PROPOSED STOP

SCALE
NOT TO SCALE

DATE
June 17, 2020



KEY MAP



LOCATION PLAN

PROPOSED STOP CONTROL:

Chaumont Drive at Lormont Boulevard

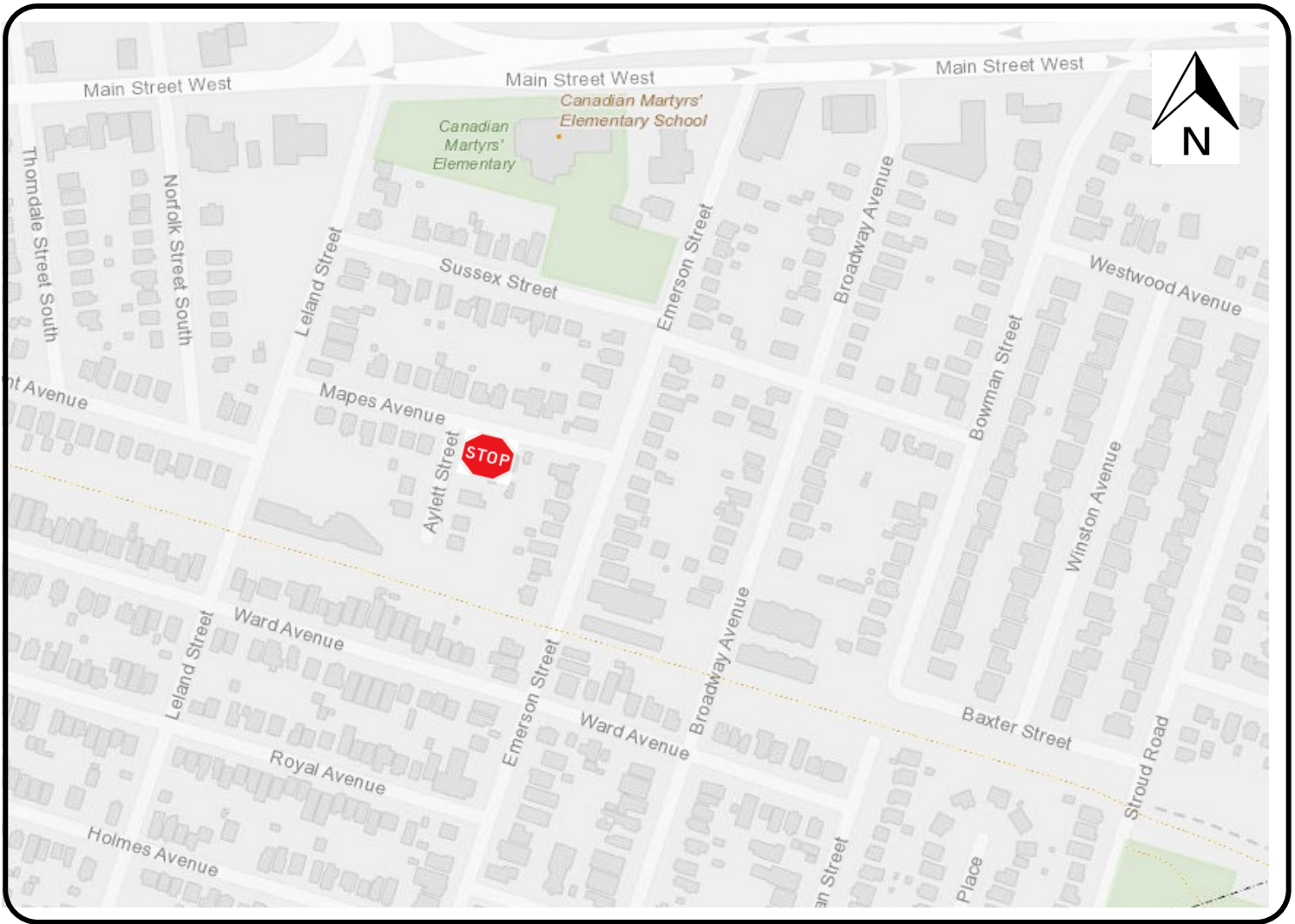
Transportation Operations & Maintenance
PUBLIC WORKS DEPARTMENT

LEGEND

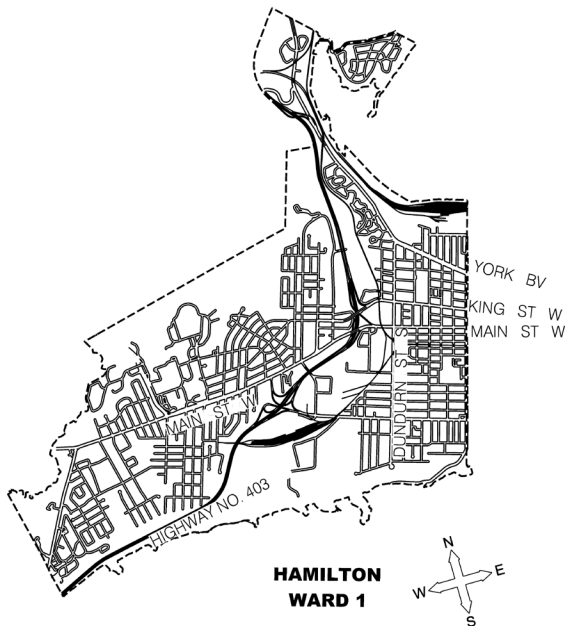
- EXISTING STOP
- PROPOSED STOP

SCALE
NOT TO SCALE

DATE
June 17, 2020



KEY MAP



**HAMILTON
WARD 1**

LOCATION PLAN

PROPOSED STOP CONTROL:

Aylett Street at Mapes Avenue

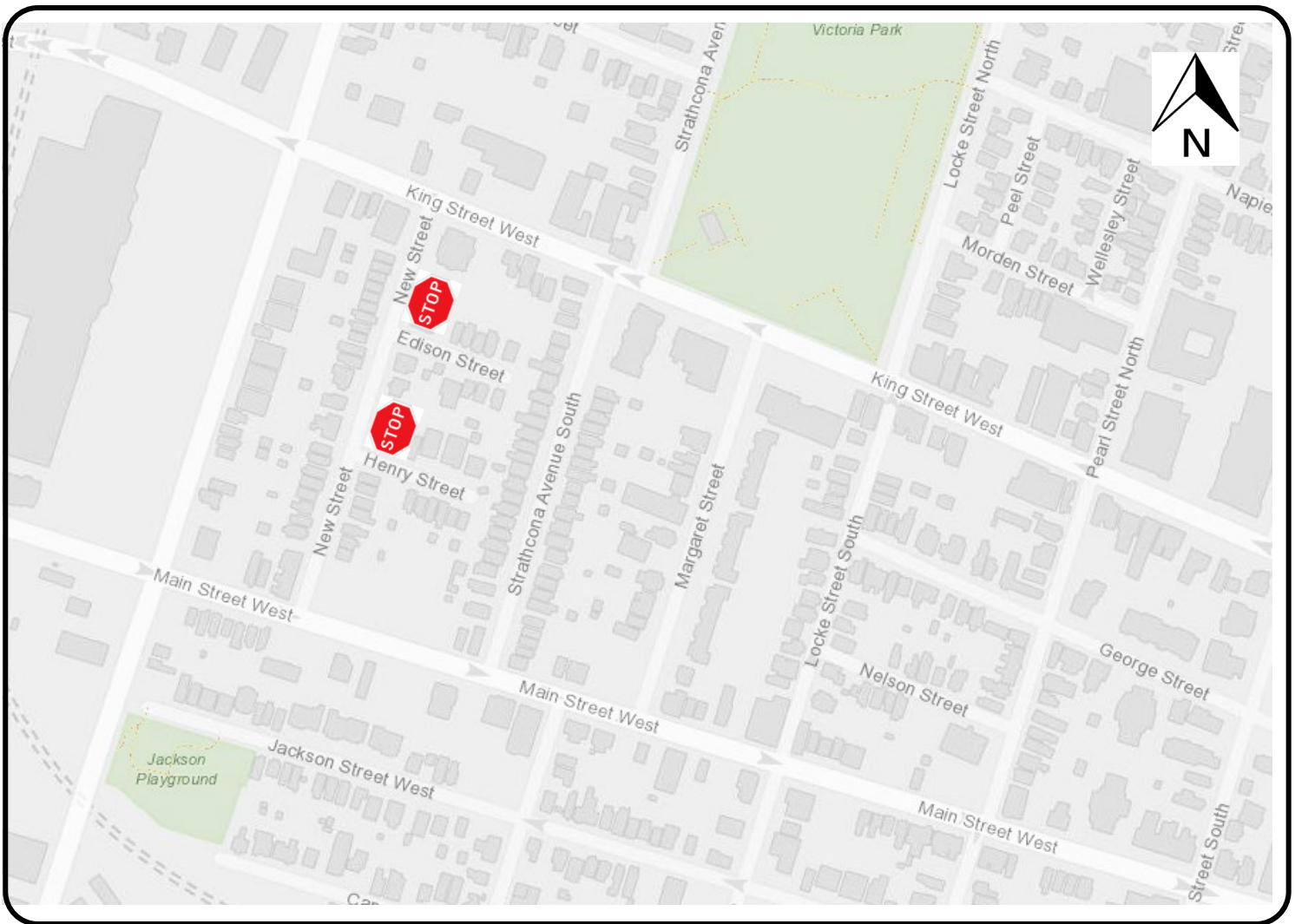
Transportation
PUBLIC WORKS DEPARTMENT

LEGEND

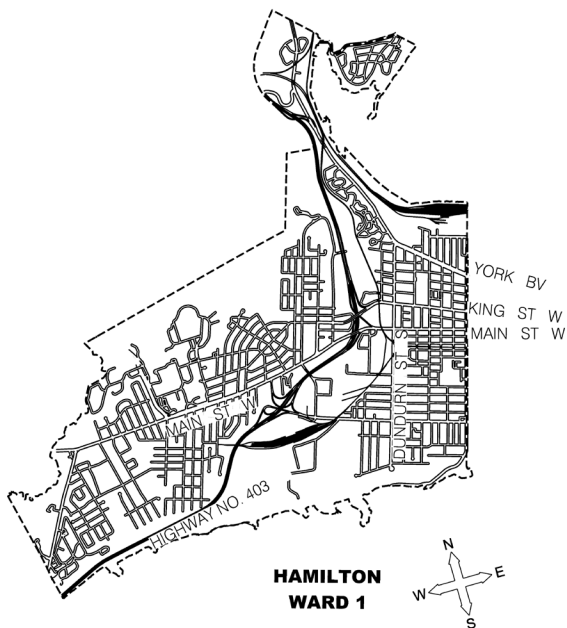
 **PROPOSED STOP**

SCALE
NOT TO SCALE

DATE
June 17, 2020



KEY MAP



**HAMILTON
WARD 1**

LOCATION PLAN

PROPOSED STOP CONTROL:

Henry Street at New Street
Edison Street at New Street

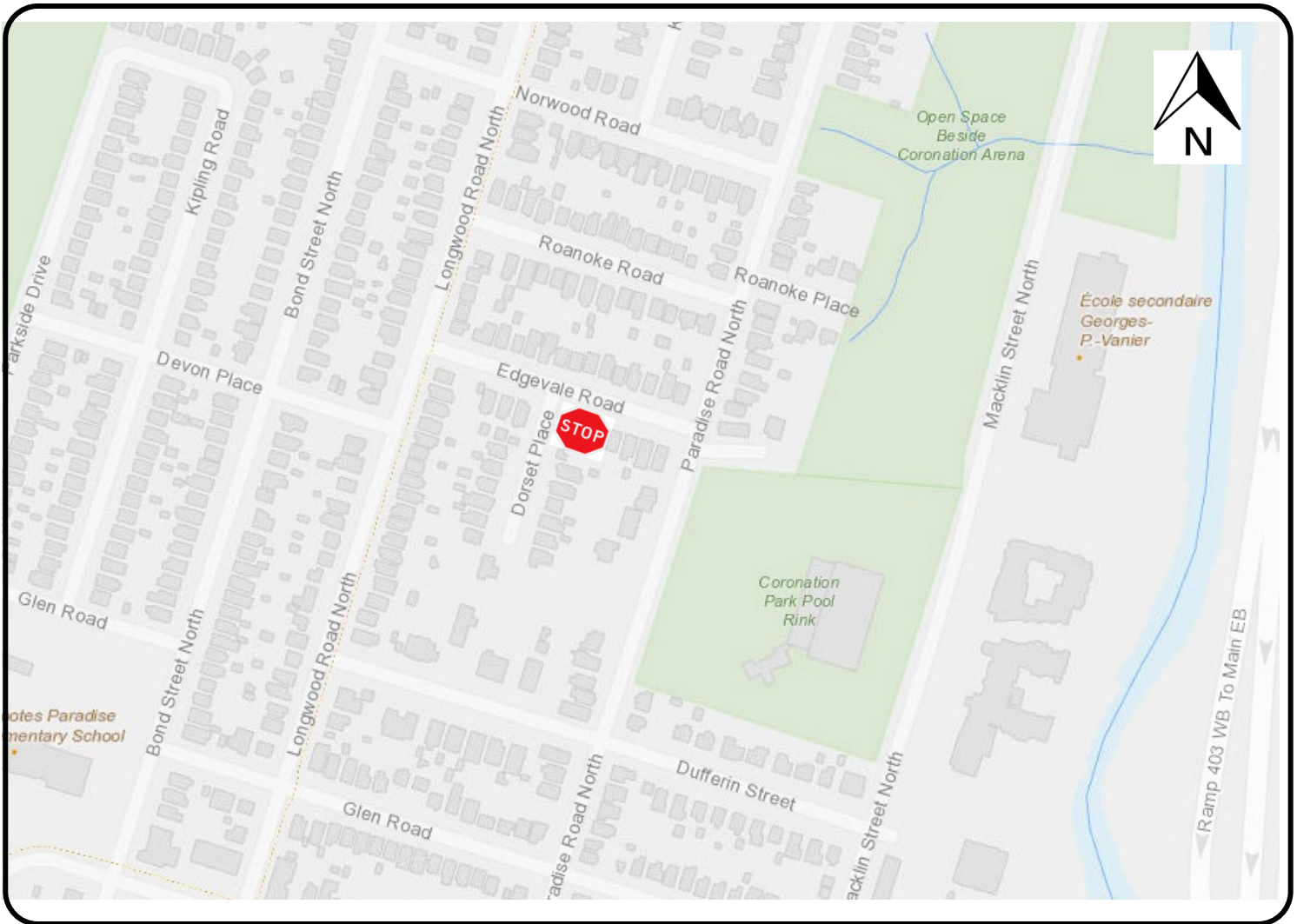
Transportation
PUBLIC WORKS DEPARTMENT

LEGEND

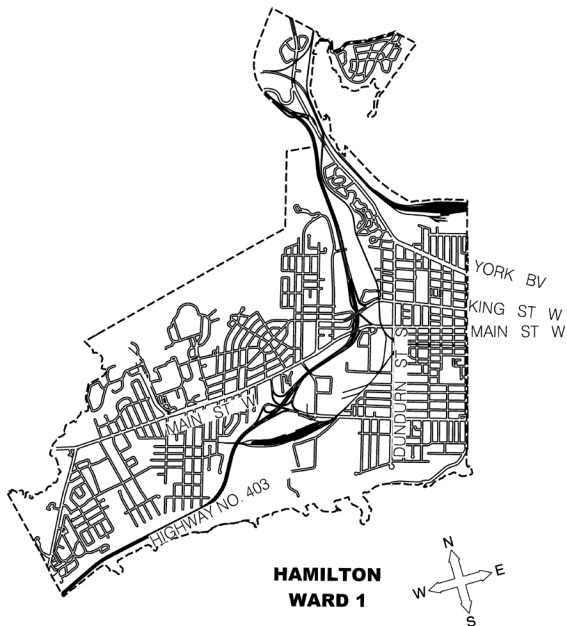
 **PROPOSED STOP**

SCALE
NOT TO SCALE

DATE
June 17, 2020



KEY MAP



**HAMILTON
WARD 1**

LOCATION PLAN

PROPOSED STOP CONTROL:
Dorset Place at Edgevale Road

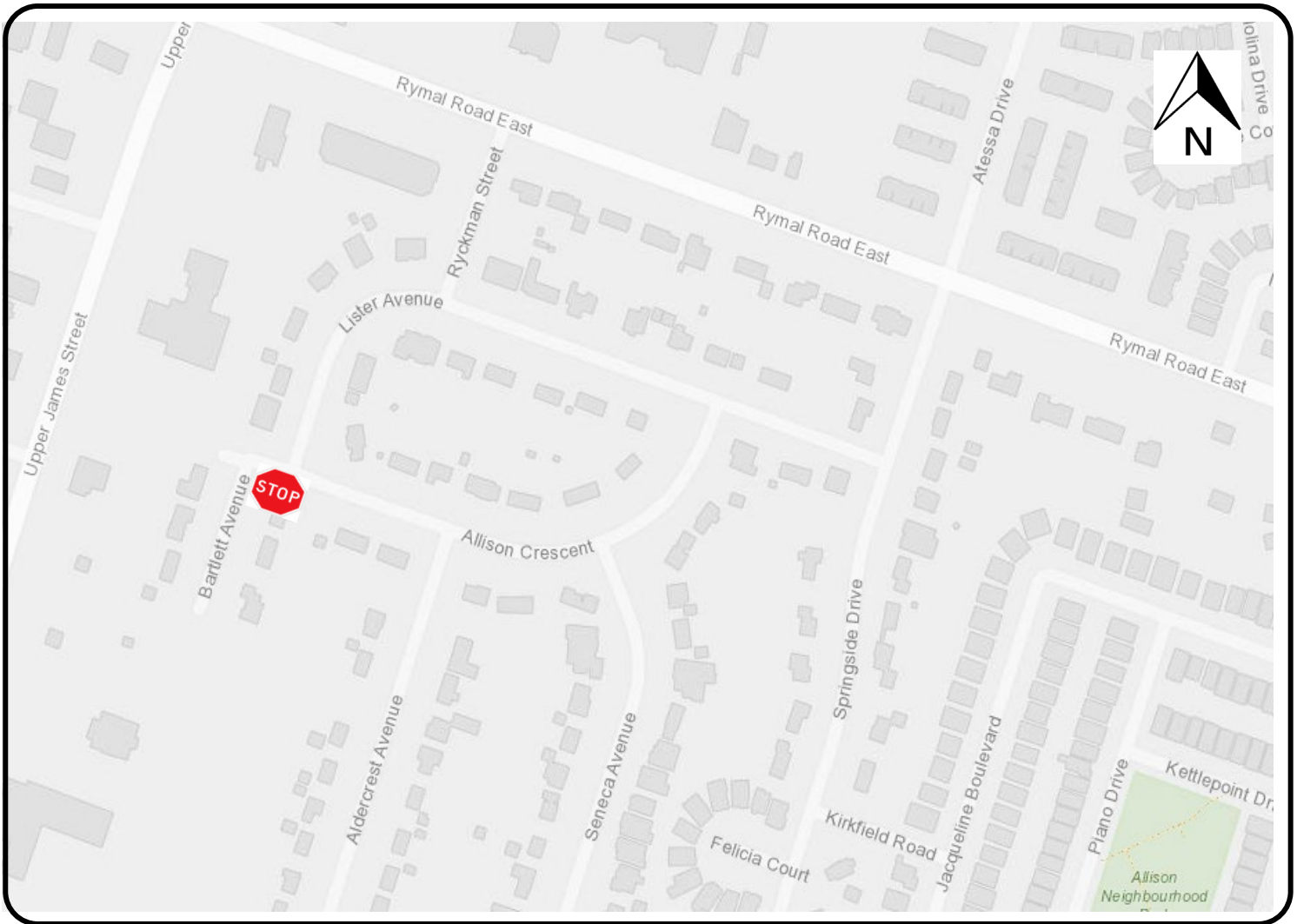
Transportation
PUBLIC WORKS DEPARTMENT

LEGEND

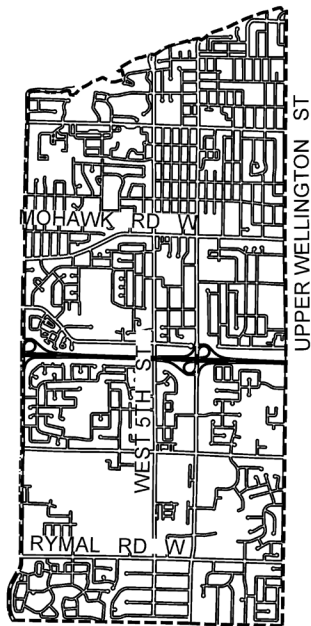
 PROPOSED STOP

SCALE
NOT TO SCALE

DATE
June 17, 2020



KEY MAP



**HAMILTON
WARD 8**



LOCATION PLAN

PROPOSED STOP CONTROL:

Bartlett Avenue at Allison Crescent

Transportation
PUBLIC WORKS DEPARTMENT

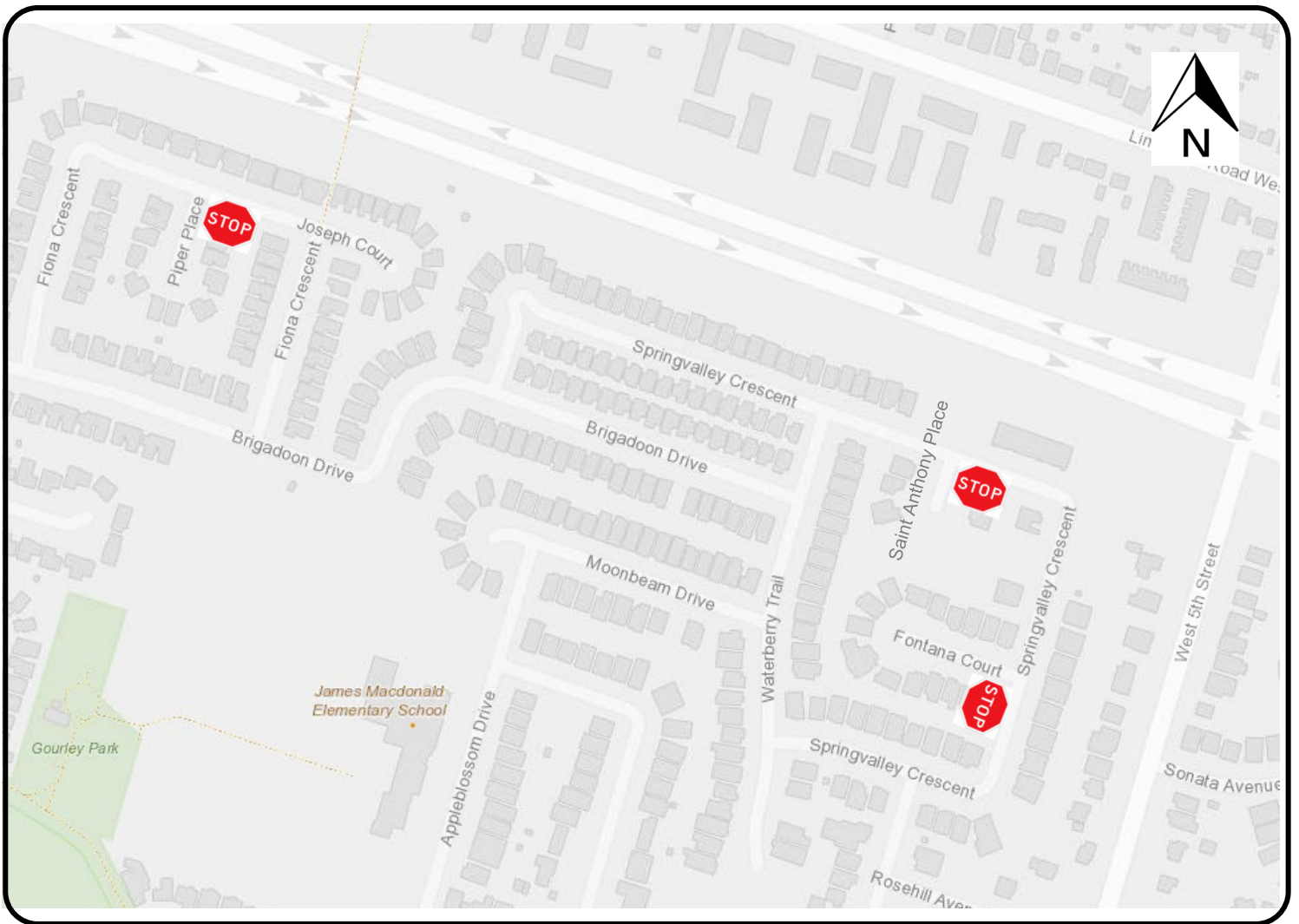
LEGEND



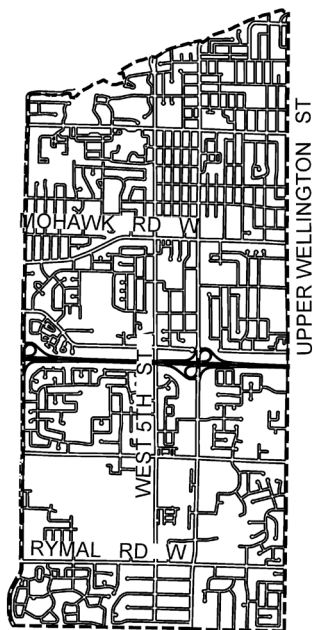
PROPOSED STOP

SCALE
NOT TO SCALE

DATE
June 17, 2020



KEY MAP



**HAMILTON
WARD 8**



LOCATION PLAN

PROPOSED STOP CONTROL:

Piper Place at Fiona Crescent
 Fontana Court at Springvalley Crescent
 Saint Anthony Place at Springvalley Crescent

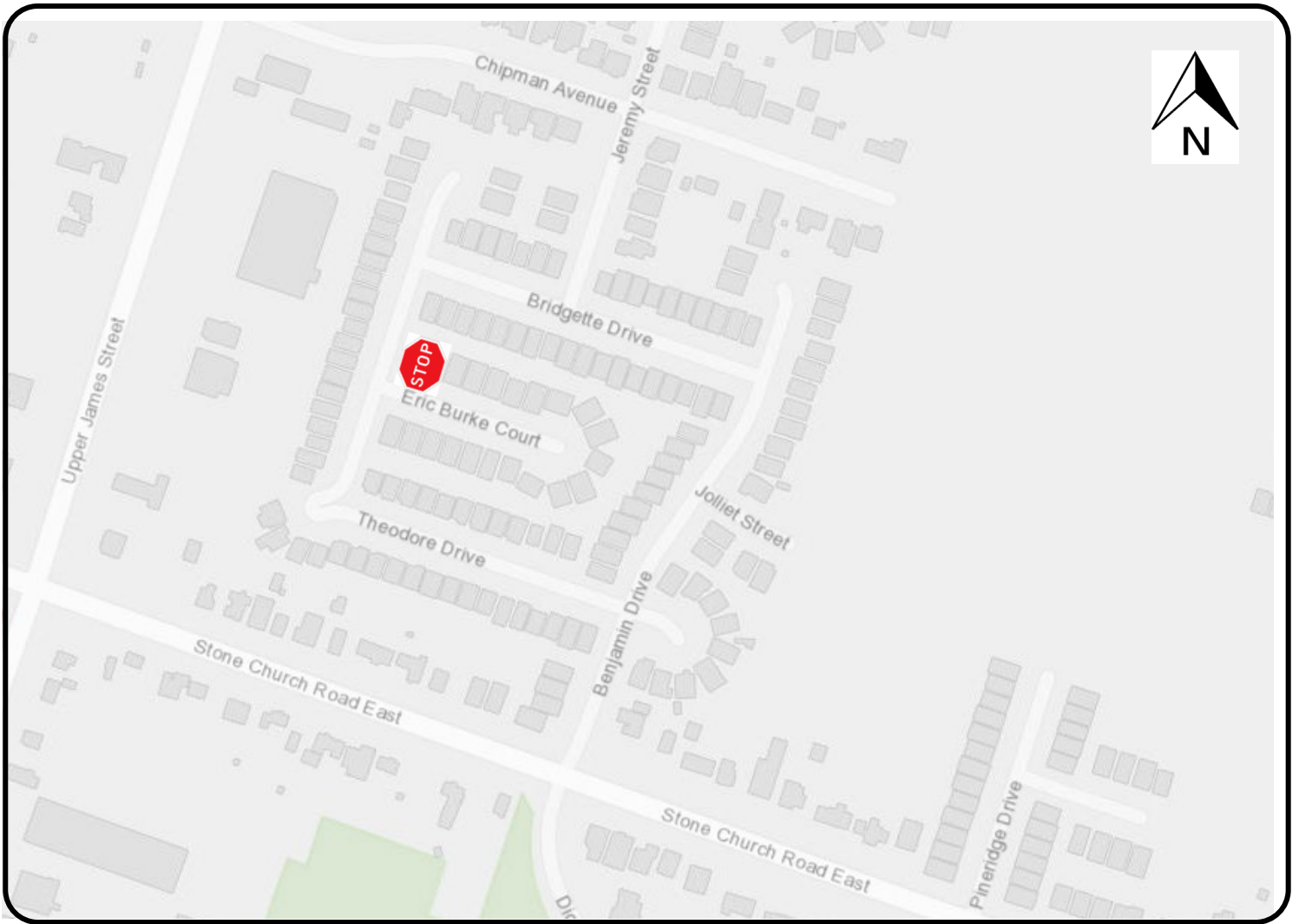
Transportation
 PUBLIC WORKS DEPARTMENT

LEGEND

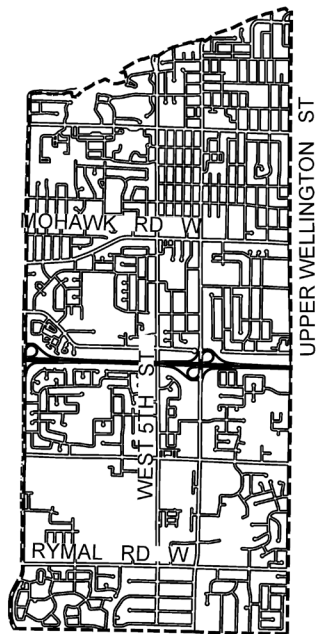
 PROPOSED STOP

SCALE
NOT TO SCALE

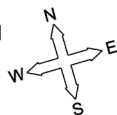
DATE
June 17, 2020



KEY MAP



**HAMILTON
WARD 8**



LOCATION PLAN

PROPOSED STOP CONTROL:

Eric Burke Court at Theodore Drive

Transportation
PUBLIC WORKS DEPARTMENT

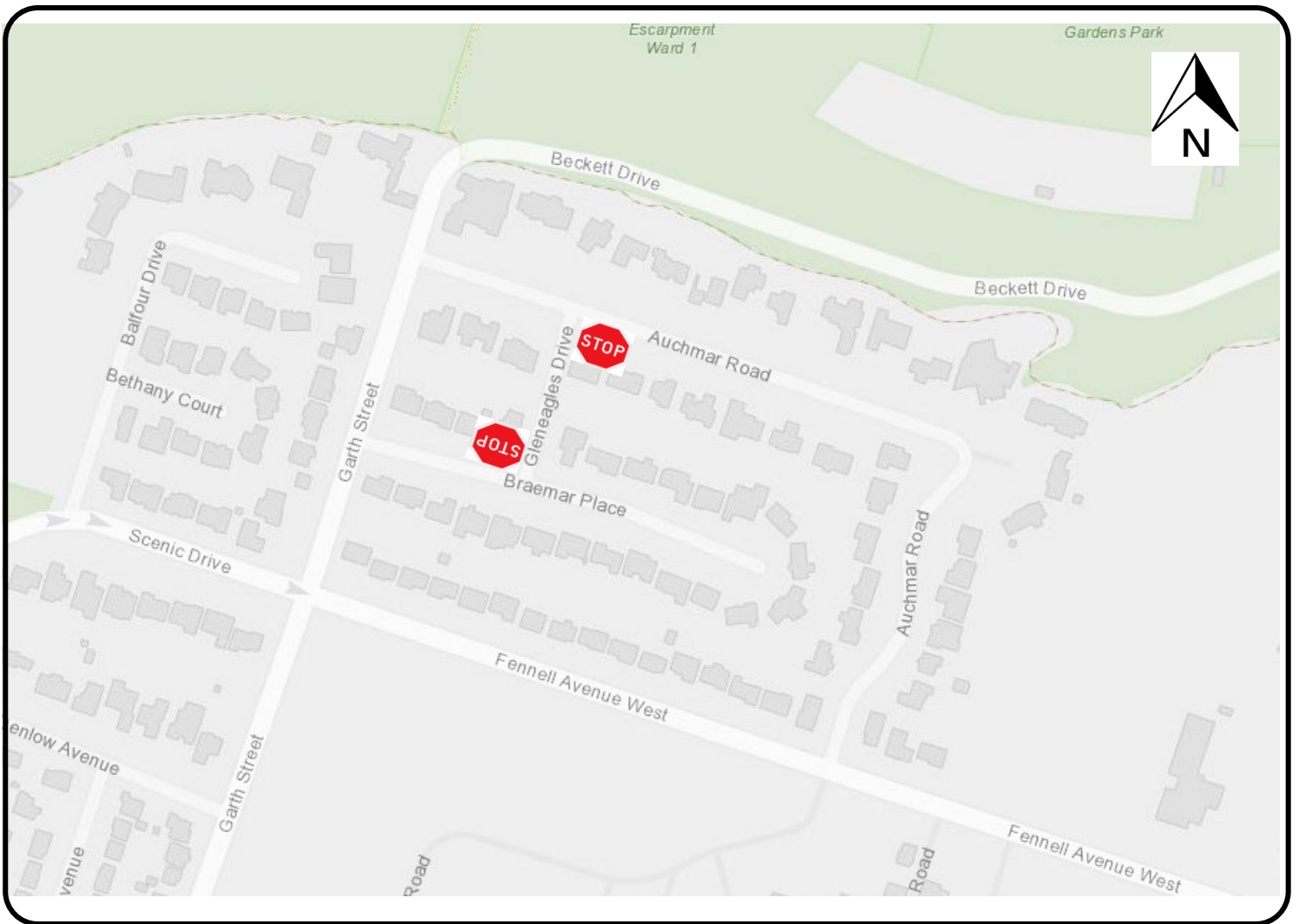
LEGEND



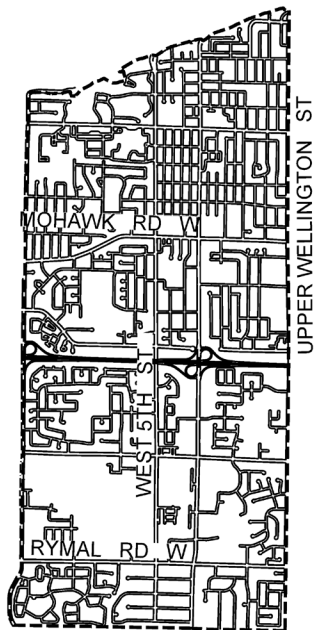
PROPOSED STOP

SCALE
NOT TO SCALE

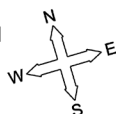
DATE
June 17, 2020



KEY MAP



**HAMILTON
WARD 8**



LOCATION PLAN

PROPOSED STOP CONTROL:

Gleneagles Drive at Auchmar Road
 Gleneagles Drive at Braemar Place

Transportation
 PUBLIC WORKS DEPARTMENT

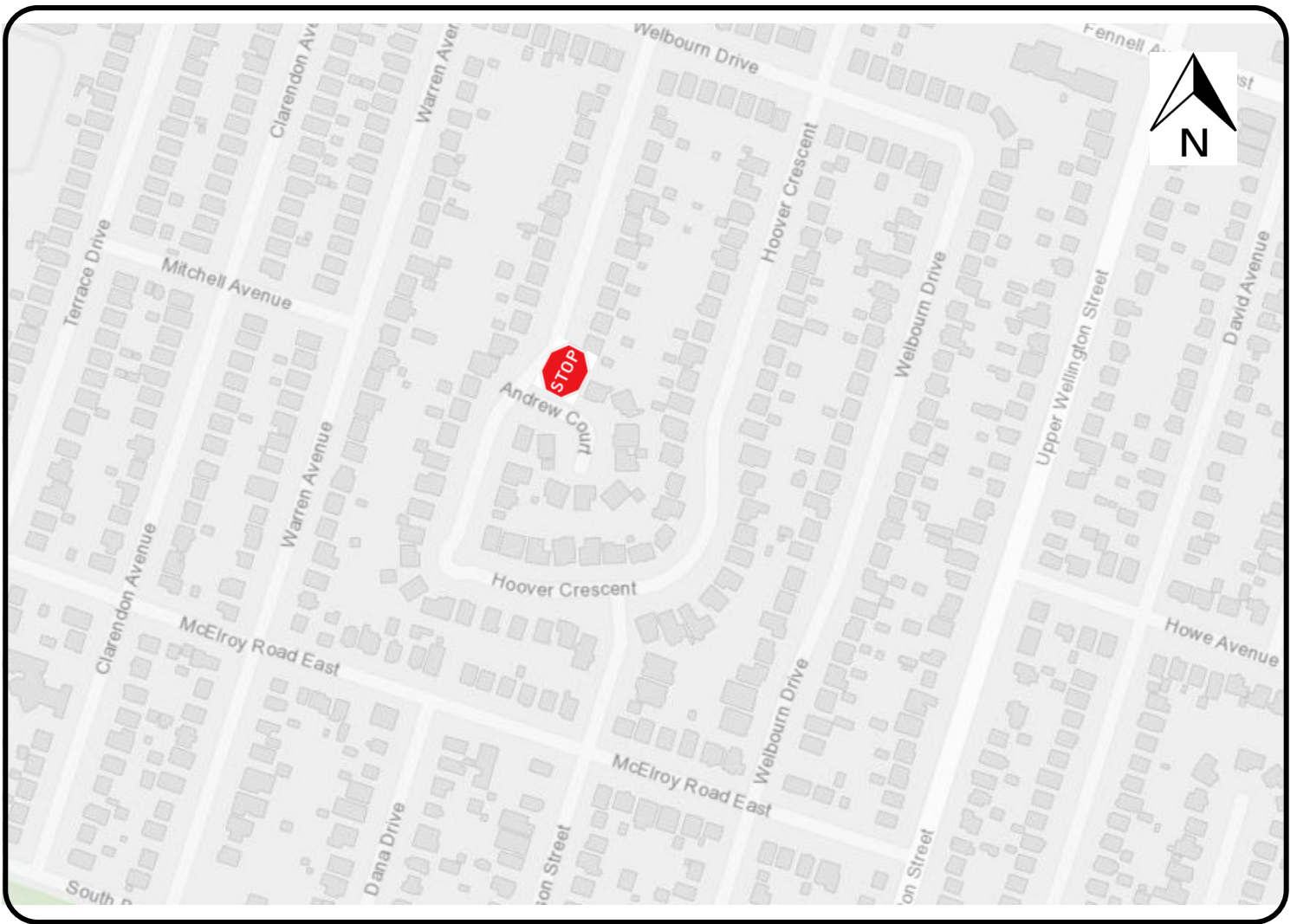
LEGEND



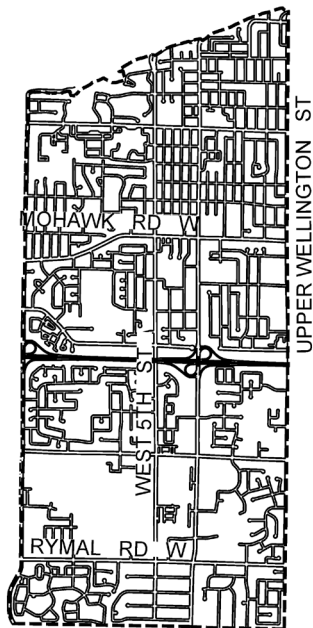
PROPOSED STOP

SCALE
NOT TO SCALE

DATE
June 17, 2020



KEY MAP



**HAMILTON
WARD 8**



LOCATION PLAN

PROPOSED STOP CONTROL:
Andrew Court at Hoover Crescent

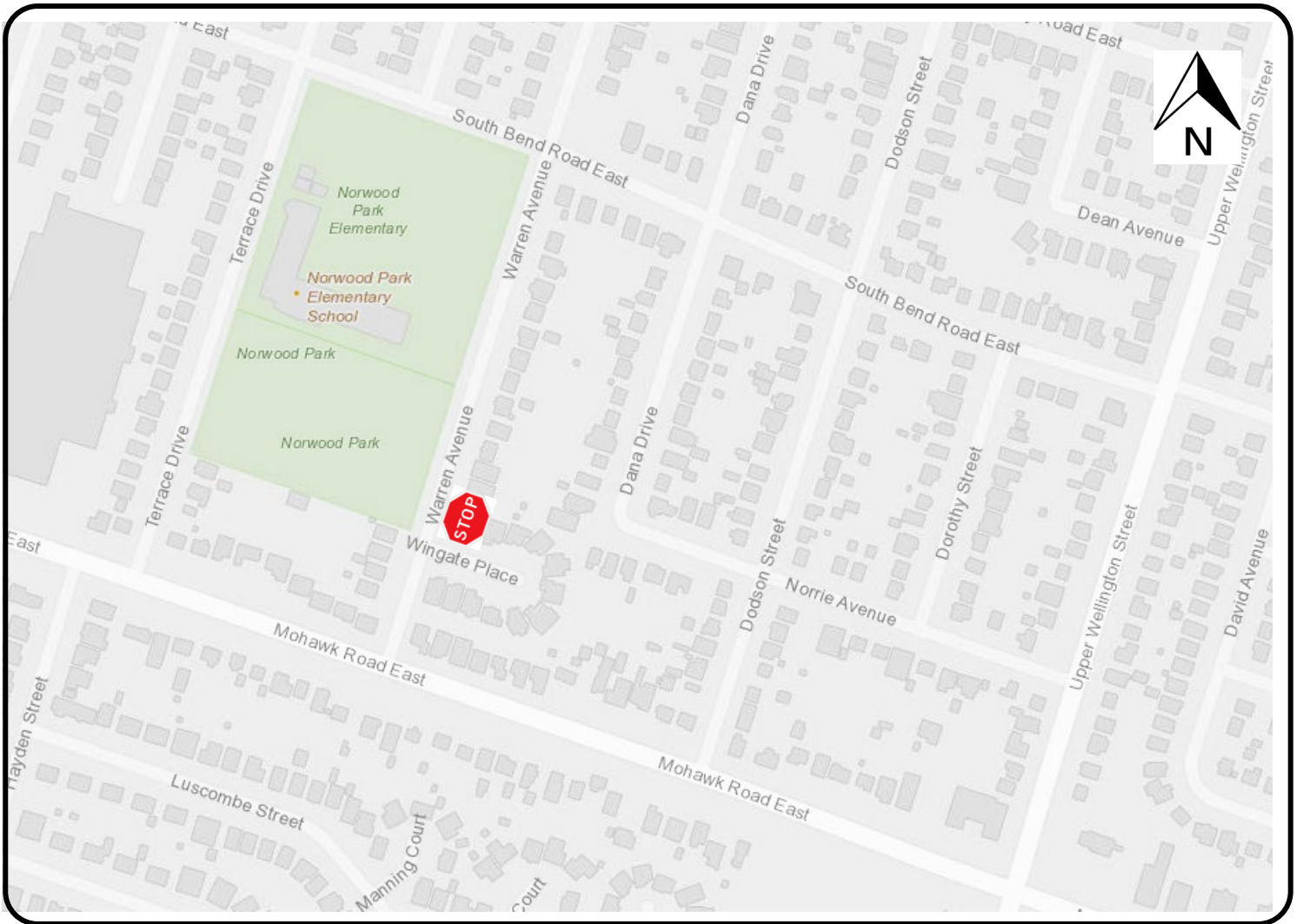
Transportation
PUBLIC WORKS DEPARTMENT

LEGEND

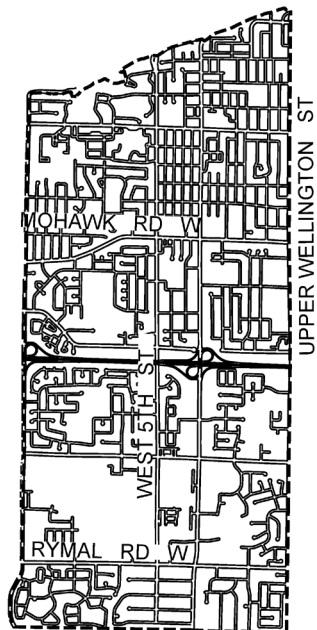
 PROPOSED STOP

SCALE
NOT TO SCALE

DATE
June 17, 2020



KEY MAP



**HAMILTON
WARD 8**



LOCATION PLAN

PROPOSED STOP CONTROL:

Wingate Place at Warren Avenue

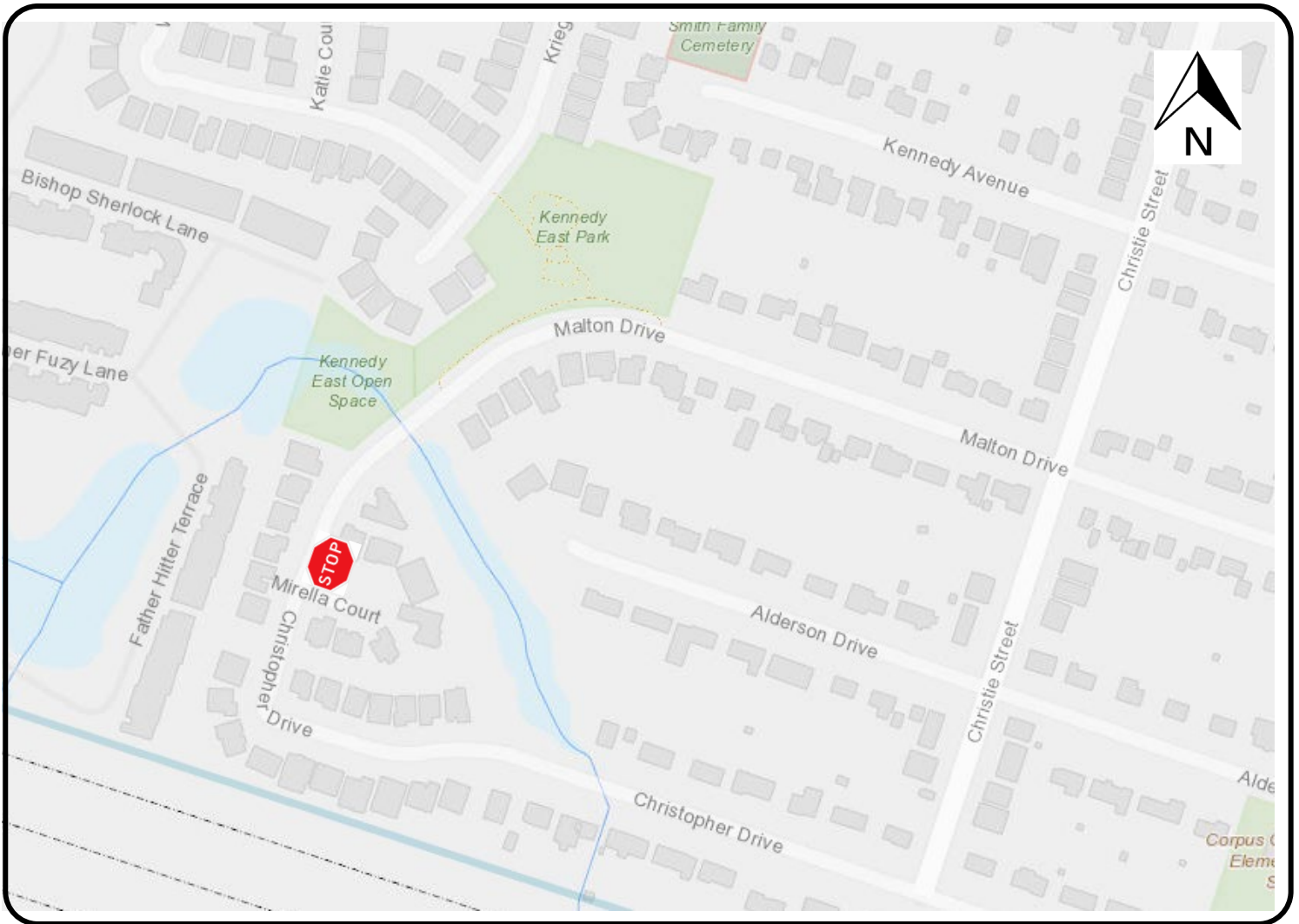
Transportation
PUBLIC WORKS DEPARTMENT

LEGEND

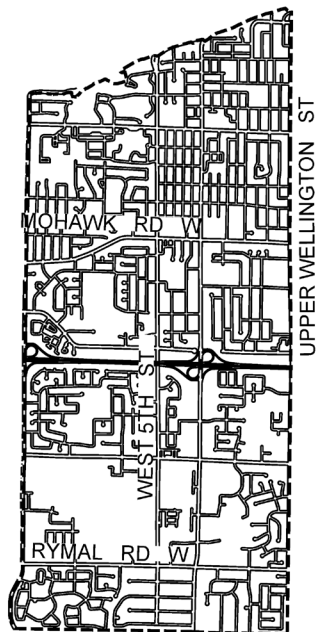
 PROPOSED STOP

SCALE
NOT TO SCALE

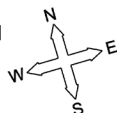
DATE
June 17, 2020



KEY MAP



**HAMILTON
WARD 8**



LOCATION PLAN

PROPOSED STOP CONTROL:

Mirella Court at Christopher Drive

Transportation
PUBLIC WORKS DEPARTMENT

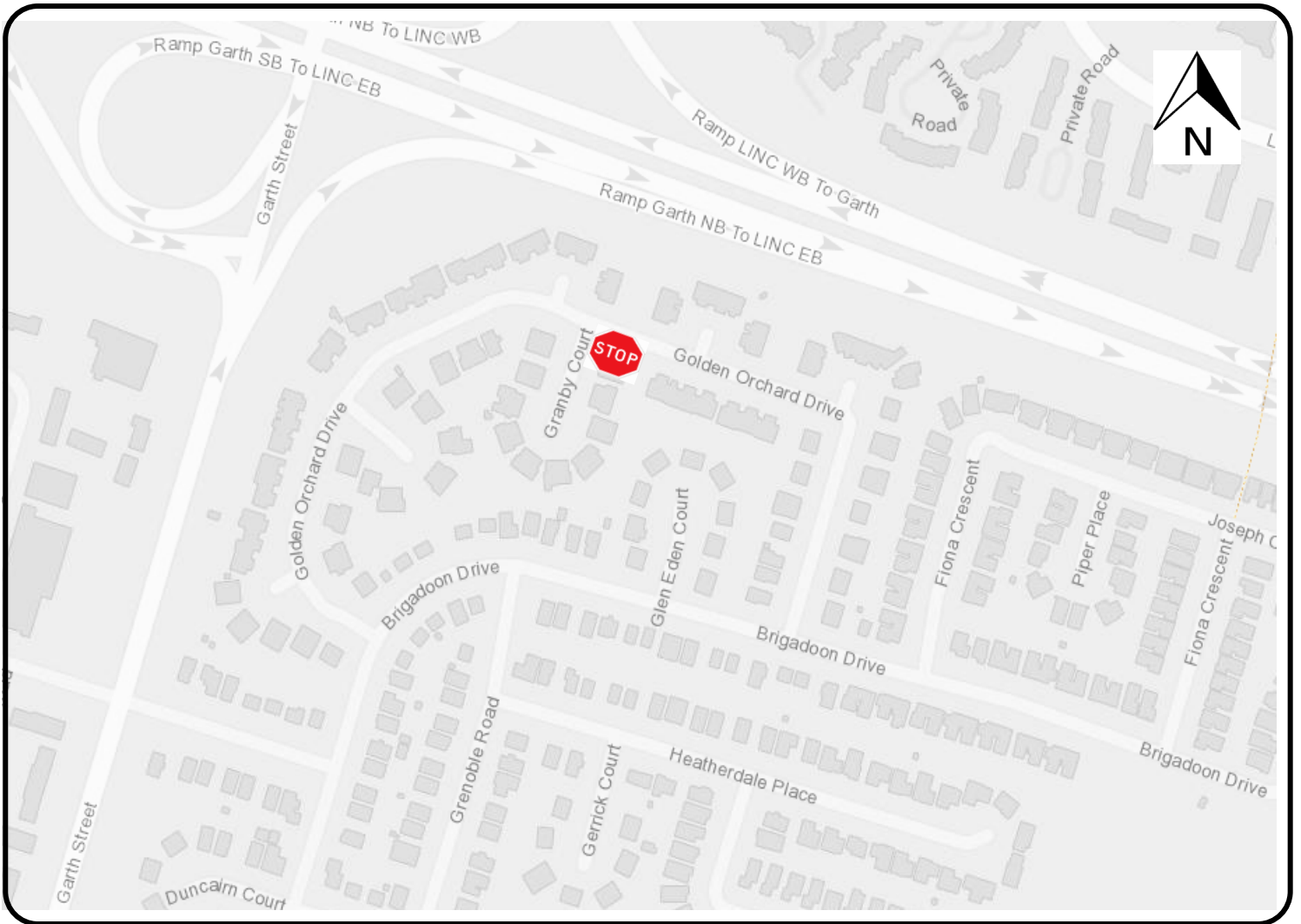
LEGEND



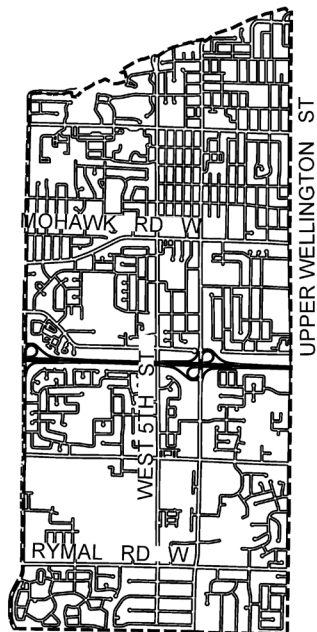
PROPOSED STOP

SCALE
NOT TO SCALE

DATE
June 17, 2020



KEY MAP



**HAMILTON
WARD 8**



LOCATION PLAN

PROPOSED STOP CONTROL:

Granby Court at Golden Orchard Drive

Transportation
PUBLIC WORKS DEPARTMENT

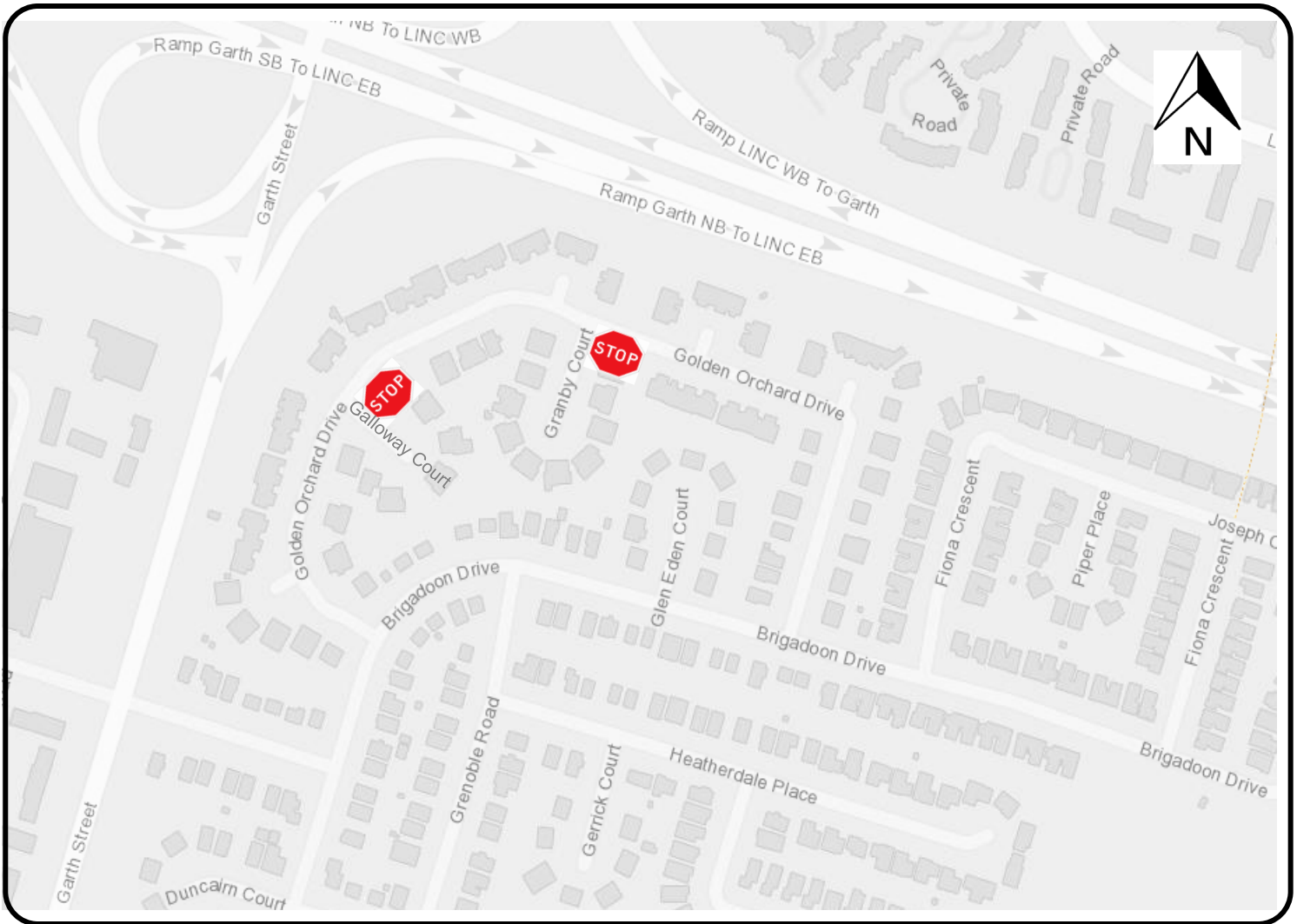
LEGEND



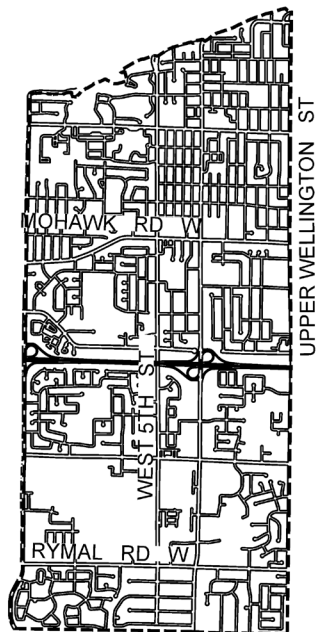
PROPOSED STOP

SCALE
NOT TO SCALE

DATE
June 17, 2020



KEY MAP



**HAMILTON
WARD 8**



LOCATION PLAN

PROPOSED STOP CONTROL:

Granby Court at Golden Orchard Drive

Transportation
PUBLIC WORKS DEPARTMENT

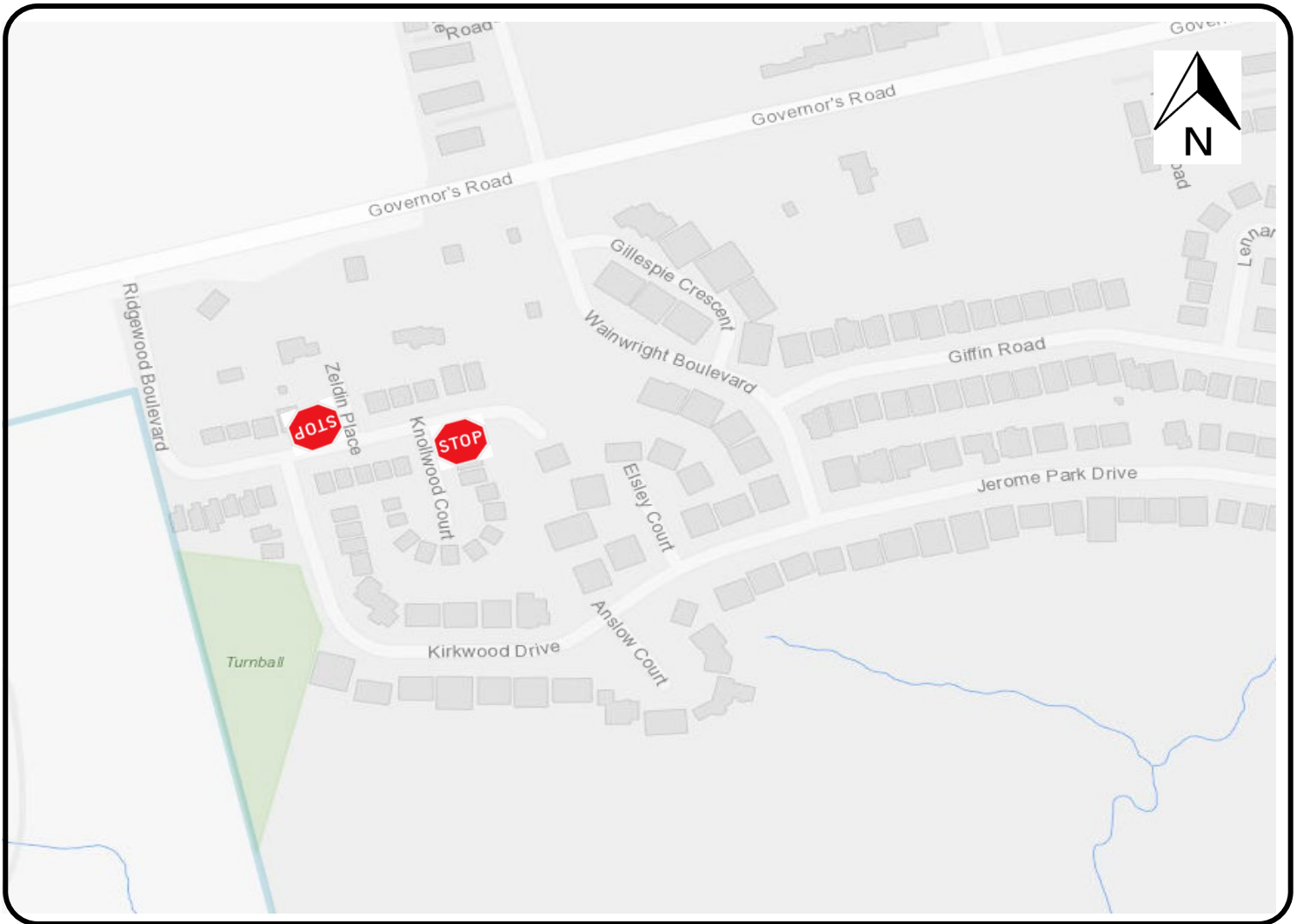
LEGEND



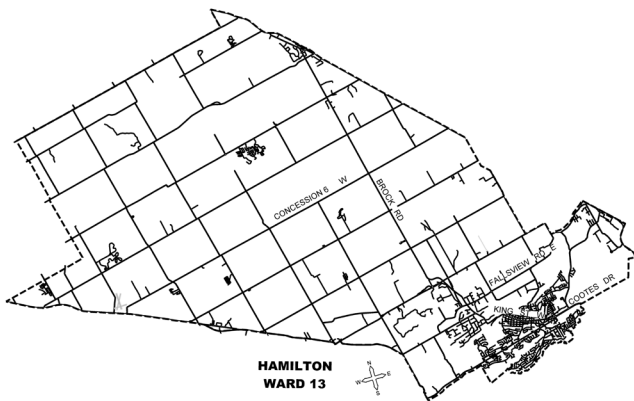
PROPOSED STOP

SCALE
NOT TO SCALE

DATE
June 17, 2020



KEY MAP



LOCATION PLAN

PROPOSED STOP CONTROL:

**Knollwood Court at Ridgewood Boulevard
Zeldin Place at Ridgewood Boulevard**

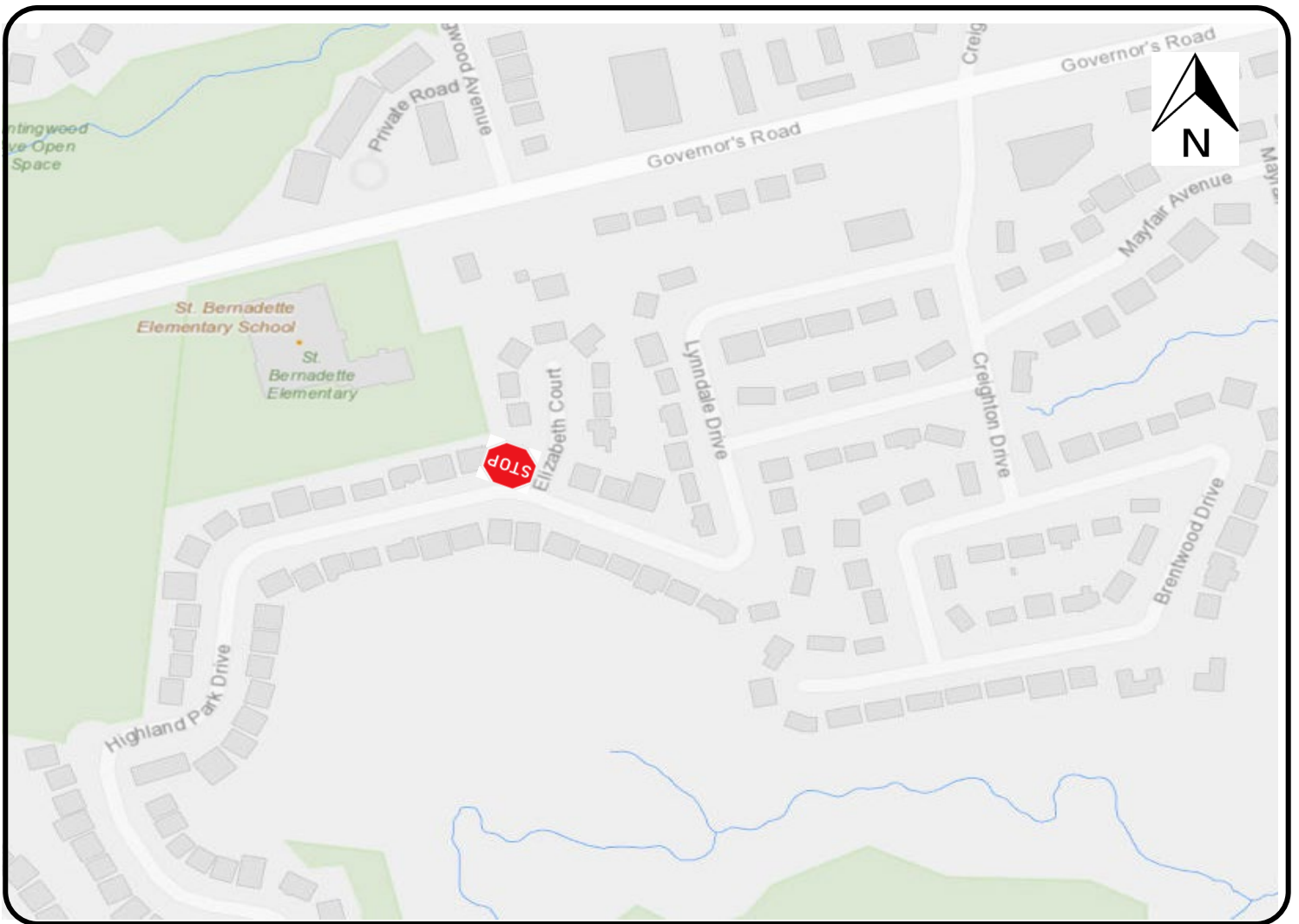
Transportation
PUBLIC WORKS DEPARTMENT

LEGEND

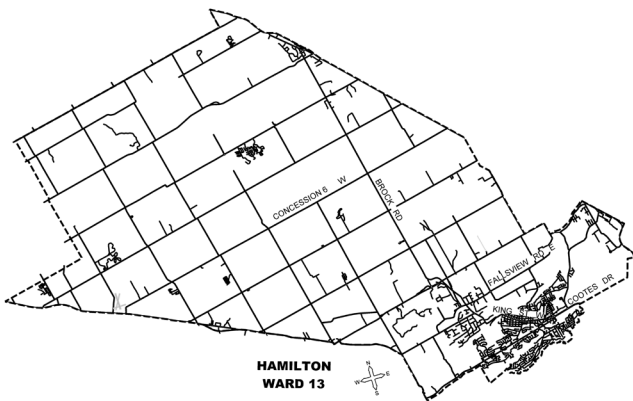
 PROPOSED STOP

SCALE
NOT TO SCALE

DATE
June 17, 2020



KEY MAP



HAMILTON
WARD 13

LOCATION PLAN

PROPOSED STOP CONTROL:

Elizabeth Court at Highland Park Drive

Transportation
PUBLIC WORKS DEPARTMENT

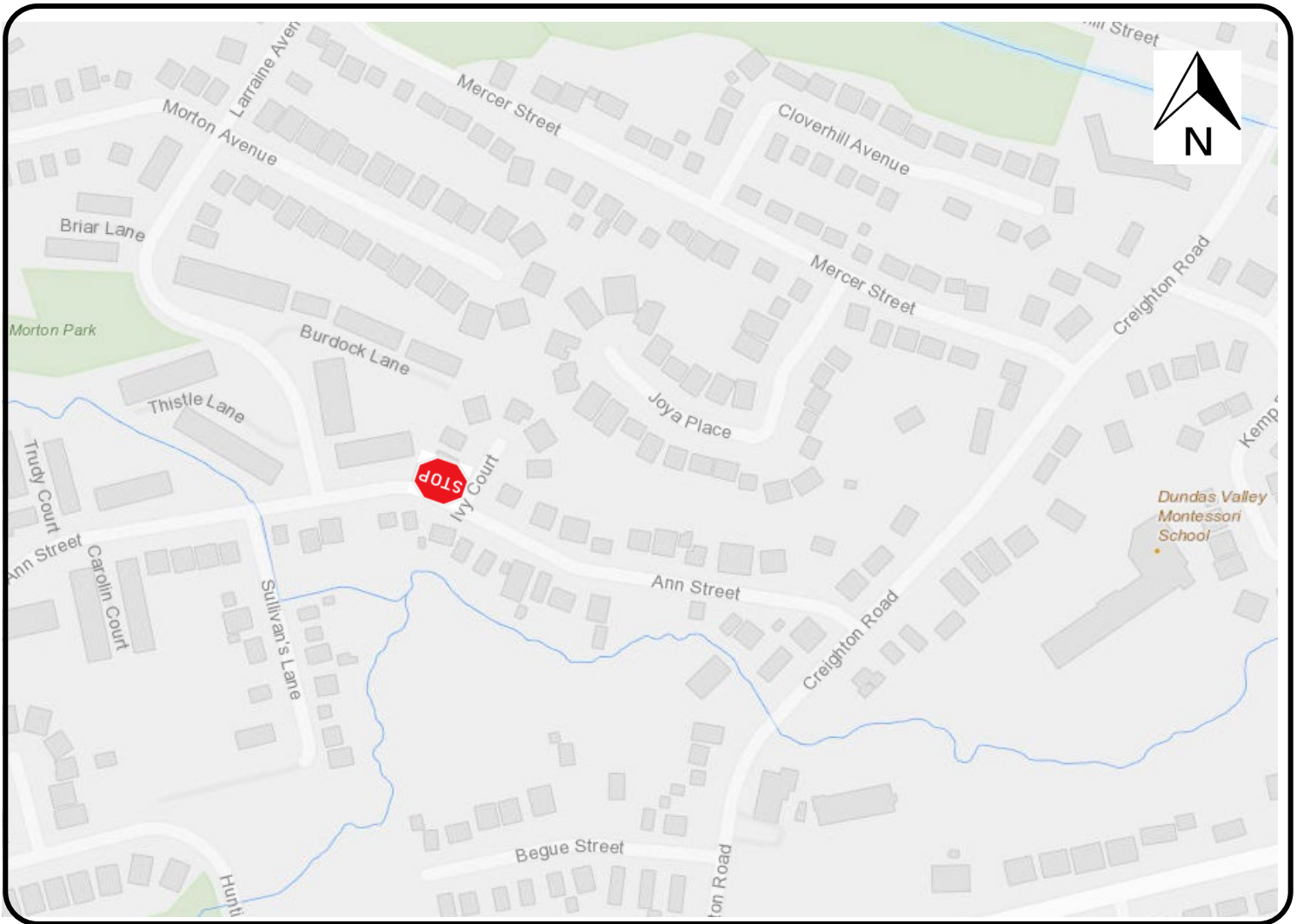
LEGEND



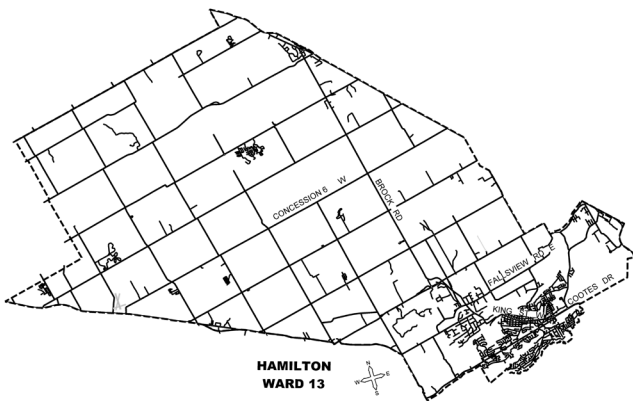
PROPOSED STOP

SCALE
NOT TO SCALE

DATE
June 17, 2020



KEY MAP



HAMILTON
WARD 13

LOCATION PLAN

PROPOSED STOP CONTROL:

Ivy Court at Ann Street

Transportation
PUBLIC WORKS DEPARTMENT

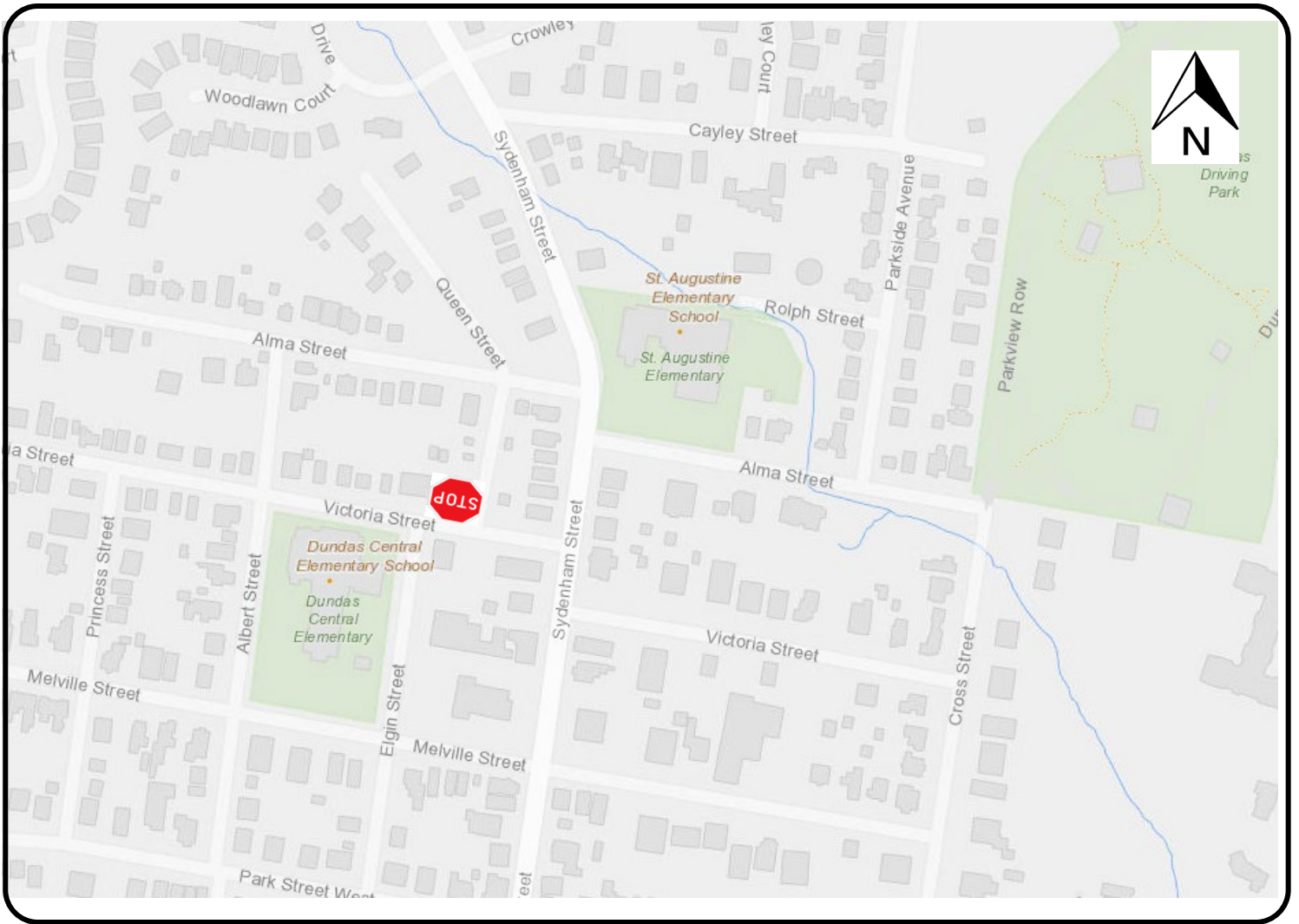
LEGEND



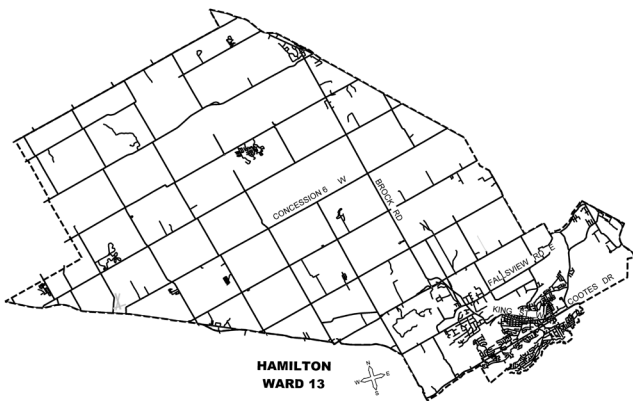
PROPOSED STOP

SCALE
NOT TO SCALE

DATE
June 17, 2020



KEY MAP



LOCATION PLAN

PROPOSED STOP CONTROL:
Queen Street at Victoria Street

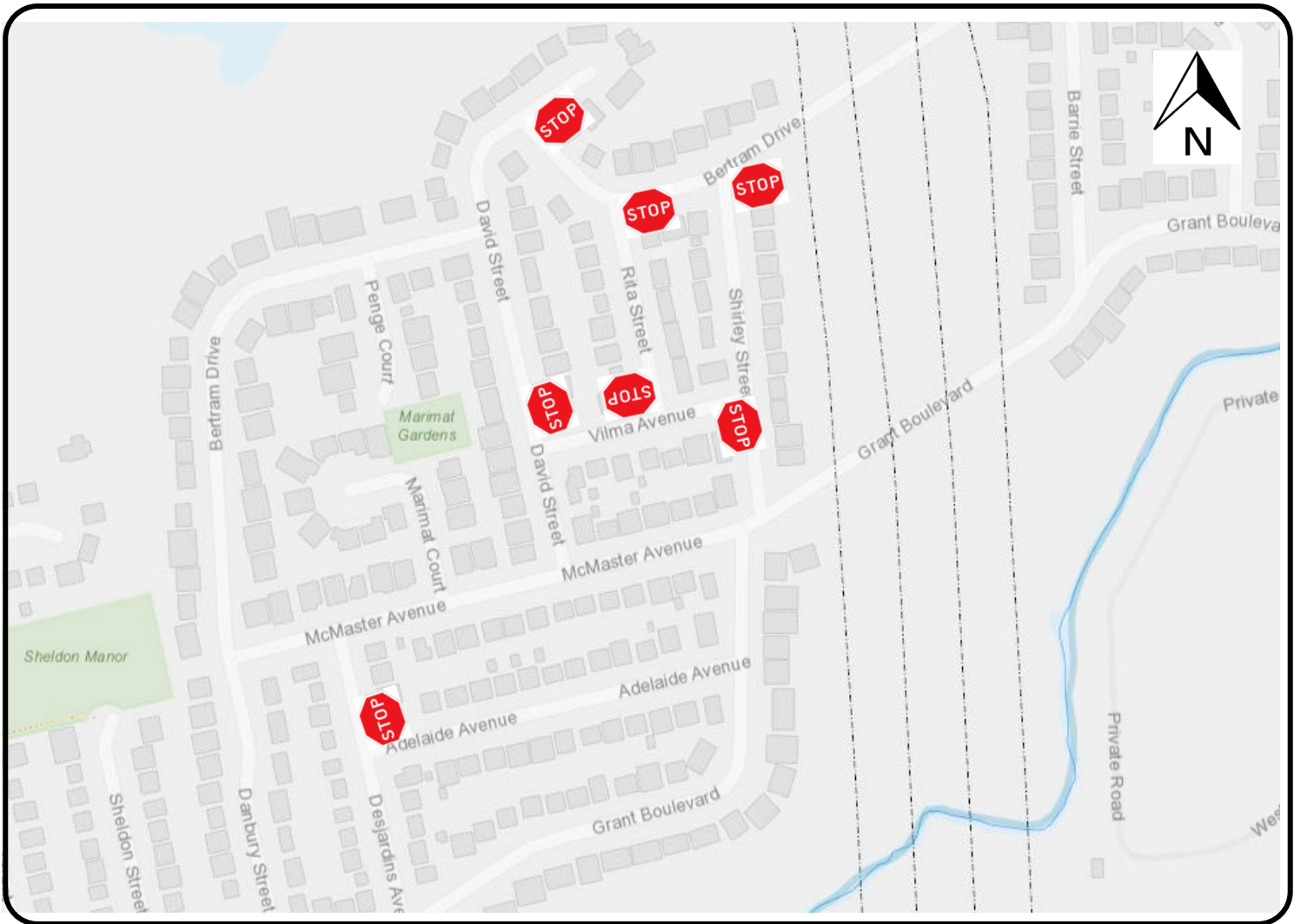
Transportation
 PUBLIC WORKS DEPARTMENT

LEGEND

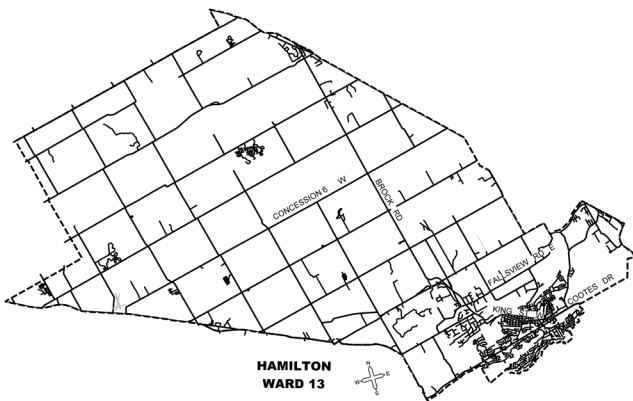
 **PROPOSED STOP**

SCALE
NOT TO SCALE

DATE
June 17, 2020



KEY MAP



LOCATION PLAN

PROPOSED STOP CONTROL:
 Vilma Avenue at Shirley Street, Vilma Avenue at David Street, Rita Street at Vilma Avenue, Rita Street at Bertram Drive, Shirley Street at Bertram Drive, Bertram Drive at David Street, Adelaide Avenue at Desjardins Avenue

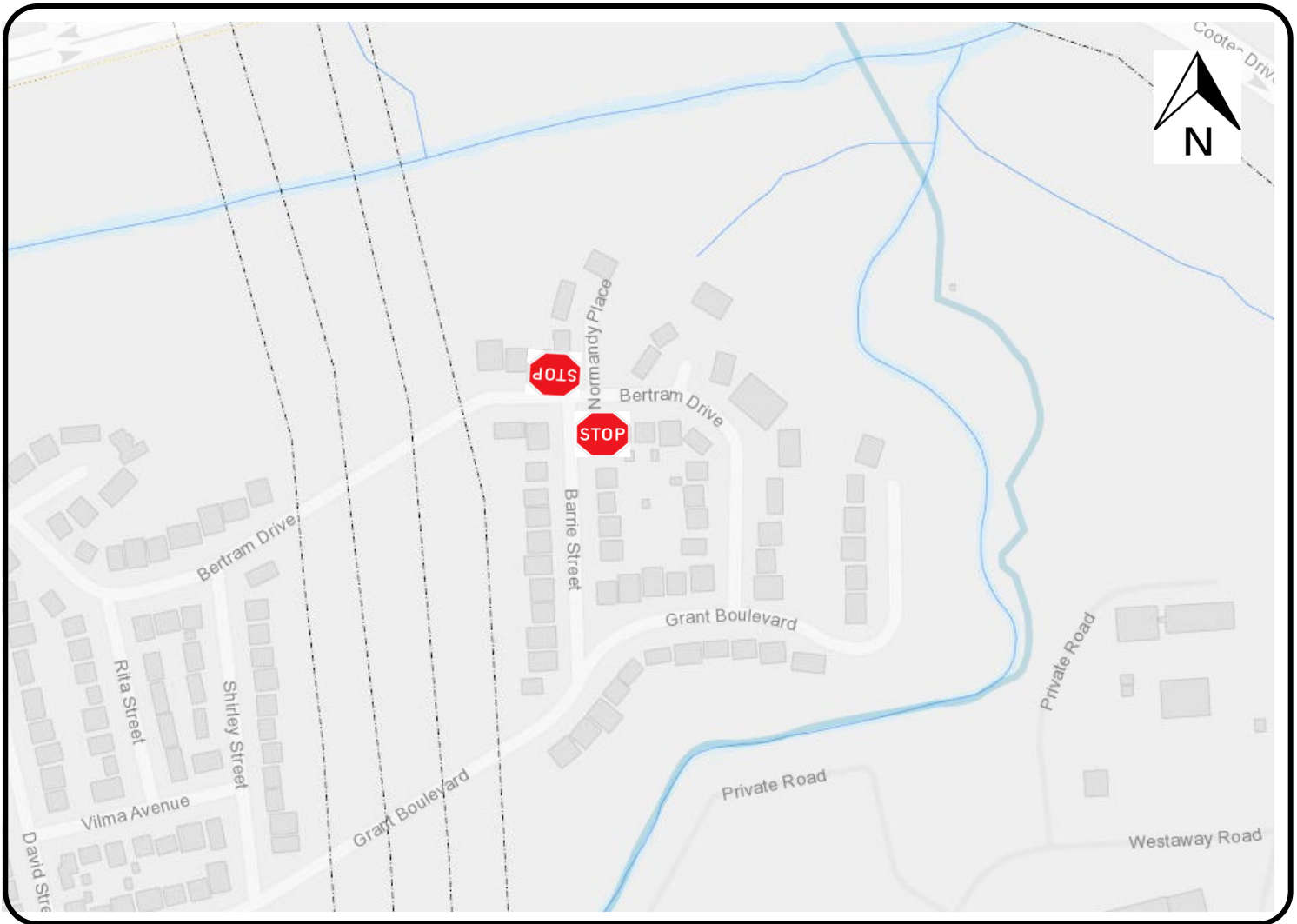
Transportation
 PUBLIC WORKS DEPARTMENT

LEGEND

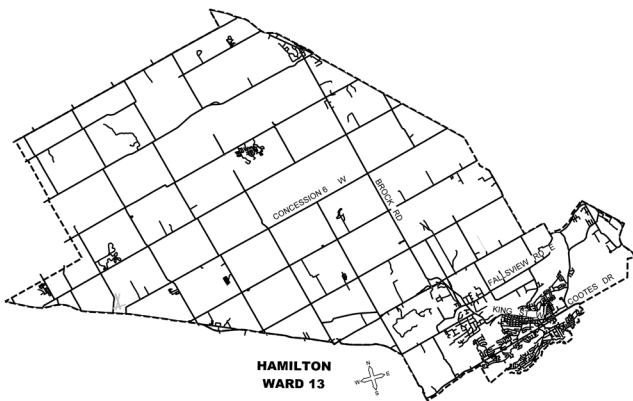
 PROPOSED STOP

SCALE
 NOT TO SCALE

DATE
 June 17, 2020



KEY MAP



HAMILTON
WARD 13

LOCATION PLAN

PROPOSED STOP CONTROL:

**Barrie Street at Bertram Drive
Normandy Place at Bertram Drive**

Transportation
PUBLIC WORKS DEPARTMENT

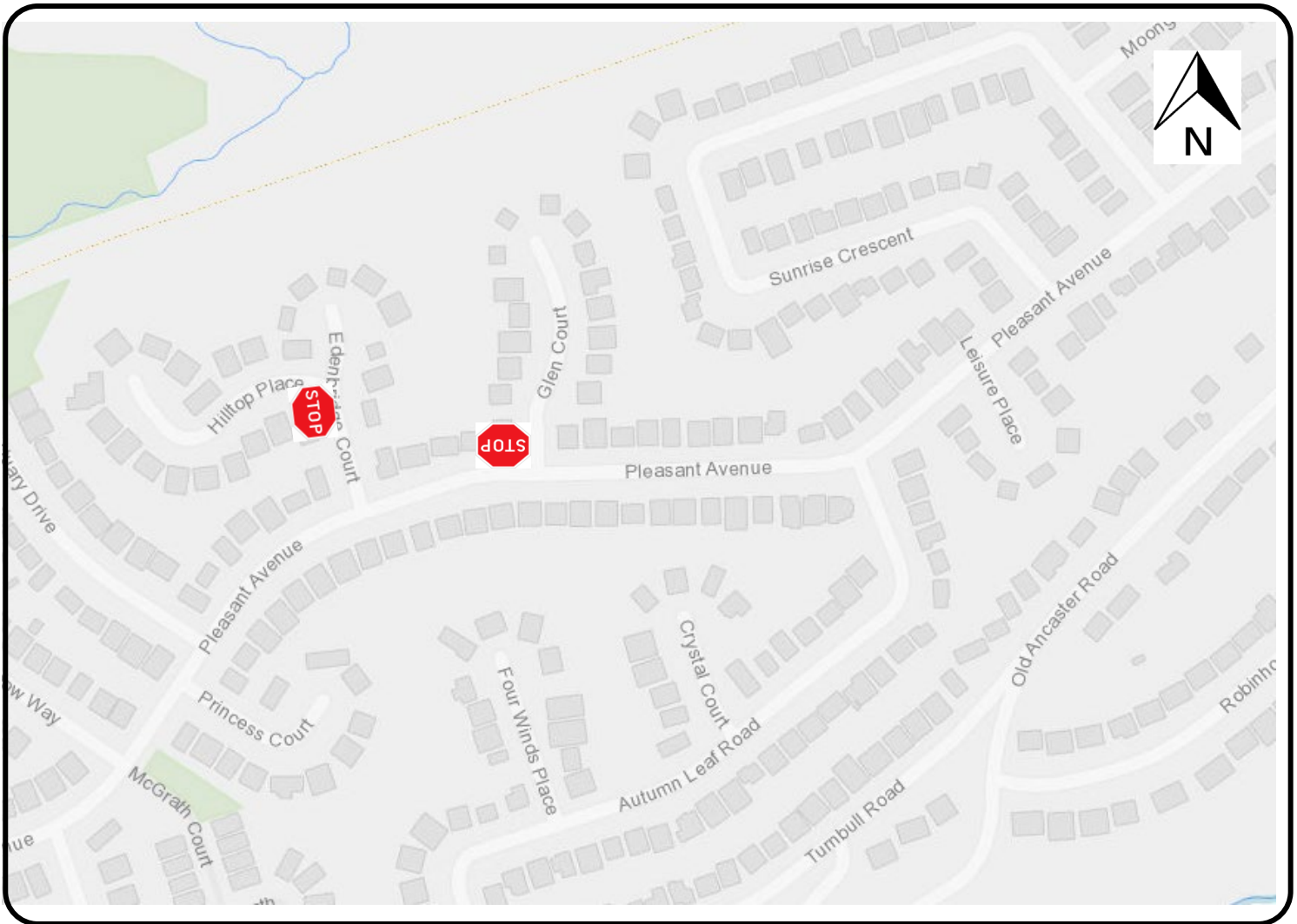
LEGEND



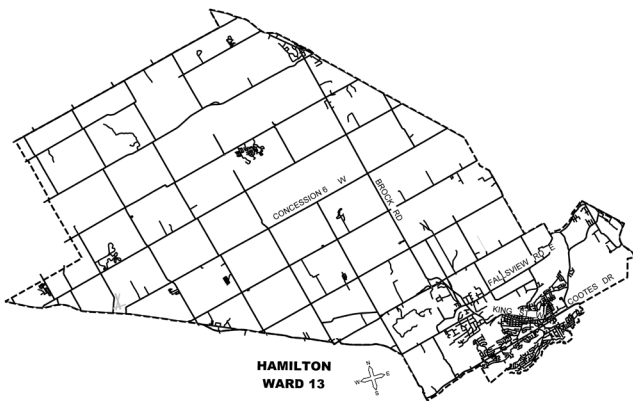
PROPOSED STOP

SCALE
NOT TO SCALE

DATE
June 17, 2020



KEY MAP



HAMILTON
WARD 13

LOCATION PLAN

PROPOSED STOP CONTROL:

**Hilltop Place at Edenbridge Court
Glen Court at Pleasant Avenue**

Transportation
PUBLIC WORKS DEPARTMENT

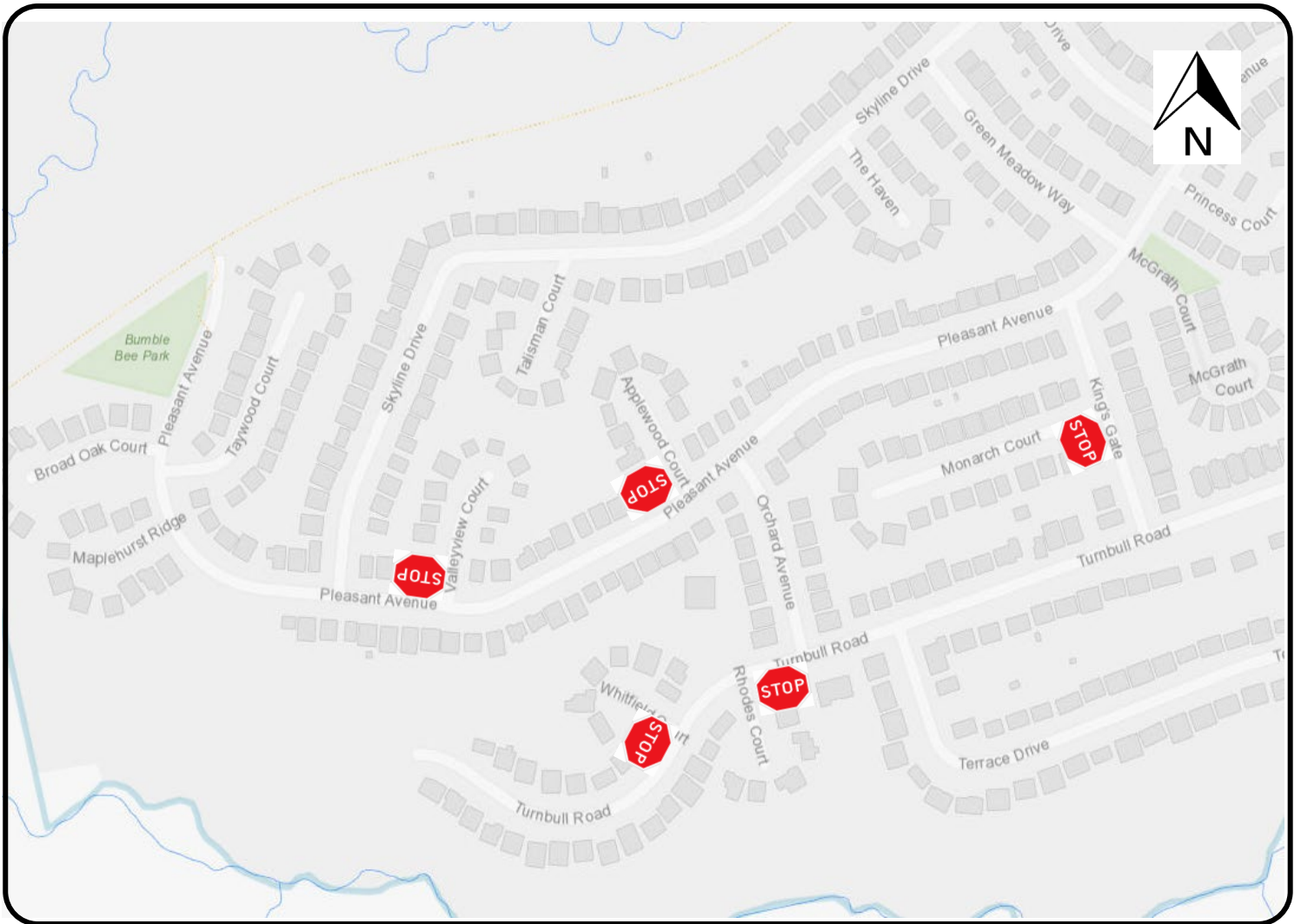
LEGEND



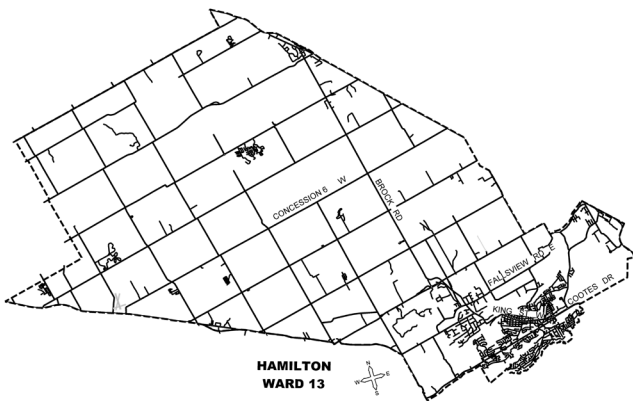
PROPOSED STOP

SCALE
NOT TO SCALE

DATE
June 17, 2020



KEY MAP



HAMILTON
WARD 13

LOCATION PLAN

PROPOSED STOP CONTROL:
Valleyview Court at Pleasant Avenue, Appplewood Court at Pleasantview Avenue, Monarch Court at King's Gate, Rhodes Court at Turnbull Road, Whitfield Court at Turnbull Road

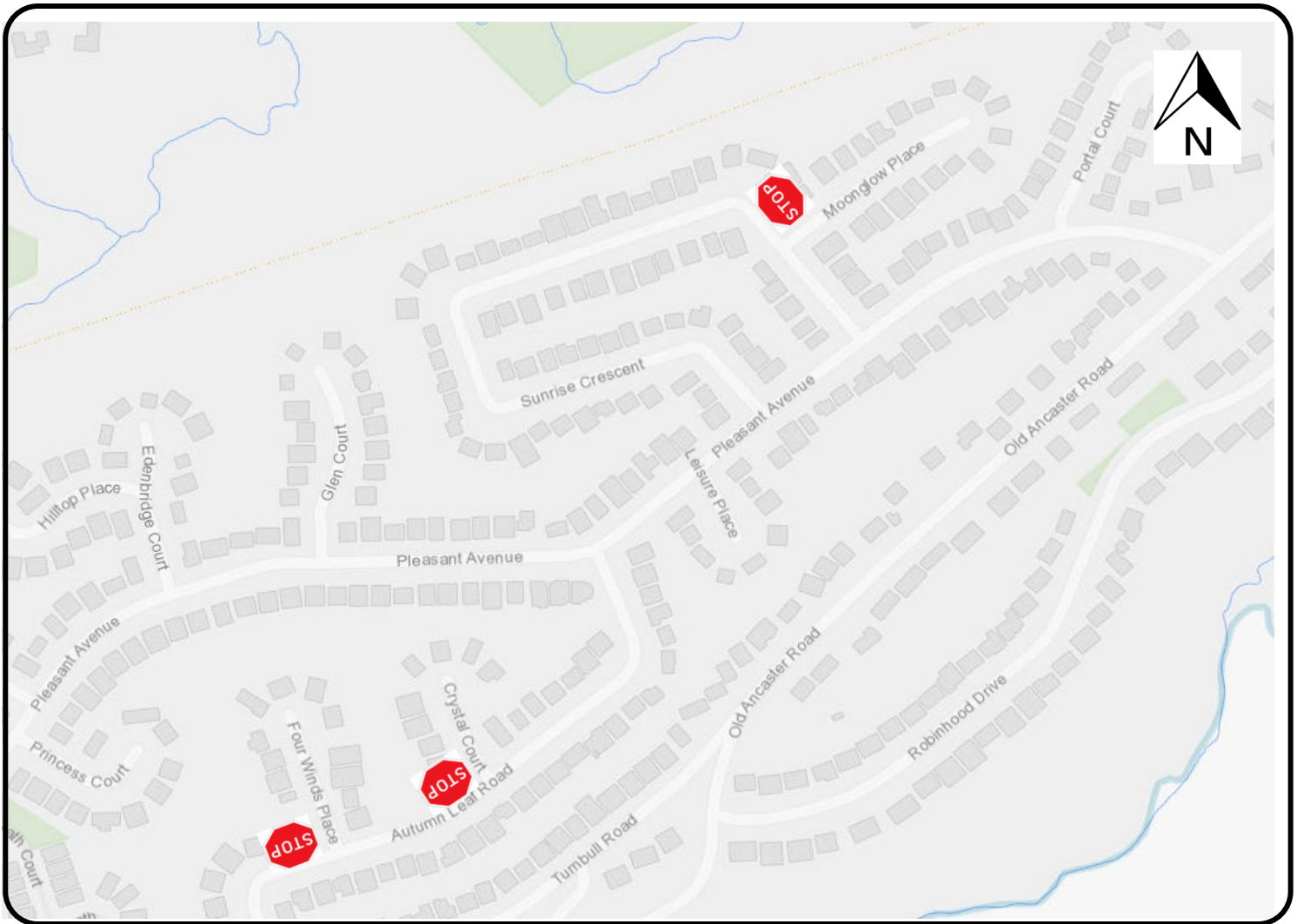
Transportation
PUBLIC WORKS DEPARTMENT

LEGEND

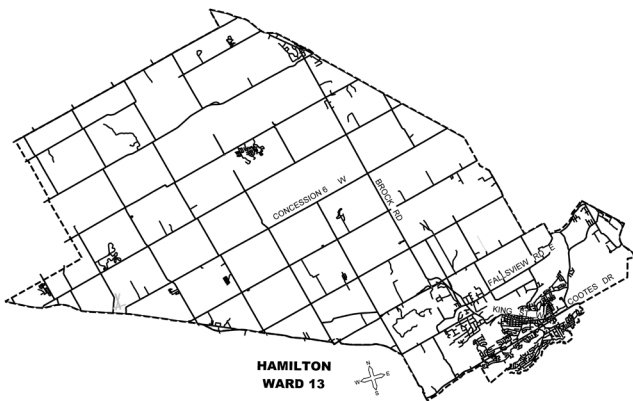
 PROPOSED STOP

SCALE
NOT TO SCALE

DATE
June 17, 2020



KEY MAP



HAMILTON
WARD 13

LOCATION PLAN

PROPOSED STOP CONTROL:

- Four Winds Place at Autumn Leaf Road
- Crystal Court at Autumn Leaf Place
- Moonglow Place at Sunrise Crescent

Transportation
PUBLIC WORKS DEPARTMENT

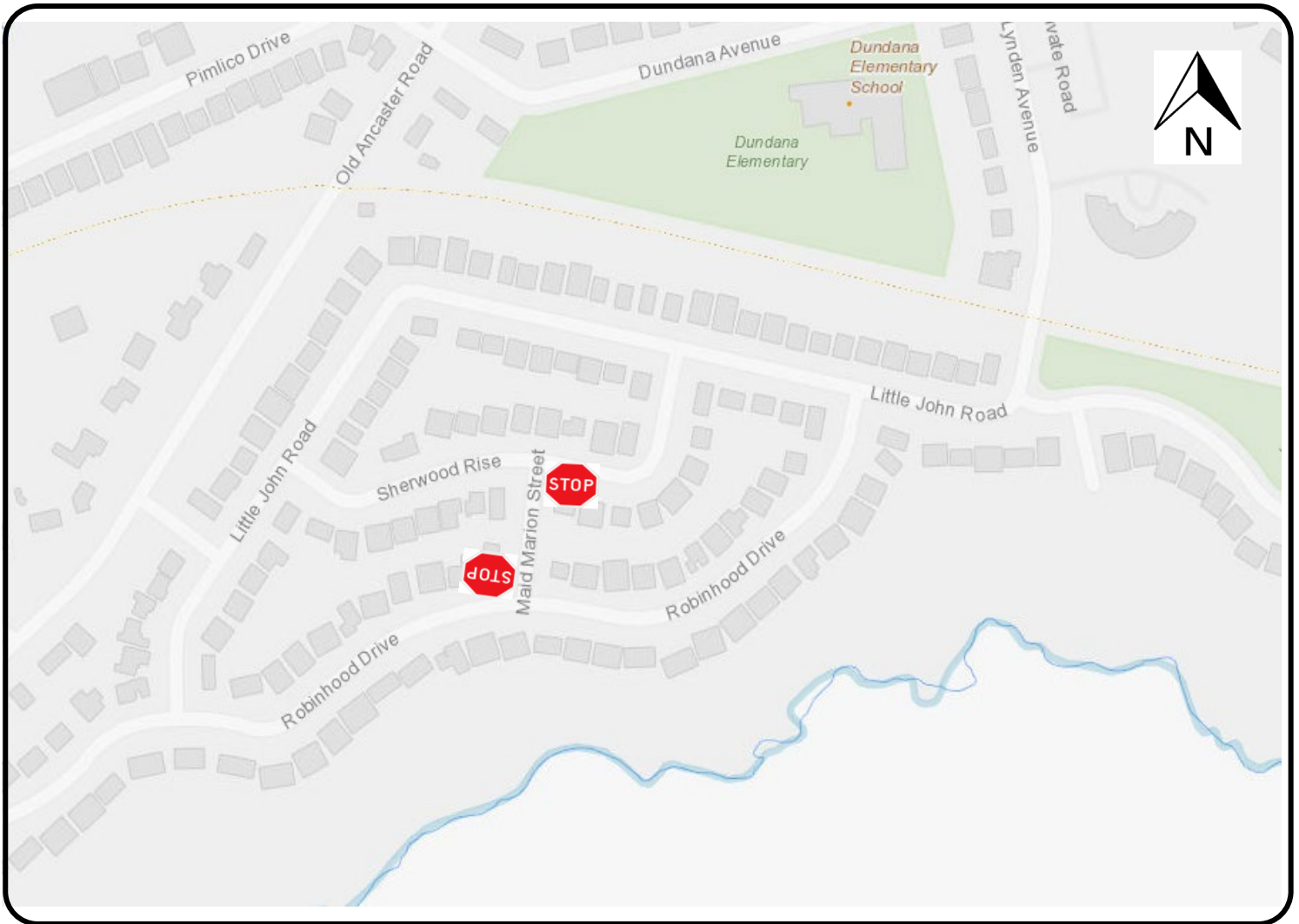
LEGEND



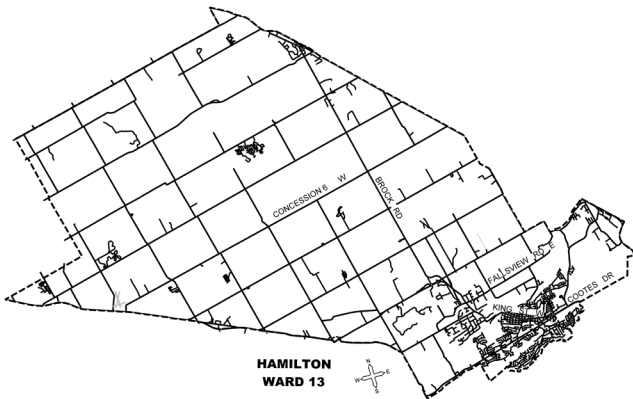
PROPOSED STOP

SCALE
NOT TO SCALE

DATE
June 17, 2020



KEY MAP



HAMILTON
WARD 13

LOCATION PLAN

PROPOSED STOP CONTROL:

Maid Marion Street at Sherwood Rise
Maid Marion Street at Robinhood Drive

Transportation
PUBLIC WORKS DEPARTMENT

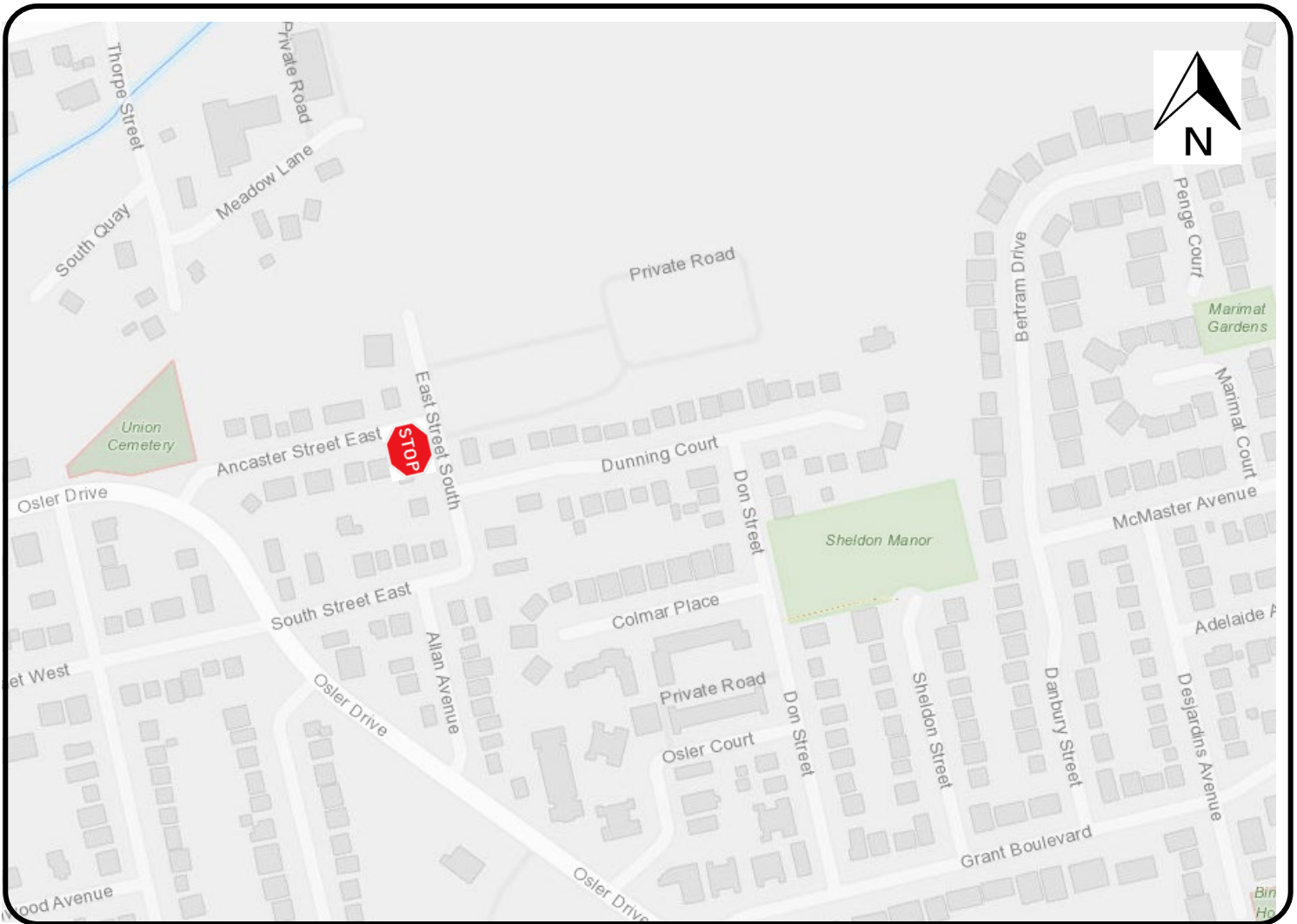
LEGEND



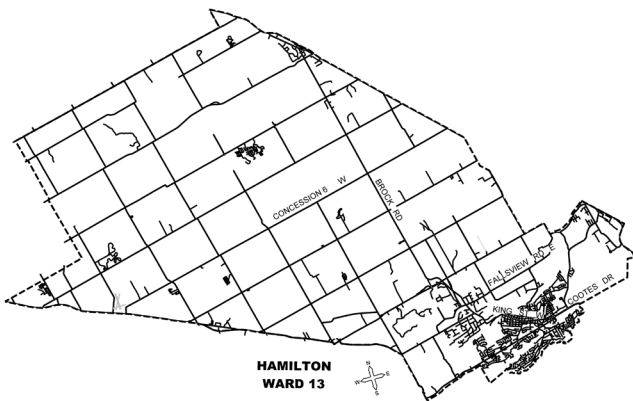
PROPOSED STOP

SCALE
NOT TO SCALE

DATE
June 17, 2020



KEY MAP



HAMILTON
WARD 13

LOCATION PLAN

PROPOSED STOP CONTROL:

Ancaster Street East at East Street South

Transportation
PUBLIC WORKS DEPARTMENT

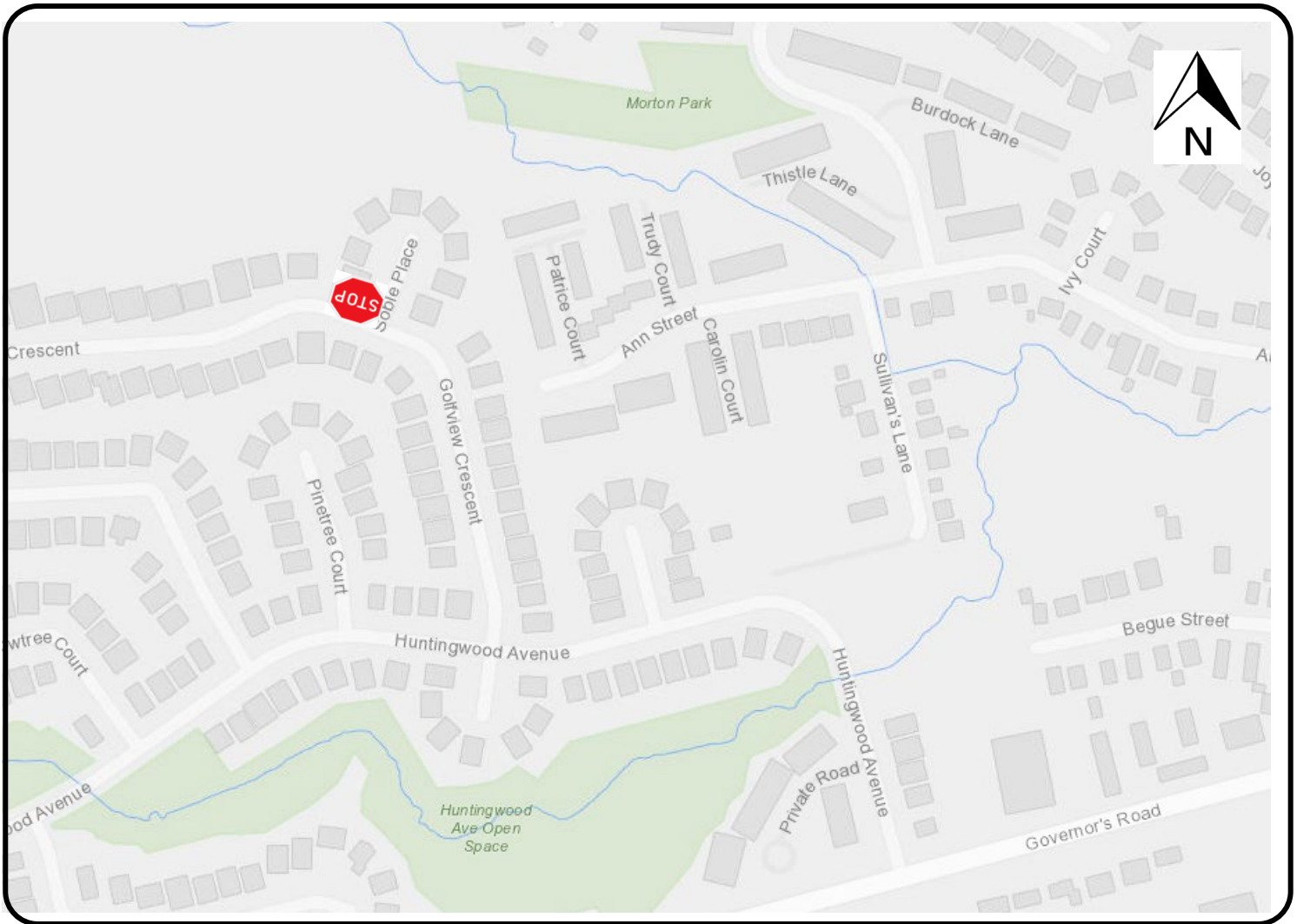
LEGEND



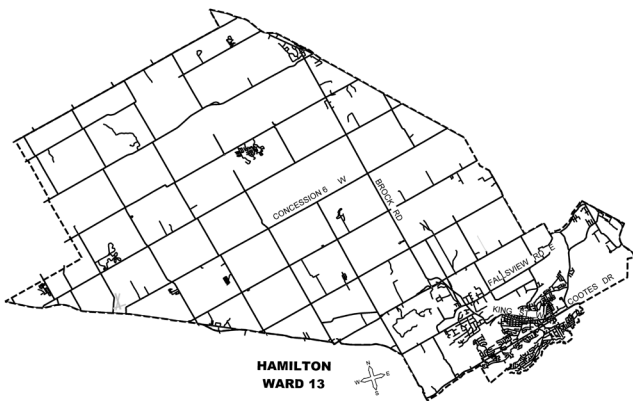
PROPOSED STOP

SCALE
NOT TO SCALE

DATE
June 17, 2020



KEY MAP



HAMILTON
WARD 13

LOCATION PLAN

PROPOSED STOP CONTROL:

Soble Place at Golfview Crescent

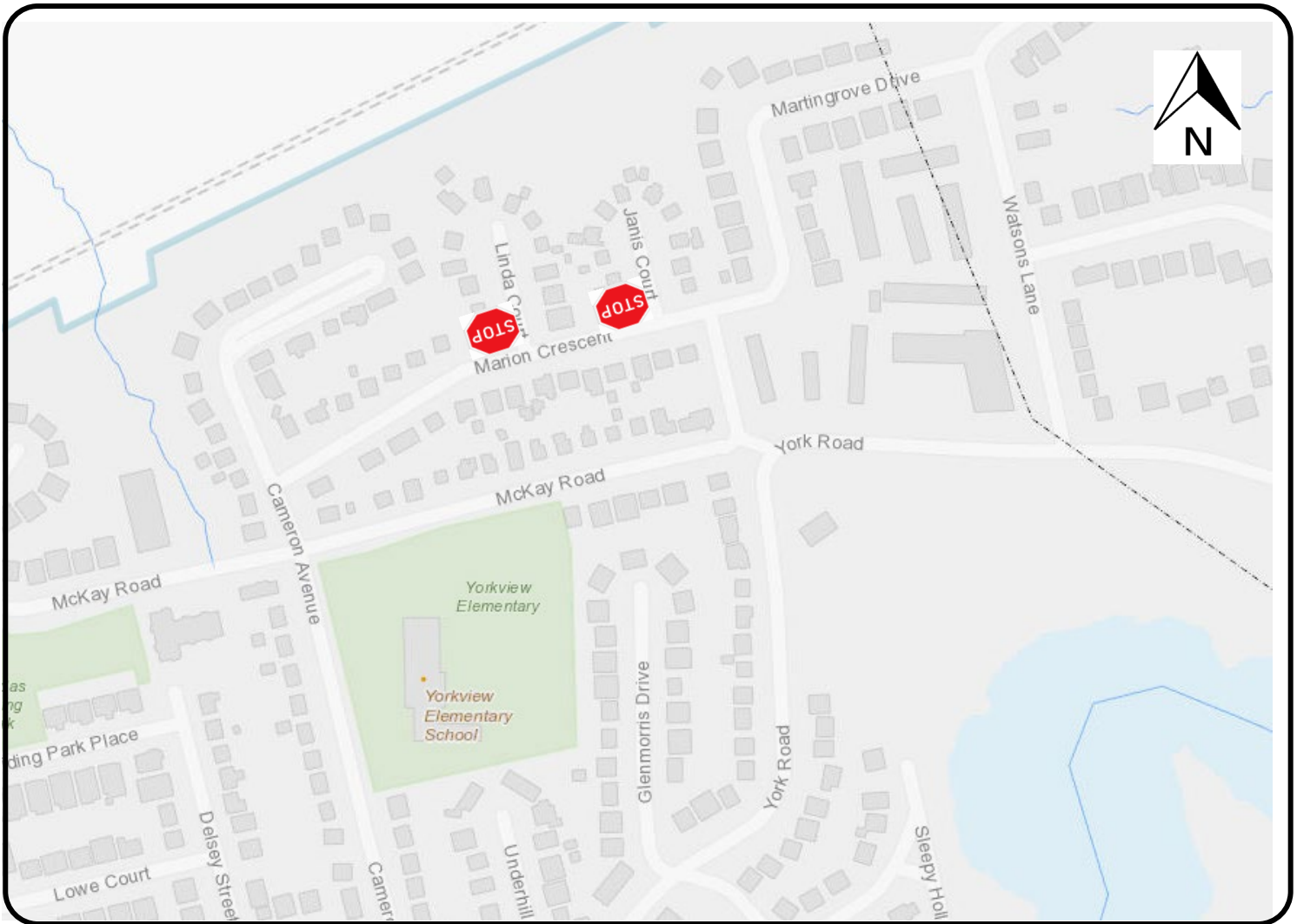
Transportation
PUBLIC WORKS DEPARTMENT

LEGEND

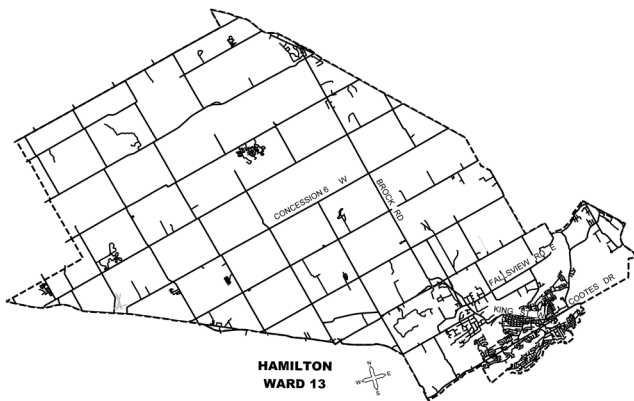
 PROPOSED STOP

SCALE
NOT TO SCALE

DATE
June 17, 2020



KEY MAP



HAMILTON
WARD 13

LOCATION PLAN

PROPOSED STOP CONTROL:

Linda Court at Marion Crescent
Janis Court at Marion Crescent

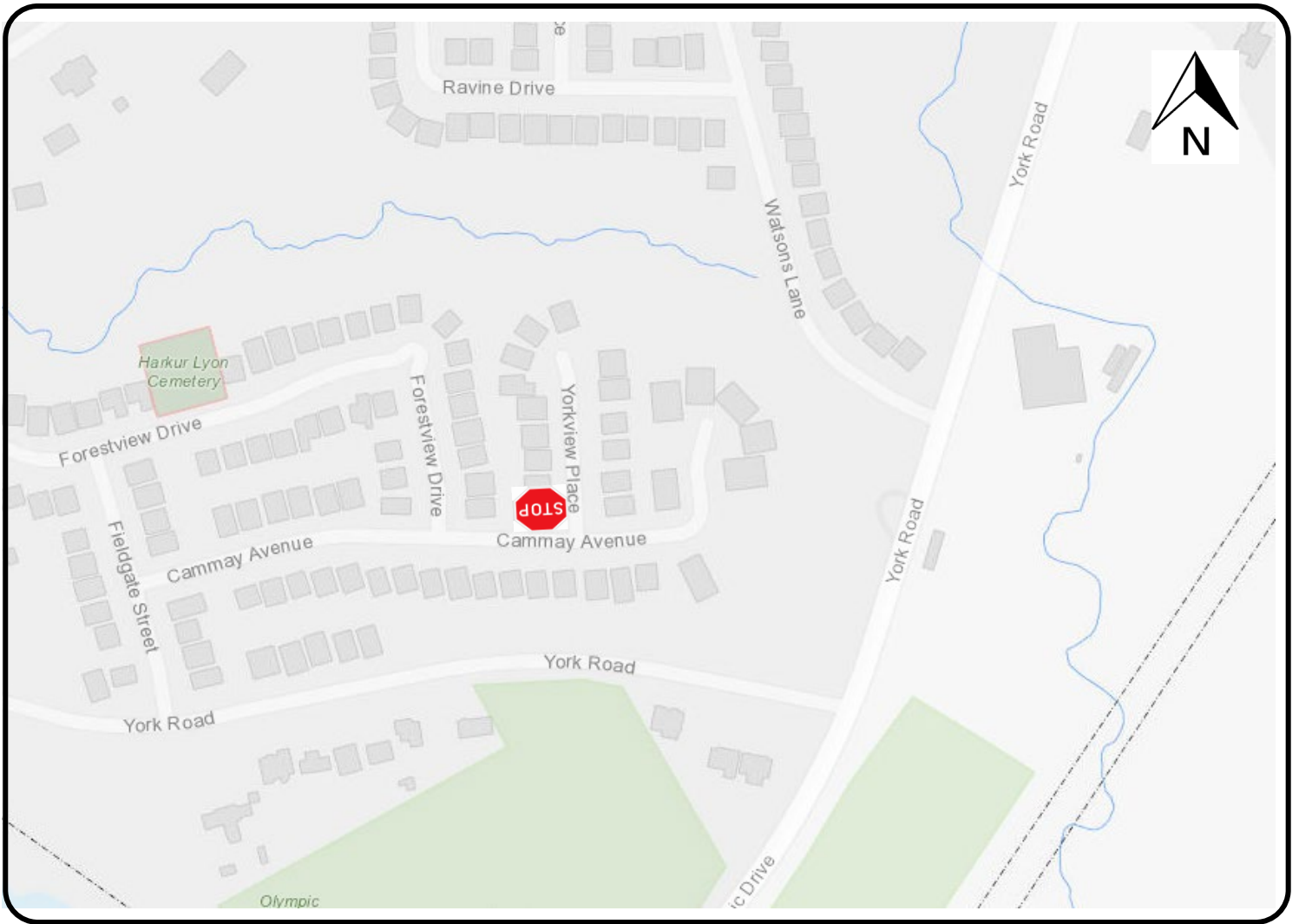
Transportation
PUBLIC WORKS DEPARTMENT

LEGEND

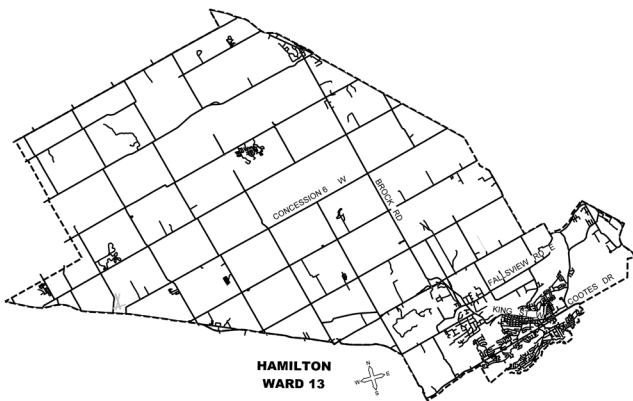
 PROPOSED STOP

SCALE
NOT TO SCALE

DATE
June 17, 2020



KEY MAP



LOCATION PLAN

PROPOSED STOP CONTROL:

Yorkview Place at Cammay Avenue

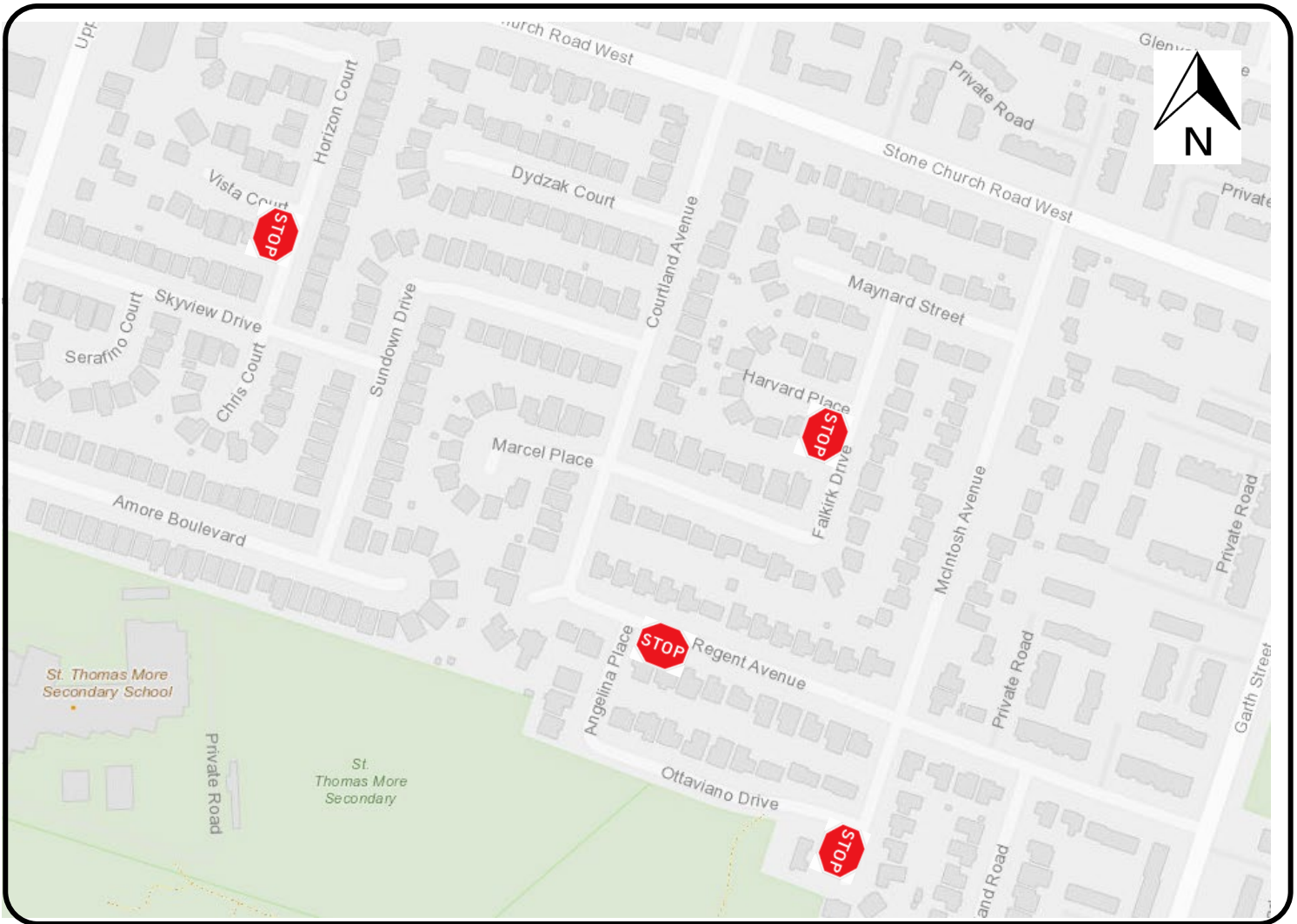
Transportation
PUBLIC WORKS DEPARTMENT

LEGEND

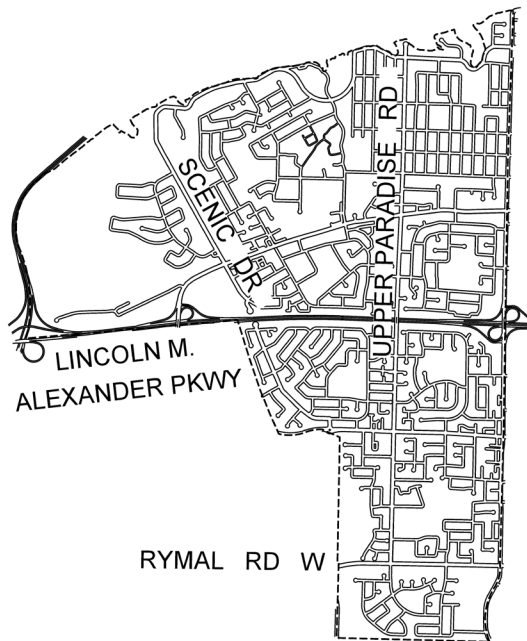
 PROPOSED STOP

SCALE
NOT TO SCALE

DATE
June 17, 2020



KEY MAP



**HAMILTON
WARD 14**



LOCATION PLAN

PROPOSED STOP CONTROL:
 Angelina Place at Regent Avenue
 Ottaviano Drive at McIntosh Avenue
 Vista Court at Horizon Court
 Harvard Place at Falkirk Drive

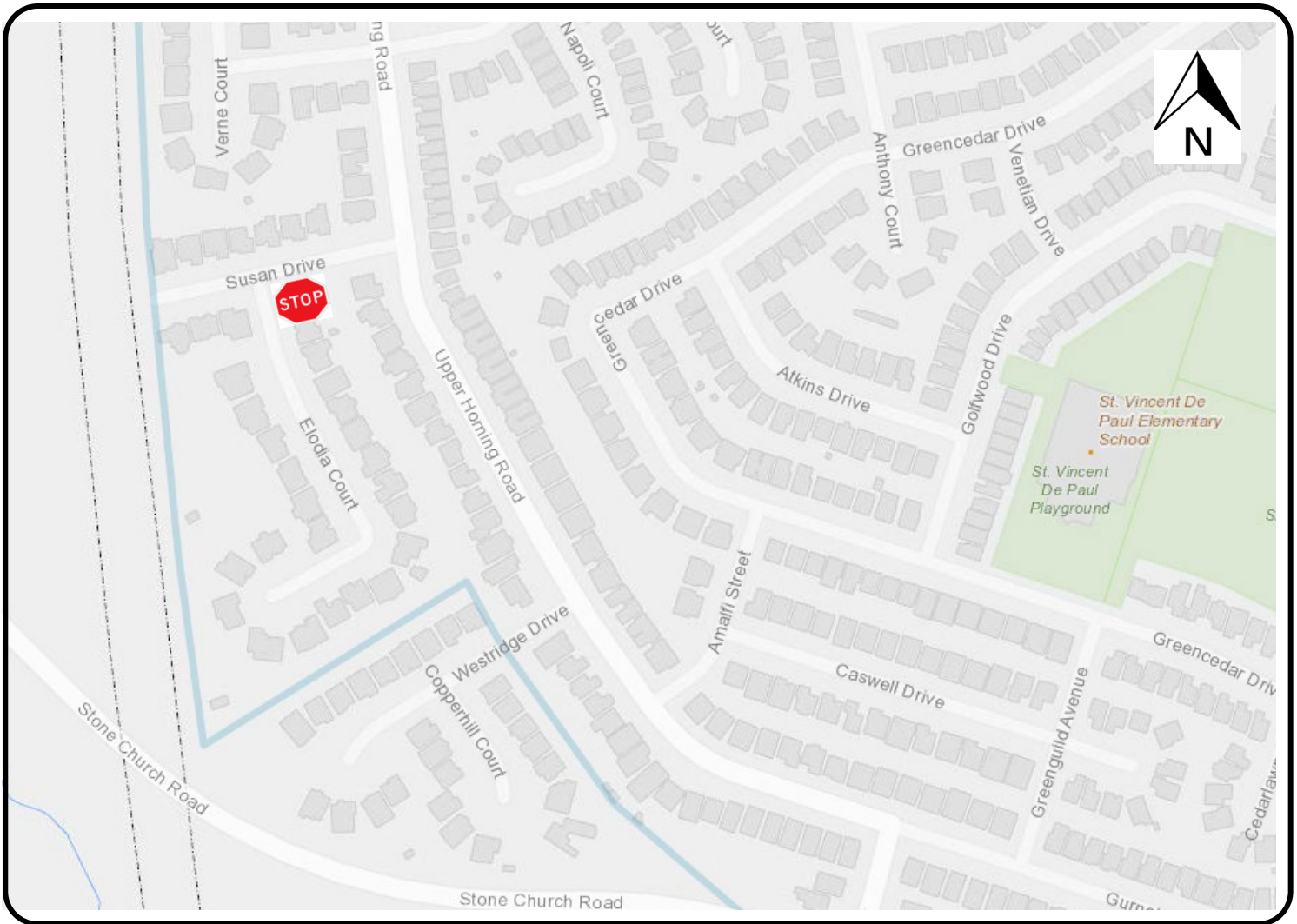
Transportation
 PUBLIC WORKS DEPARTMENT

LEGEND

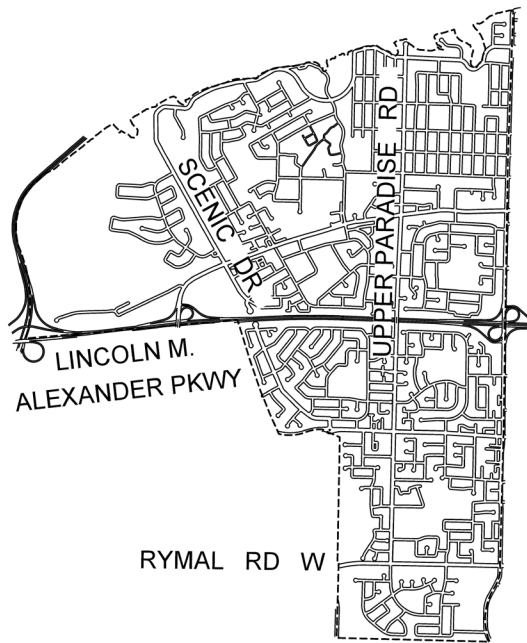
 PROPOSED STOP

SCALE
NOT TO SCALE

DATE
June 17, 2020



KEY MAP



**HAMILTON
WARD 14**



LOCATION PLAN

PROPOSED STOP CONTROL:

Elodia Court at Susan Drive

Transportation
PUBLIC WORKS DEPARTMENT

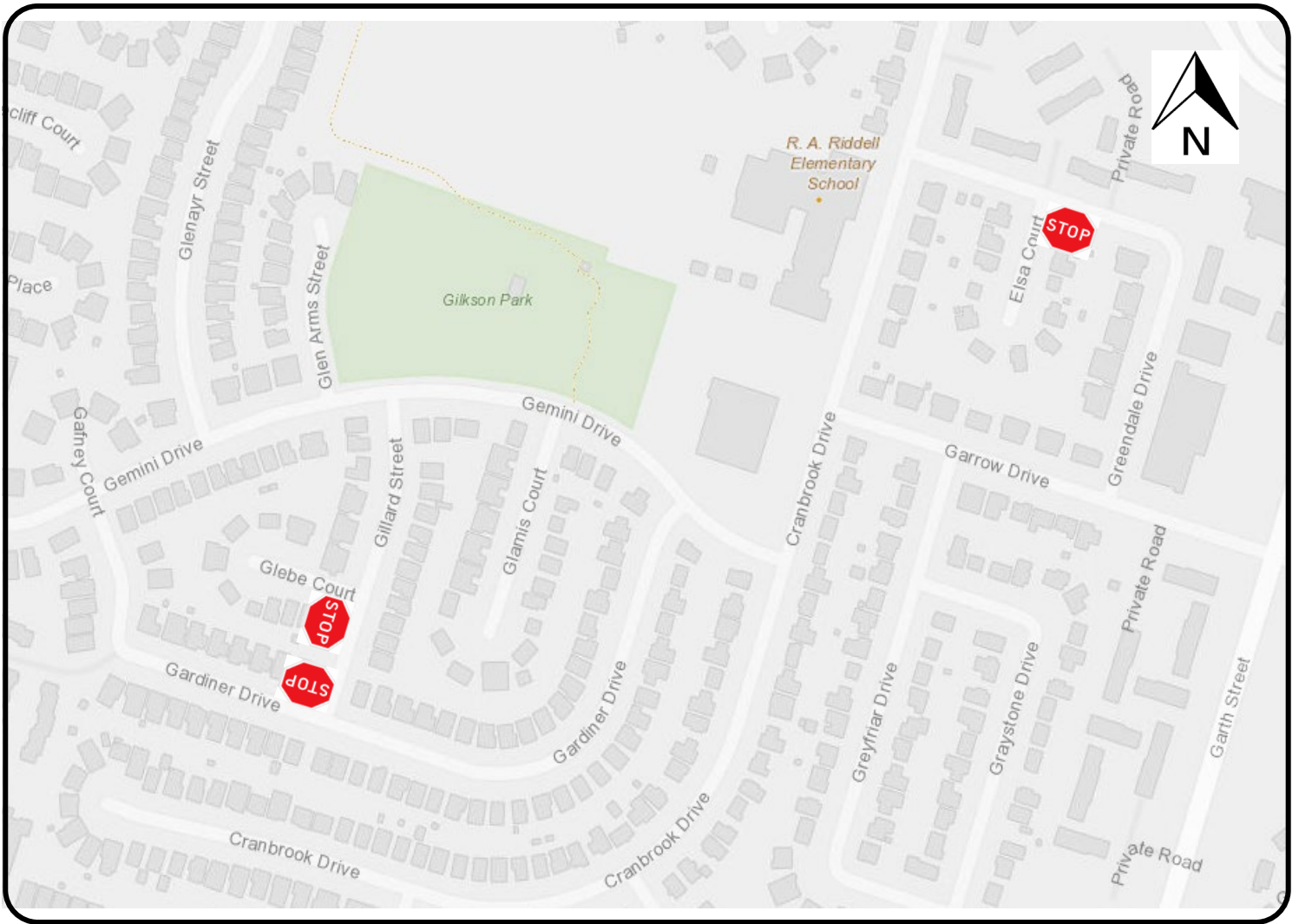
LEGEND



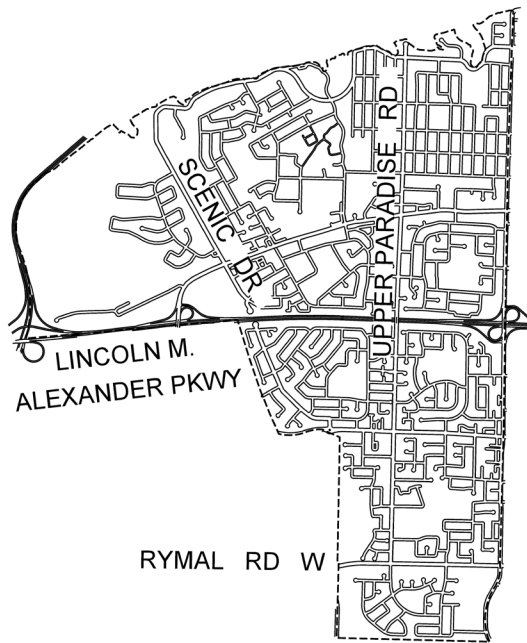
PROPOSED STOP

SCALE
NOT TO SCALE

DATE
June 17, 2020



KEY MAP



**HAMILTON
WARD 14**



LOCATION PLAN

PROPOSED STOP CONTROL:

Glebe Court at Gillard Street
 Gillard Street at Gardiner Drive
 Elsa Court at Greendale Drive

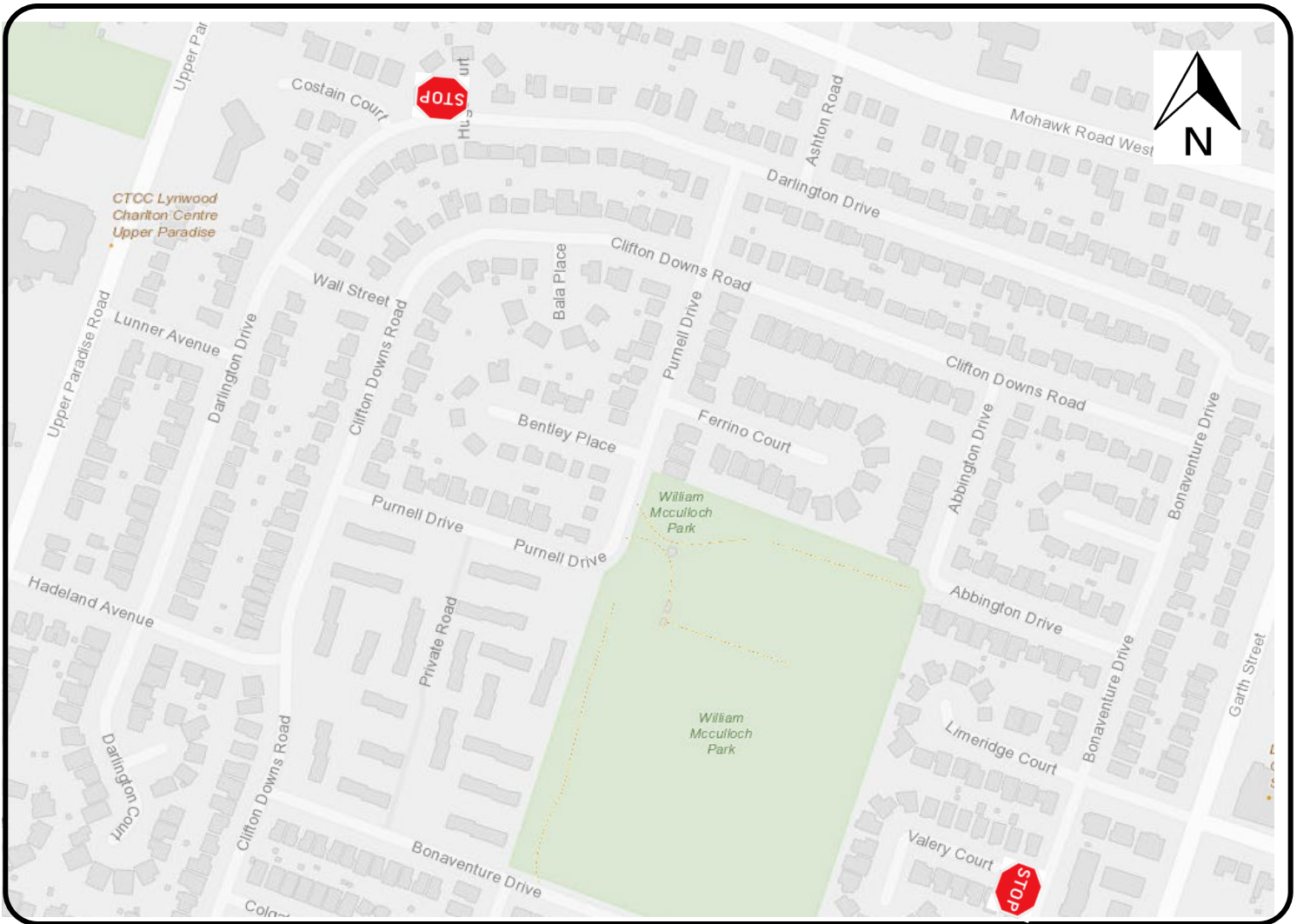
Transportation
 PUBLIC WORKS DEPARTMENT

LEGEND

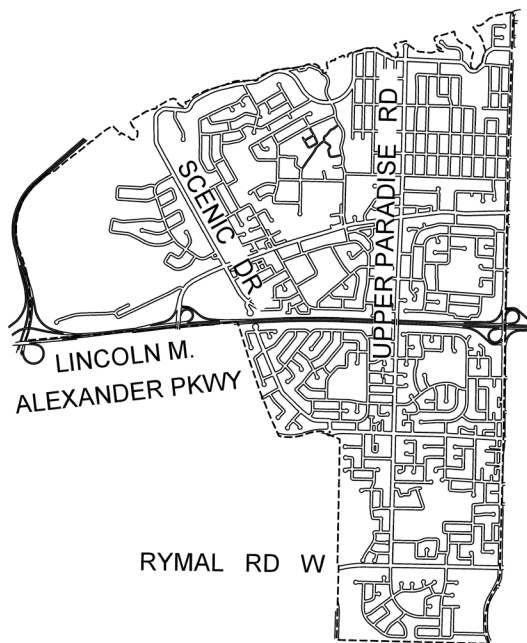
 PROPOSED STOP

SCALE
NOT TO SCALE

DATE
June 17, 2020



KEY MAP



**HAMILTON
WARD 14**



LOCATION PLAN

PROPOSED STOP CONTROL:

Hugo Court at Darlington Drive
Valery Court at Bonaventure Drive

Transportation
PUBLIC WORKS DEPARTMENT

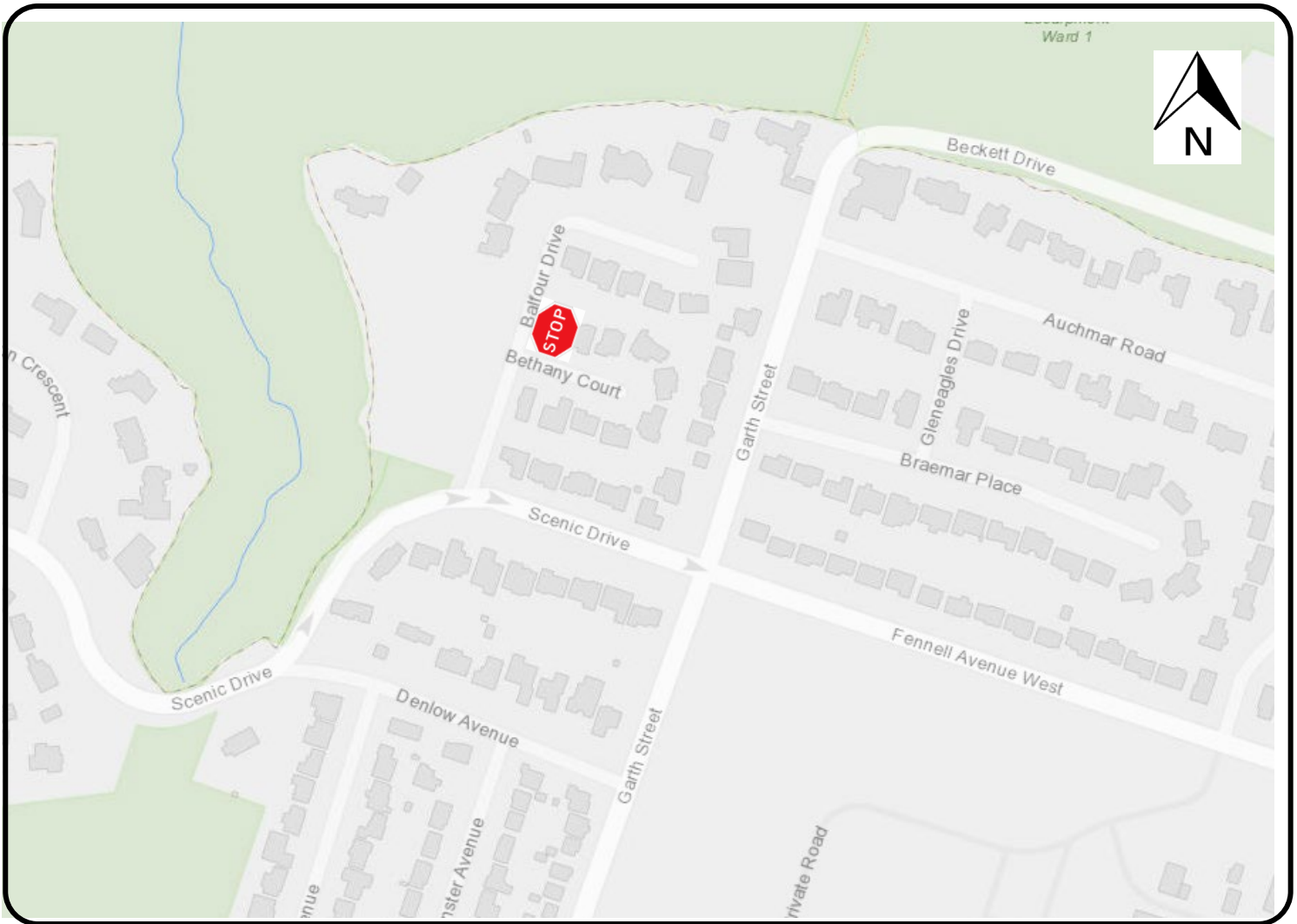
LEGEND



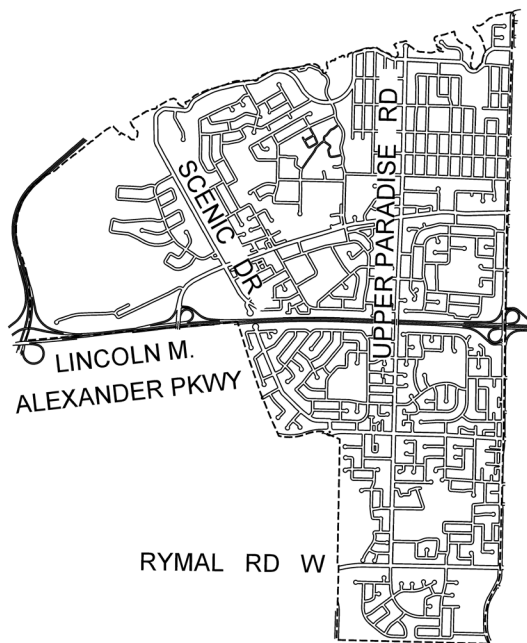
PROPOSED STOP

SCALE
NOT TO SCALE

DATE
June 17, 2020



KEY MAP



**HAMILTON
WARD 14**



LOCATION PLAN

PROPOSED STOP CONTROL:

Bethany Court at Balfour Drive

Transportation
PUBLIC WORKS DEPARTMENT

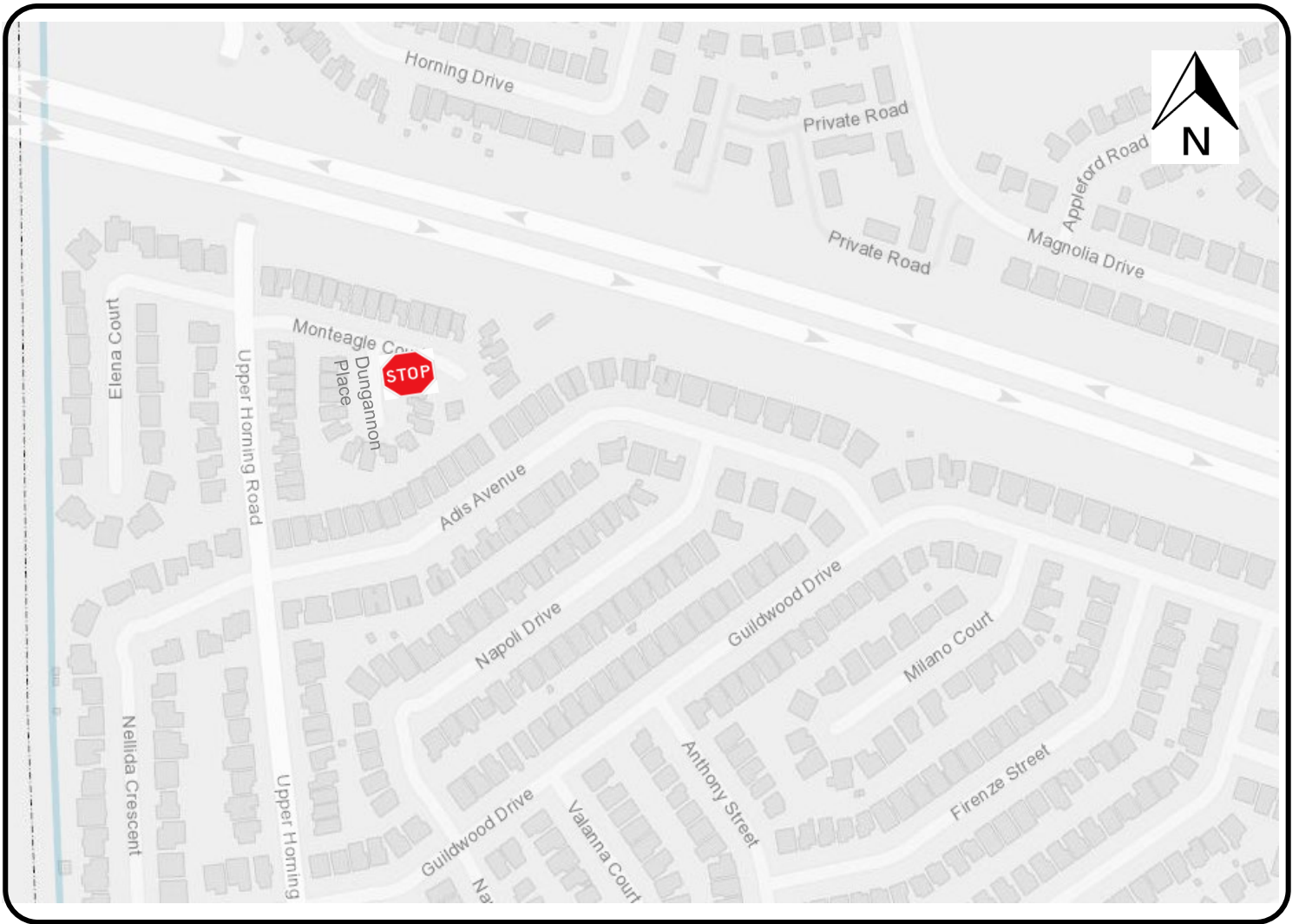
LEGEND



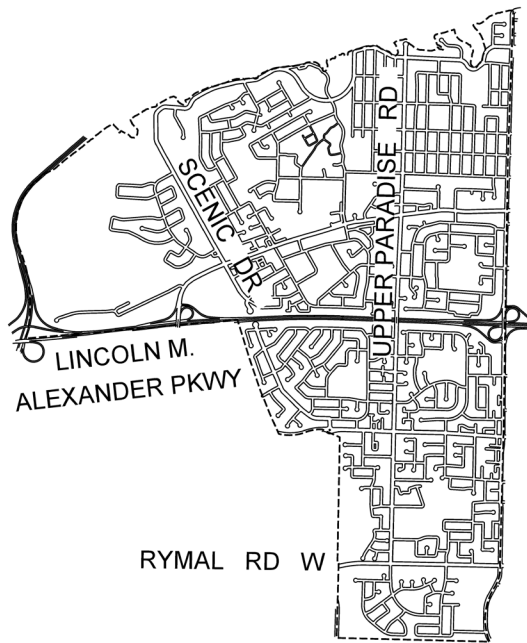
PROPOSED STOP

SCALE
NOT TO SCALE

DATE
June 17, 2020



KEY MAP



**HAMILTON
WARD 14**



LOCATION PLAN

PROPOSED STOP CONTROL:

Dugannon Place at Monteagle Court

Transportation
PUBLIC WORKS DEPARTMENT

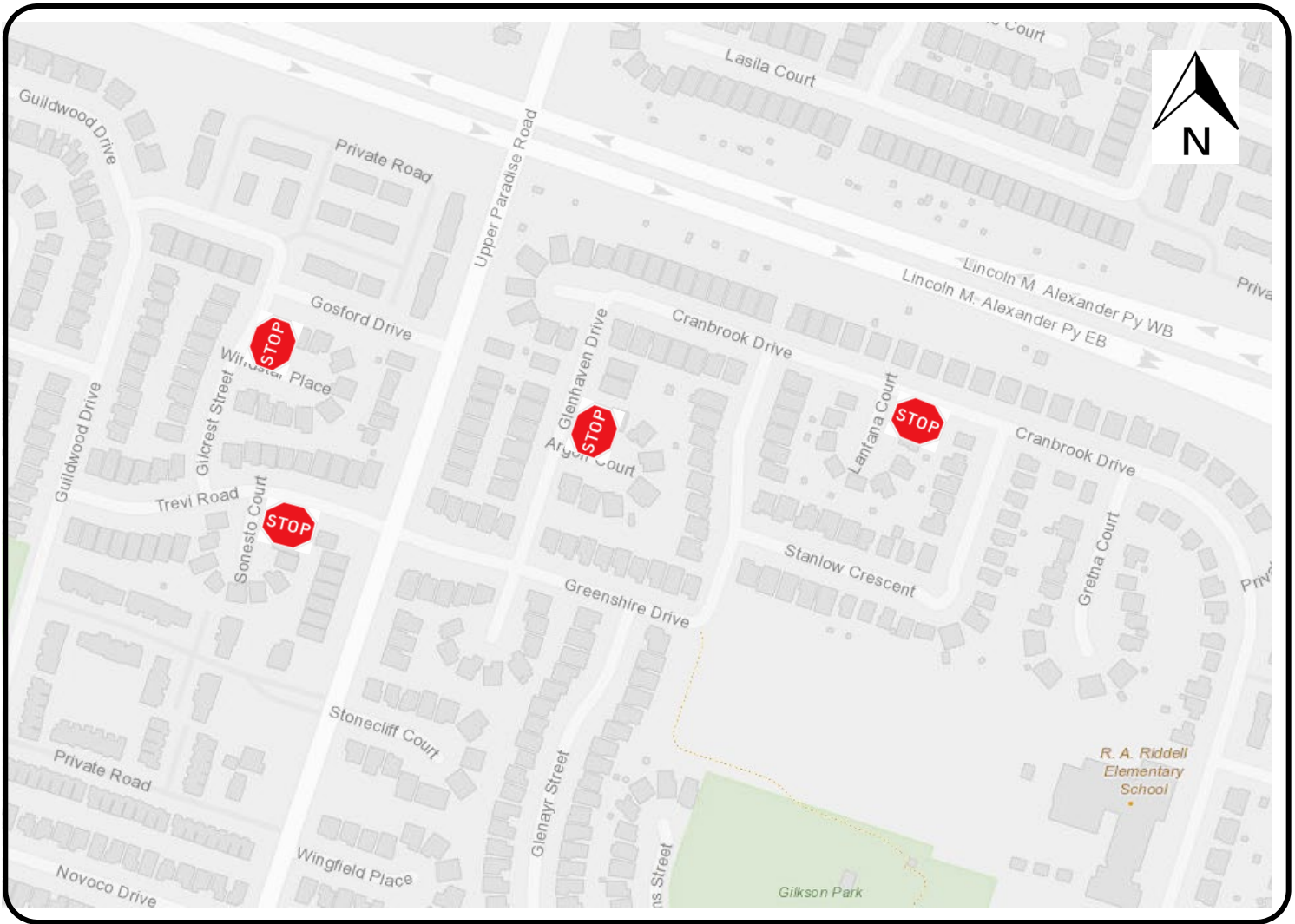
LEGEND



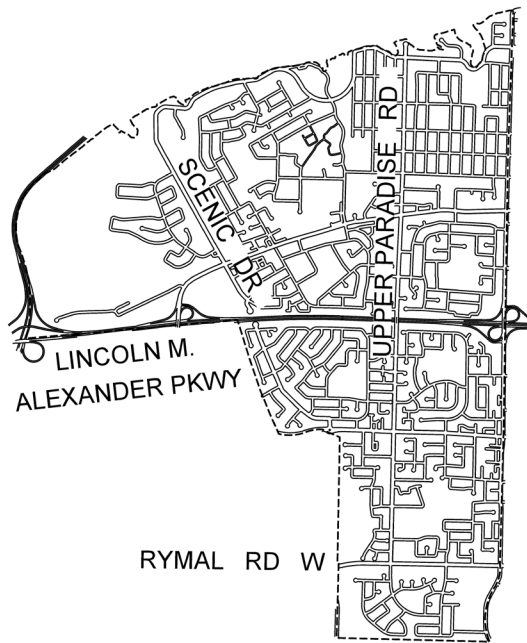
PROPOSED STOP

SCALE
NOT TO SCALE

DATE
June 17, 2020



KEY MAP



**HAMILTON
WARD 14**



LOCATION PLAN

PROPOSED STOP CONTROL:

- Windstar Place at Gilcrest Street
- Argon Court at Glenhaven Drive
- Latana Court at Cranbrook Drive
- Sonesto Court at Trevi Road

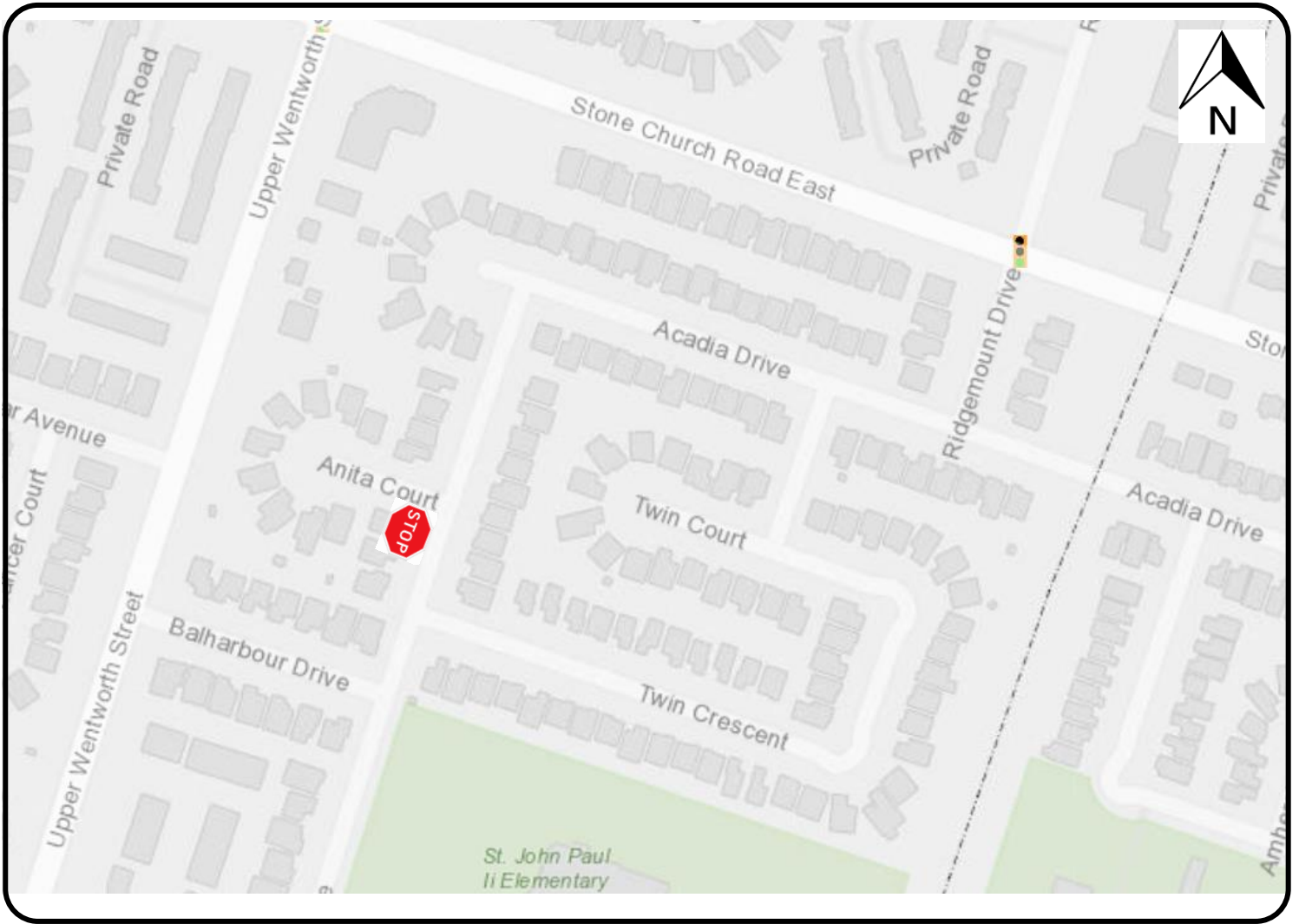
LEGEND



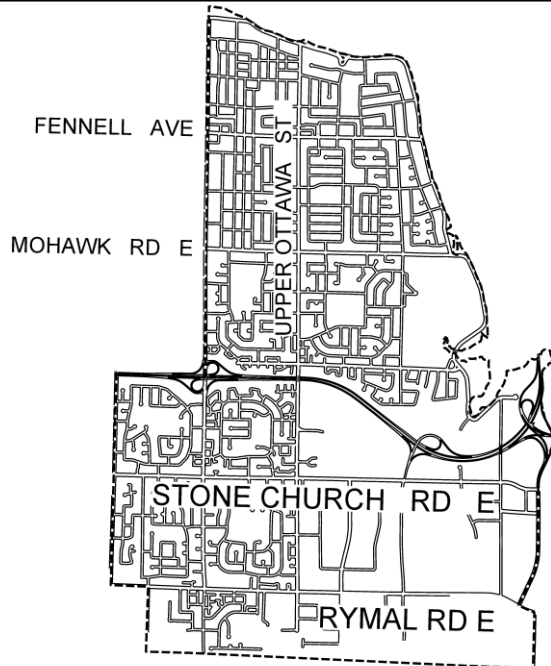
PROPOSED STOP

SCALE
NOT TO SCALE

DATE
June 17, 2020



KEY MAP



**HAMILTON
WARD 6**



LOCATION PLAN

PROPOSED STOP CONTROL:

Anita Court at Acadia Drive

Transportation Operations & Maintenance
PUBLIC WORKS DEPARTMENT

LEGEND



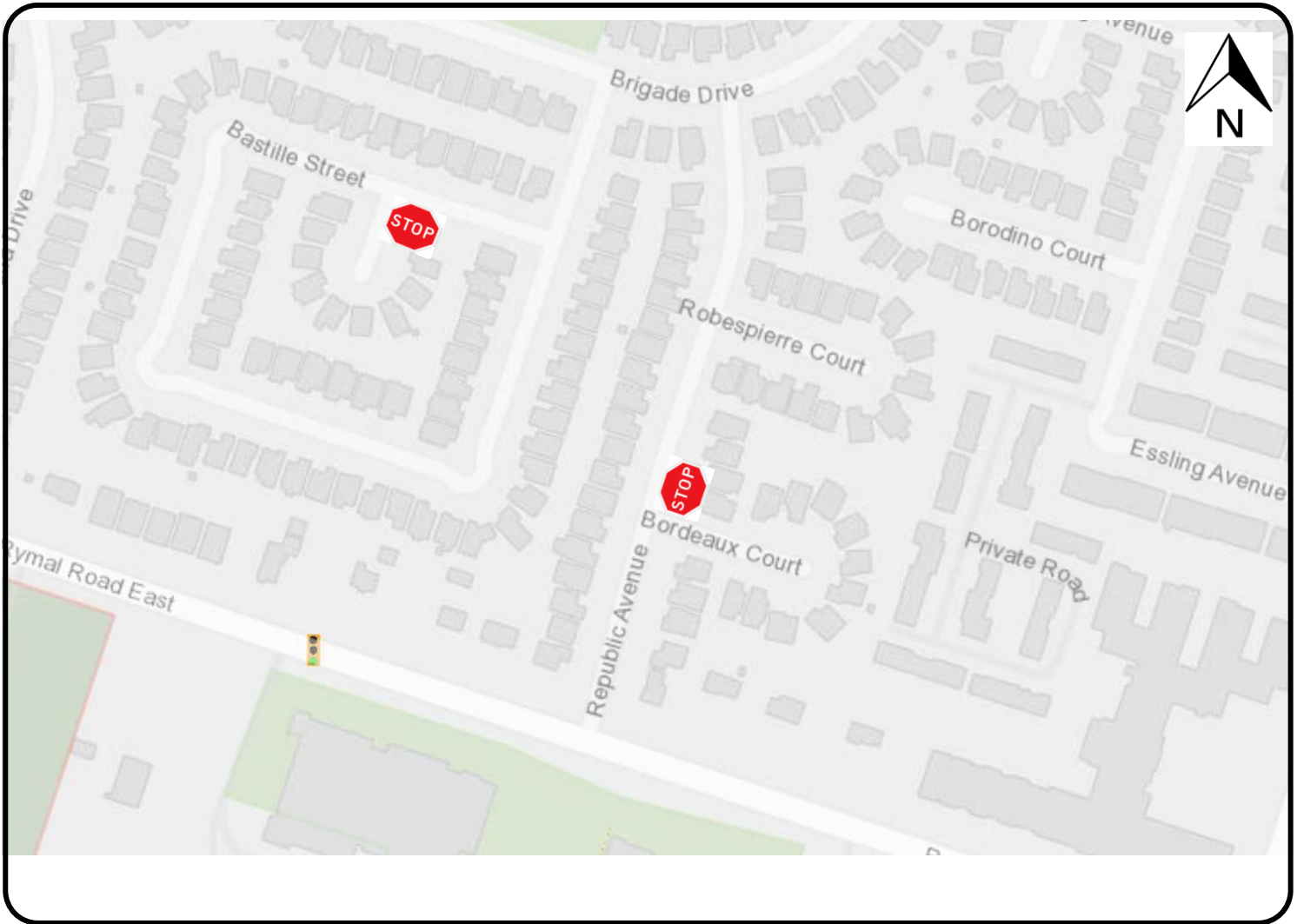
PROPOSED STOP

SCALE

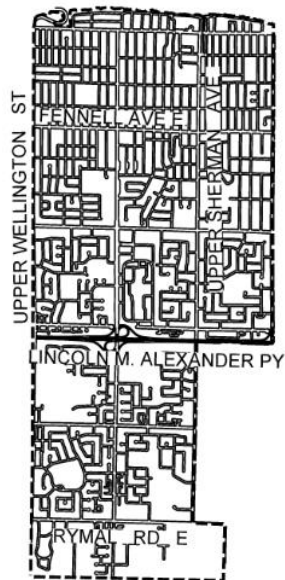
NOT TO SCALE

DATE

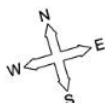
June 17, 2020



KEY MAP



HAMILTON
WARD 7



LOCATION PLAN

PROPOSED STOP CONTROL:

**Bordeaux Court at Republic Avenue,
Montebello Court at Bastille Street**

Transportation Operations & Maintenance
PUBLIC WORKS DEPARTMENT

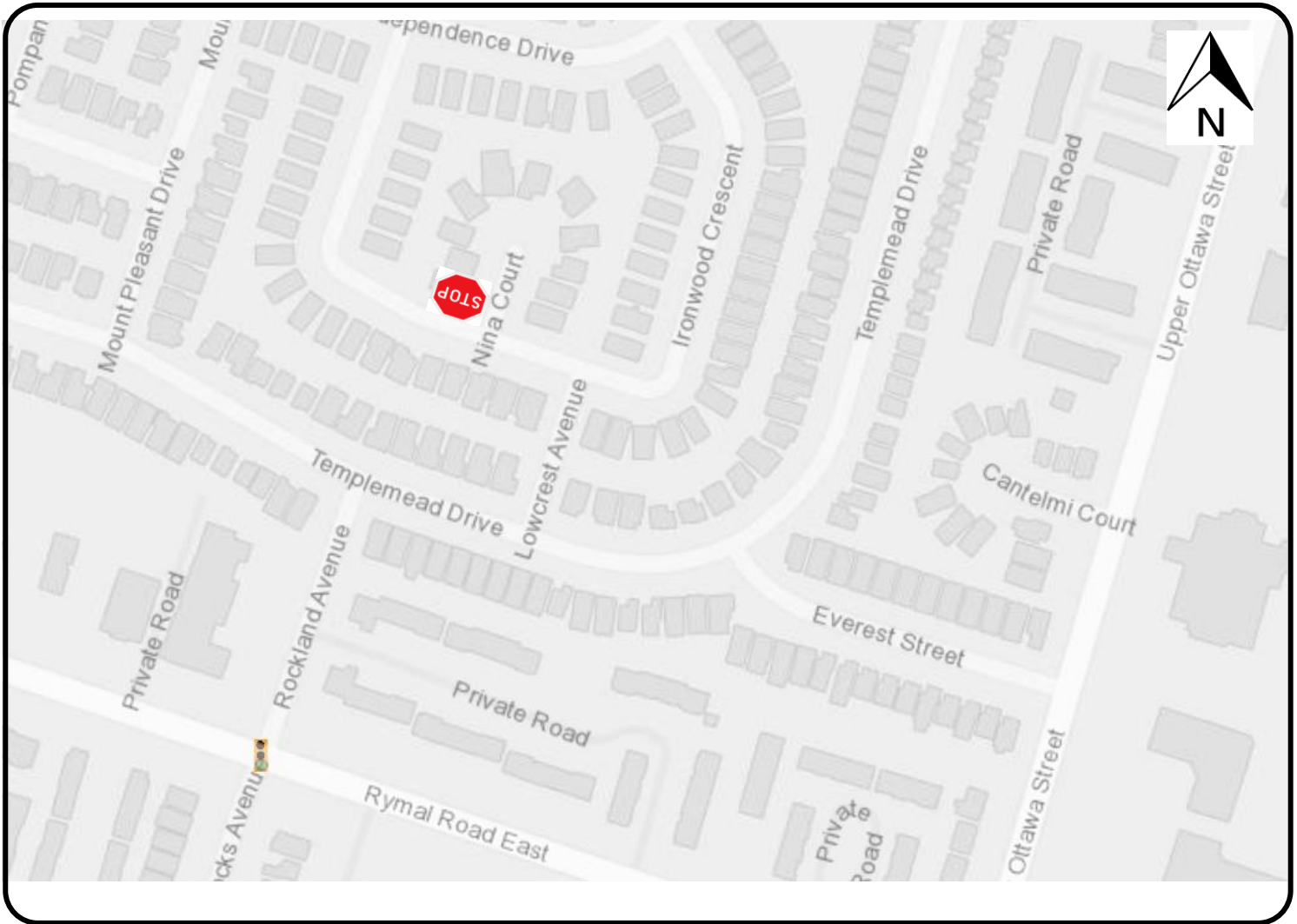
LEGEND



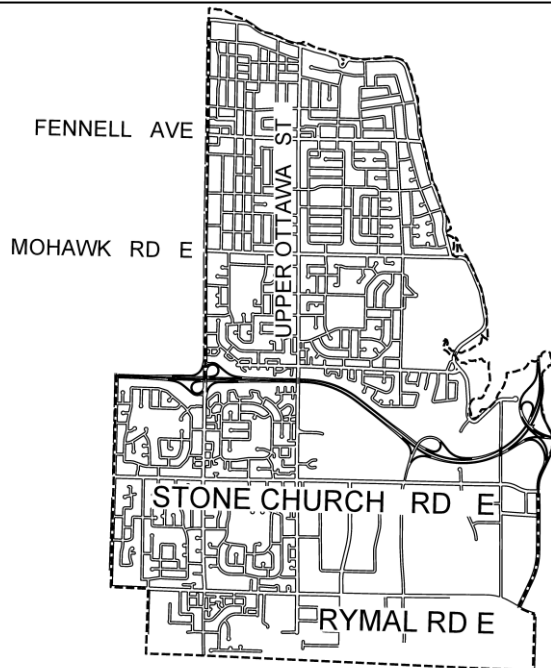
PROPOSED STOP

SCALE
NOT TO SCALE

DATE
June 17, 2020



KEY MAP



**HAMILTON
WARD 6**



LOCATION PLAN

PROPOSED STOP CONTROL:

Nina Court at Ironwood Crescent

Transportation Operations & Maintenance
PUBLIC WORKS DEPARTMENT

LEGEND



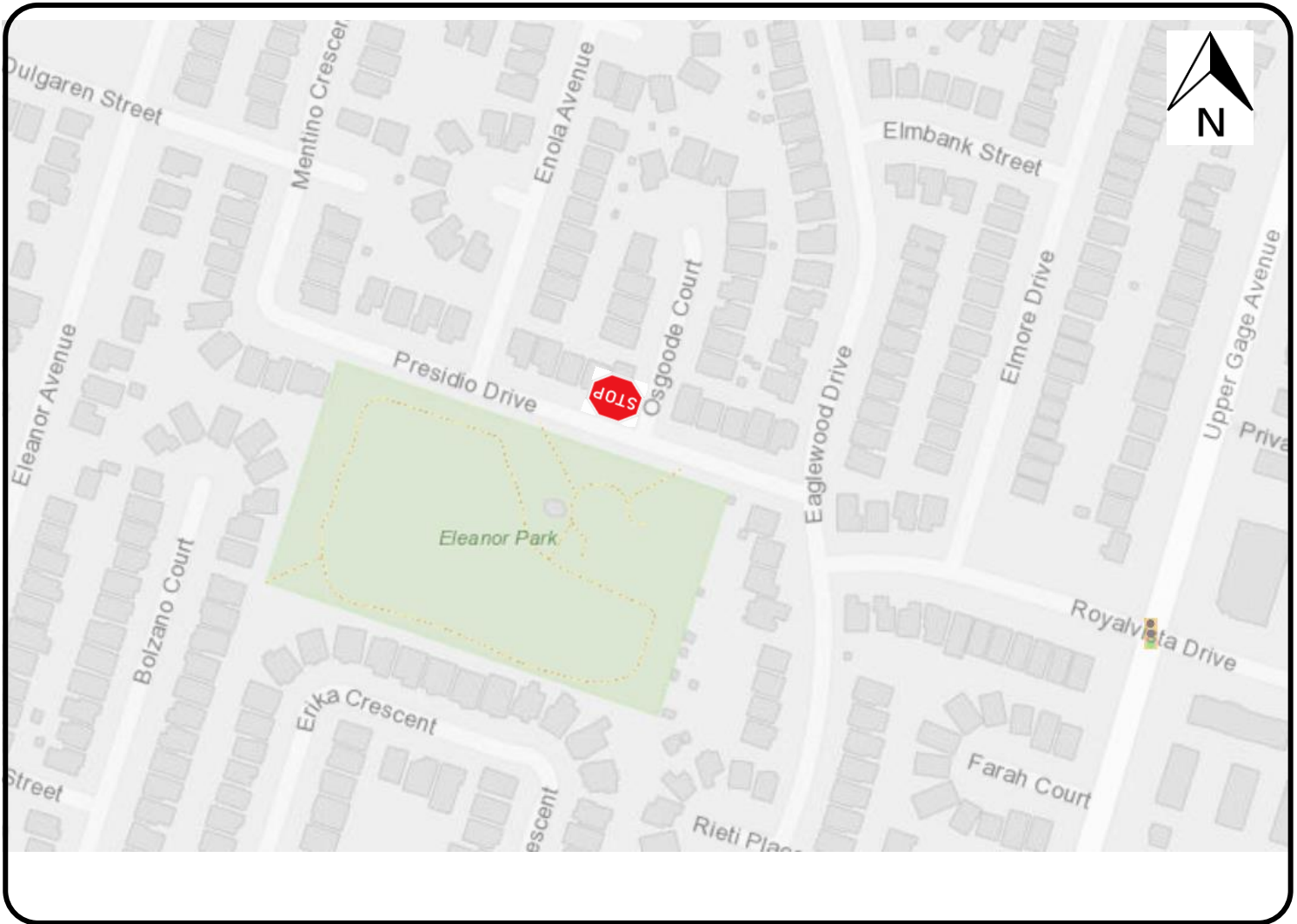
PROPOSED STOP

SCALE

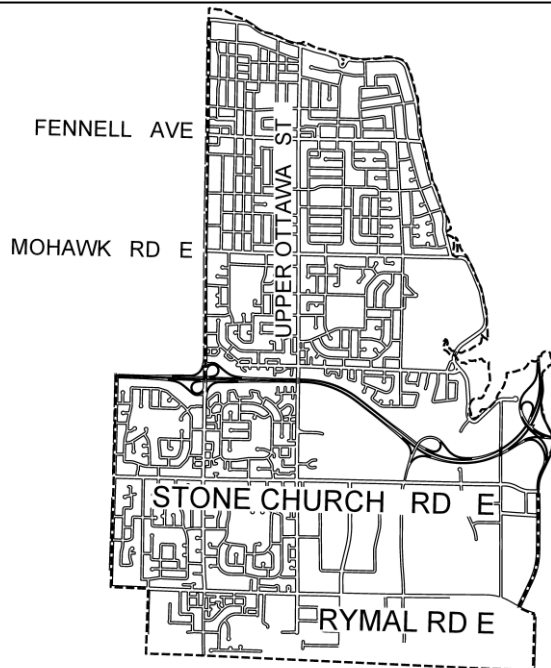
NOT TO SCALE

DATE

June 17, 2020



KEY MAP



**HAMILTON
WARD 6**



LOCATION PLAN

PROPOSED STOP CONTROL:

Osgoode Court at Presidio Drive

Transportation Operations & Maintenance
PUBLIC WORKS DEPARTMENT

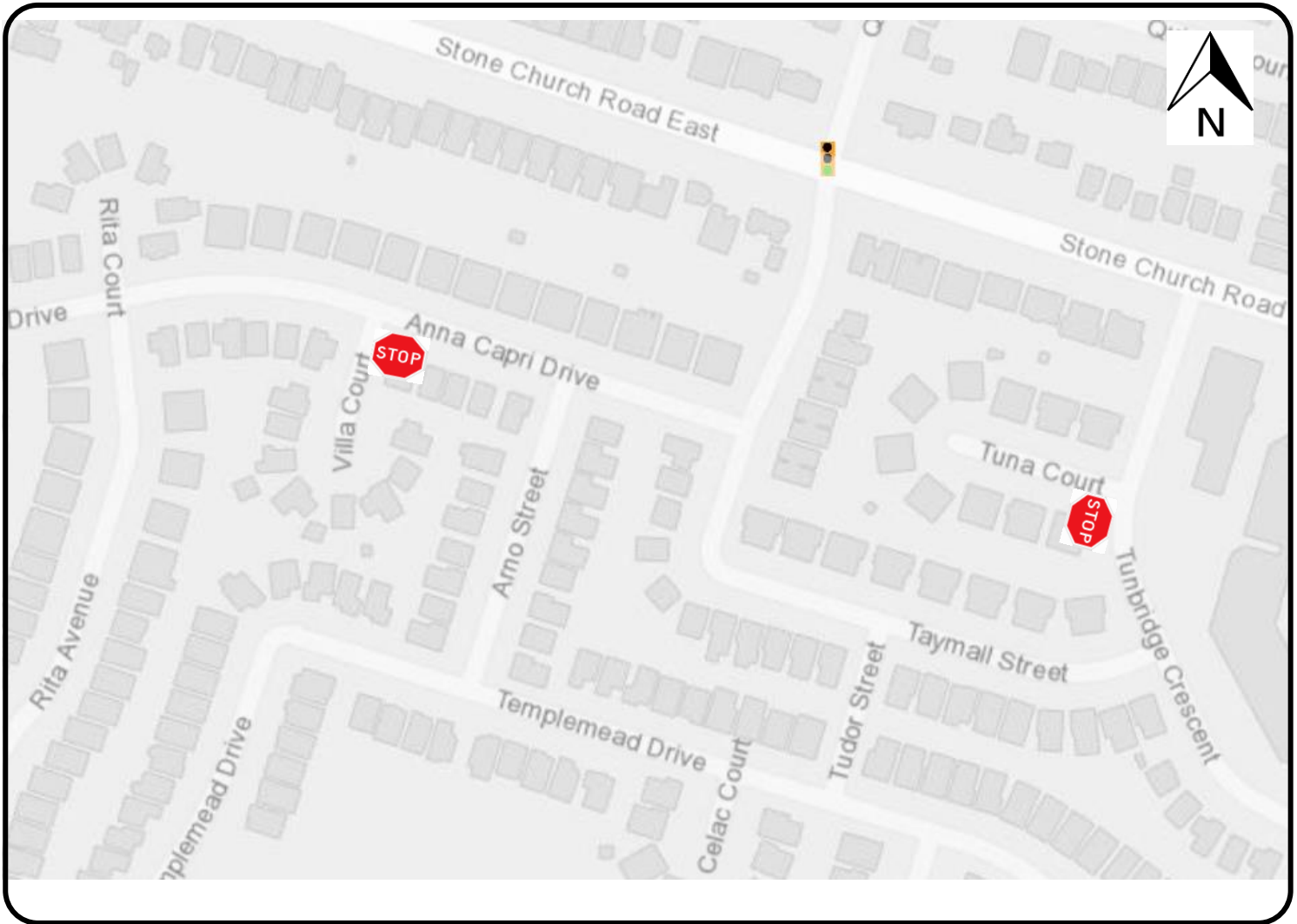
LEGEND



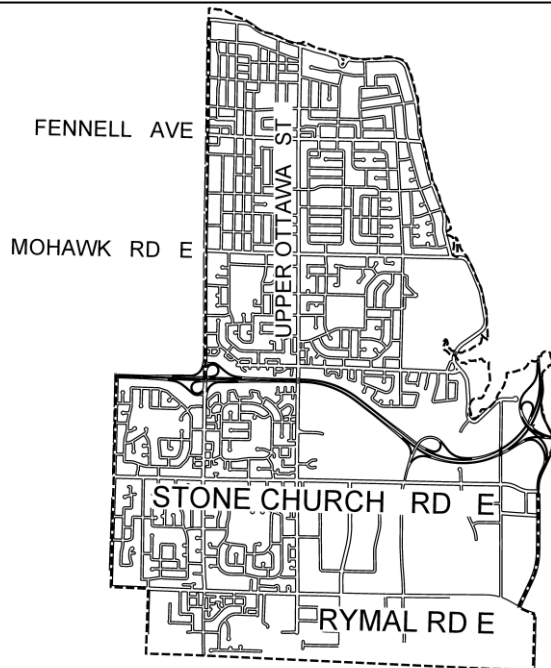
PROPOSED STOP

SCALE
NOT TO SCALE

DATE
June 17, 2020



KEY MAP



**HAMILTON
WARD 6**



LOCATION PLAN

PROPOSED STOP CONTROL:

**Villa Court at Anna Capri Drive,
Tuna Court at Tunbridge Crescent**

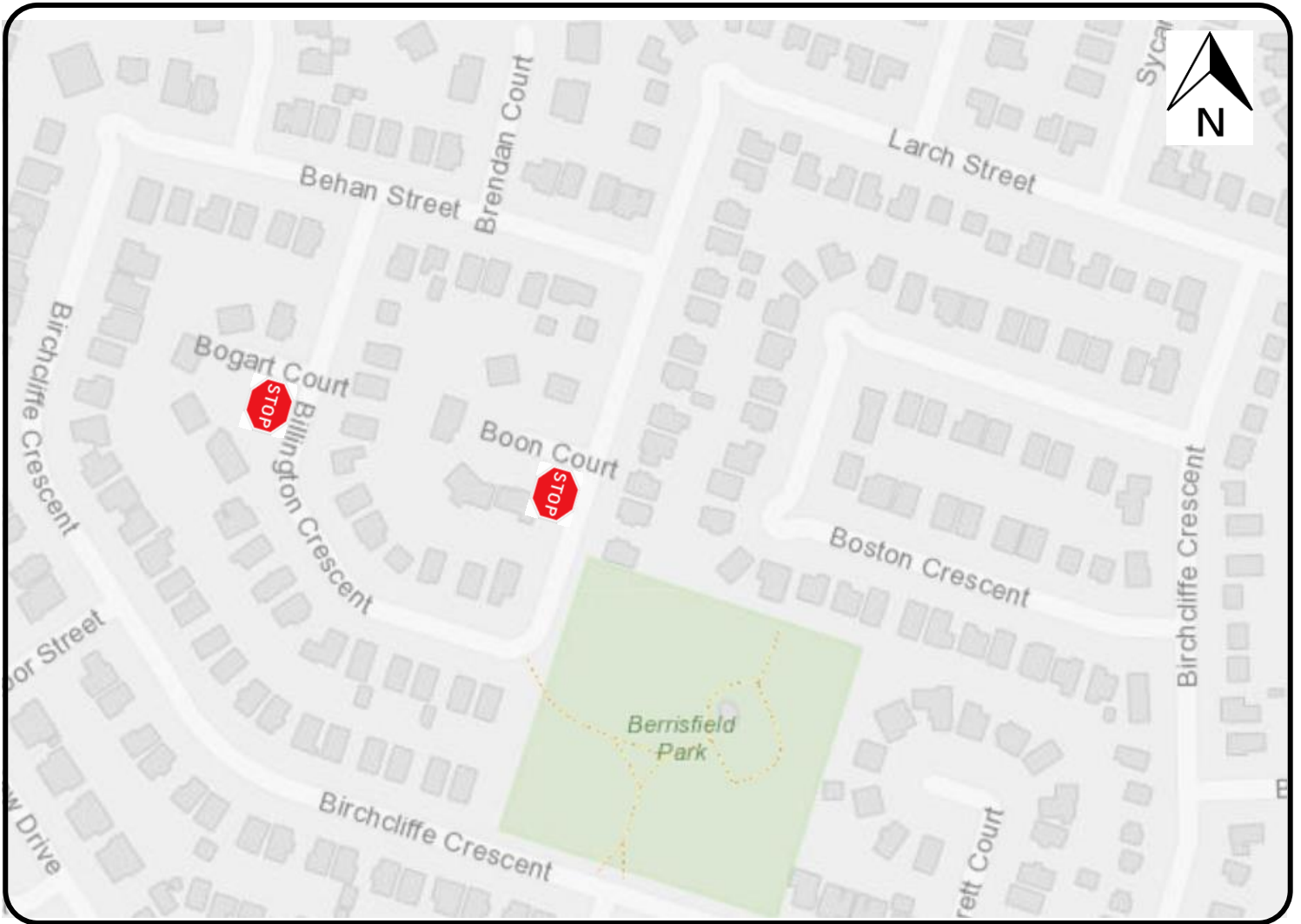
Transportation Operations & Maintenance
PUBLIC WORKS DEPARTMENT

LEGEND

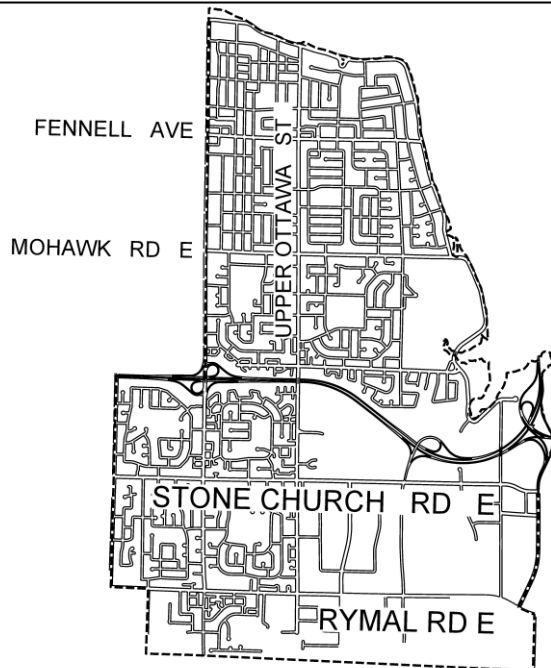
 **PROPOSED STOP**

SCALE
NOT TO SCALE

DATE
June 17, 2020



KEY MAP



**HAMILTON
WARD 6**



LOCATION PLAN

PROPOSED STOP CONTROL:

**Bogart Court at Billington Crescent,
Boon Court at Billington Crescent**

Transportation Operations & Maintenance
PUBLIC WORKS DEPARTMENT

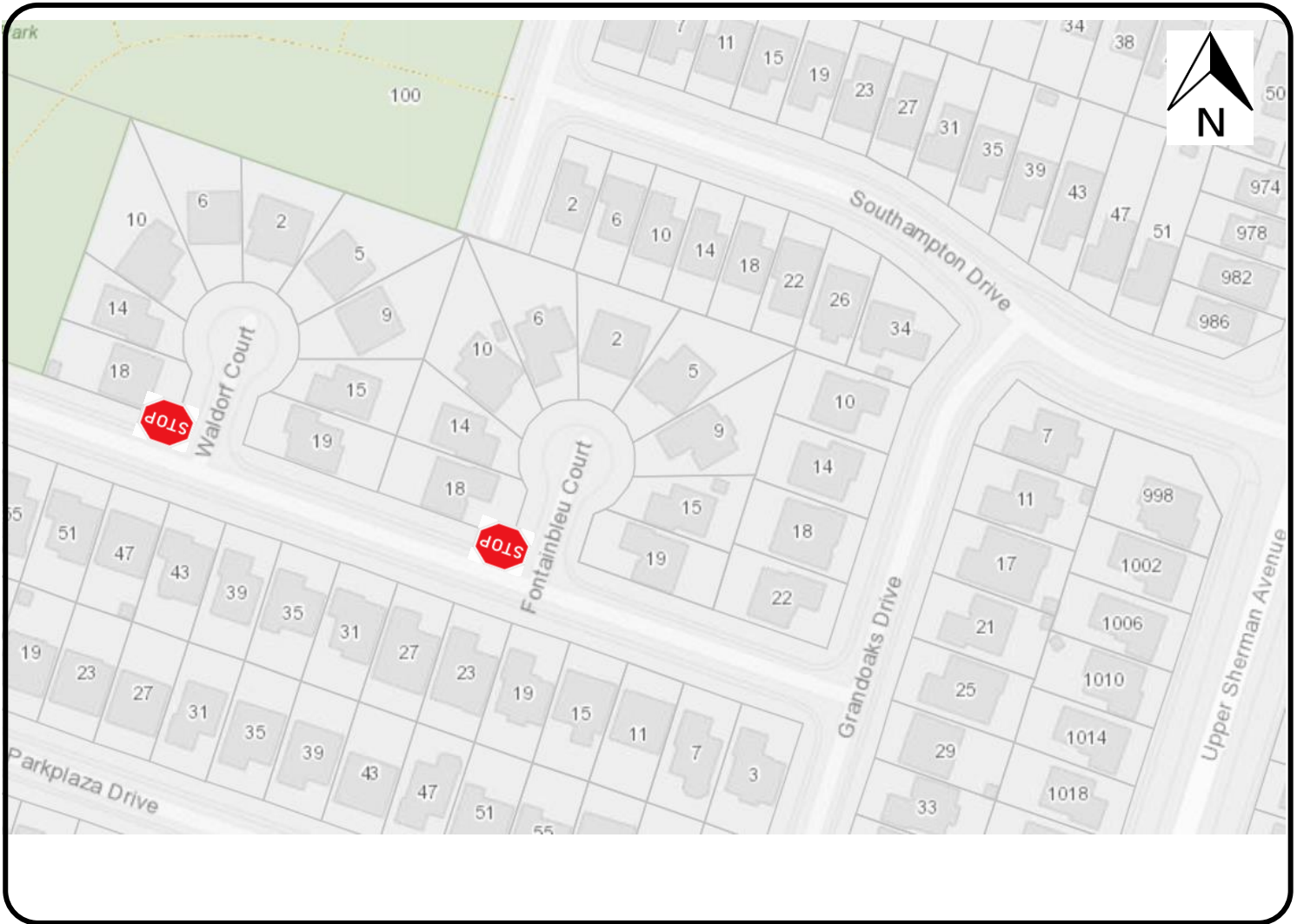
LEGEND



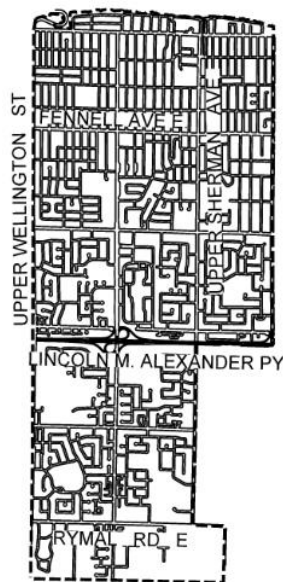
PROPOSED STOP

SCALE
NOT TO SCALE

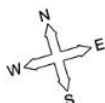
DATE
June 17, 2020



KEY MAP



**HAMILTON
WARD 7**



LOCATION PLAN

PROPOSED STOP CONTROL:

**Fontainbleu Court at Parkwood Crescent,
Waldorf Crescent at Parkwood Crescent**

Transportation Operations & Maintenance
PUBLIC WORKS DEPARTMENT

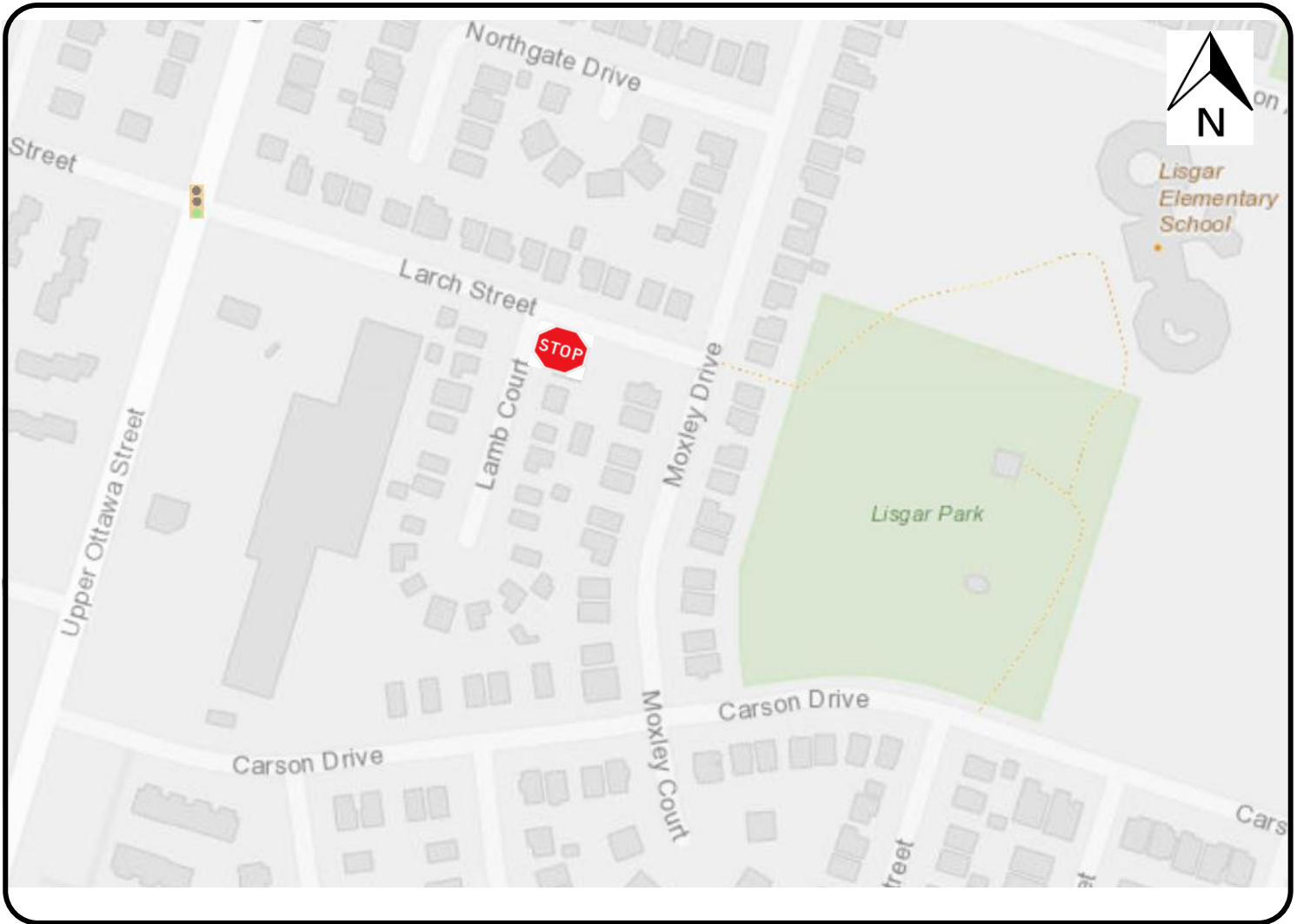
LEGEND



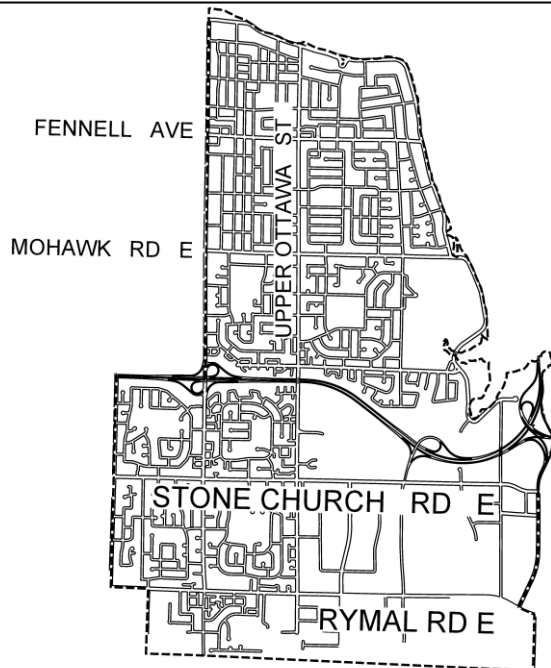
PROPOSED STOP

SCALE
NOT TO SCALE

DATE
June 17, 2020



KEY MAP



**HAMILTON
WARD 6**



LOCATION PLAN

PROPOSED STOP CONTROL:

Lamb Court at Larch Street

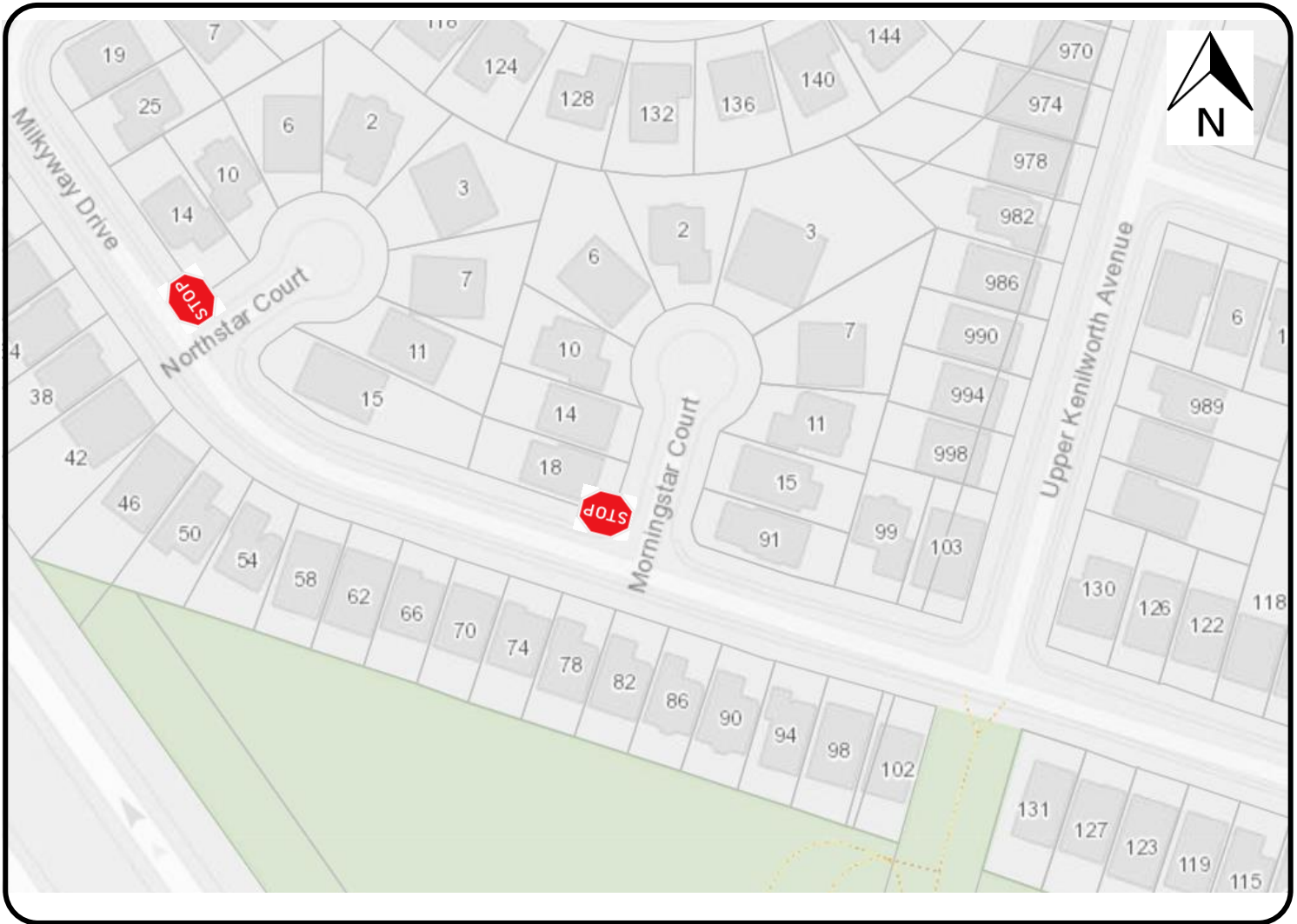
Transportation Operations & Maintenance
PUBLIC WORKS DEPARTMENT

LEGEND

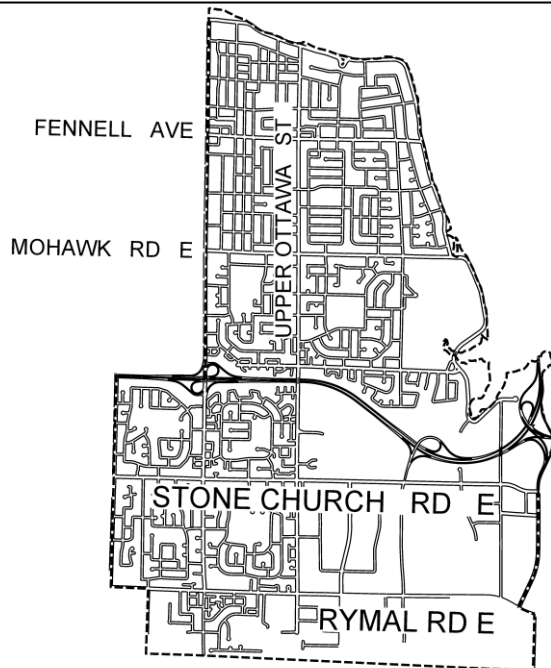
 PROPOSED STOP

SCALE
NOT TO SCALE

DATE
June 17, 2020



KEY MAP



**HAMILTON
WARD 6**



LOCATION PLAN

PROPOSED STOP CONTROL:

**Morningstar Court at Milkyway Drive,
Northstar Court at Milkyway Drive**

Transportation Operations & Maintenance
PUBLIC WORKS DEPARTMENT

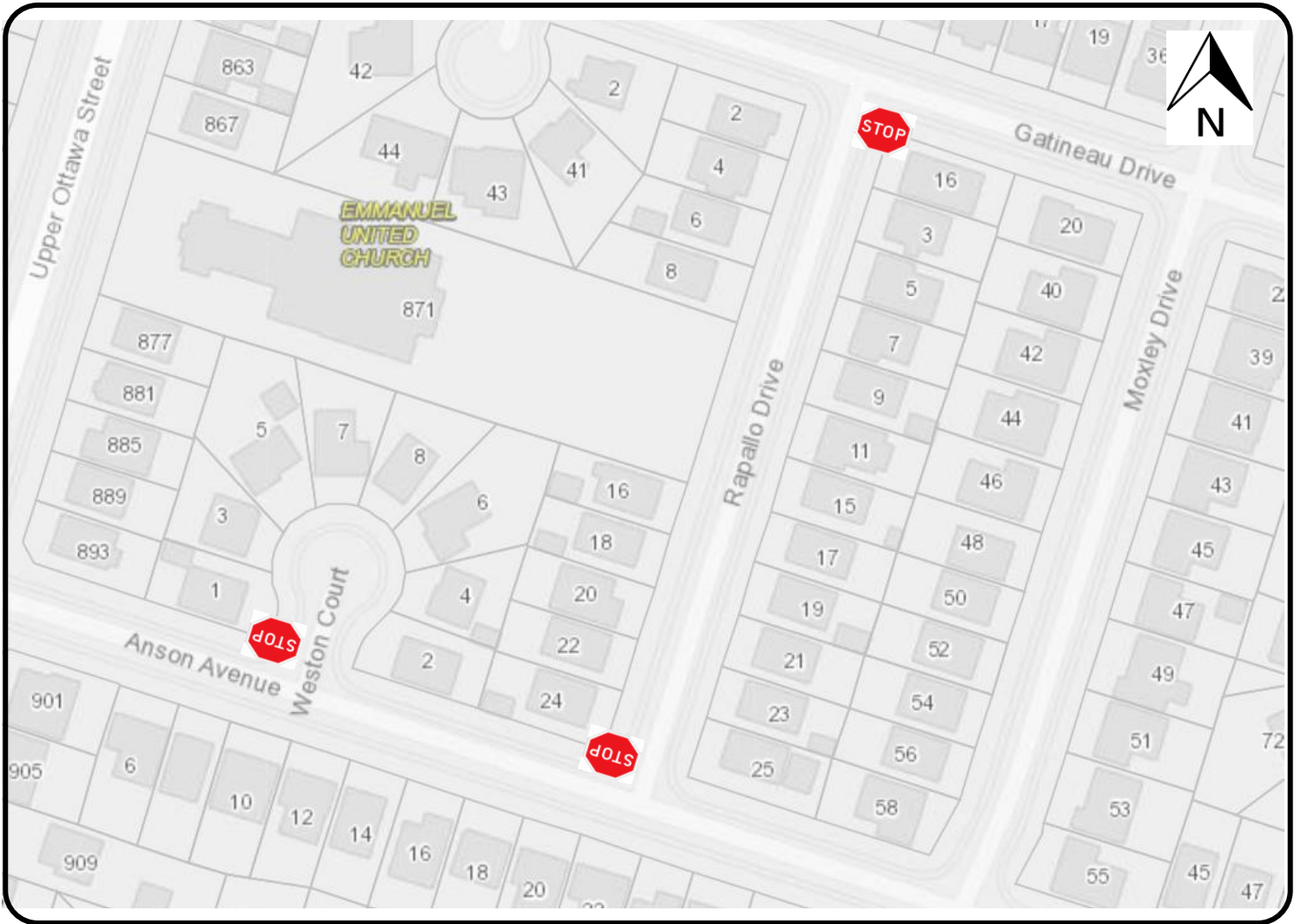
LEGEND



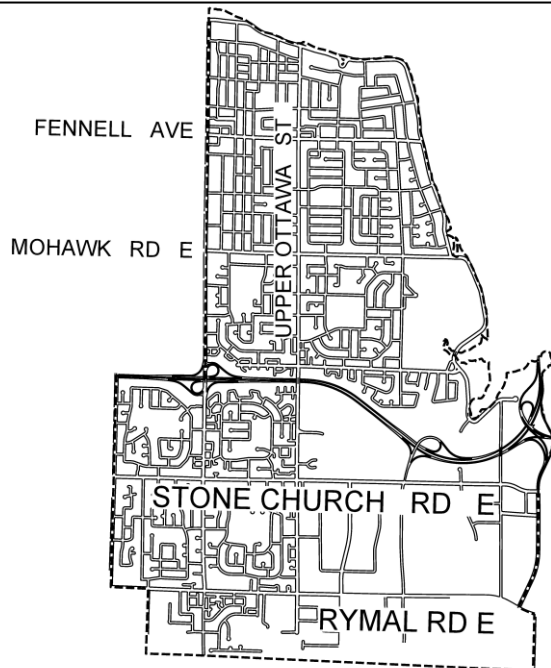
PROPOSED STOP

SCALE
NOT TO SCALE

DATE
June 17, 2020



KEY MAP



**HAMILTON
WARD 6**



LOCATION PLAN

PROPOSED STOP CONTROL:

**Rapallo Drive at Gatineau Drive,
Rapallo Drive at Anson Avenue,
Weston Court at Anson Avenue**

Transportation Operations & Maintenance
PUBLIC WORKS DEPARTMENT

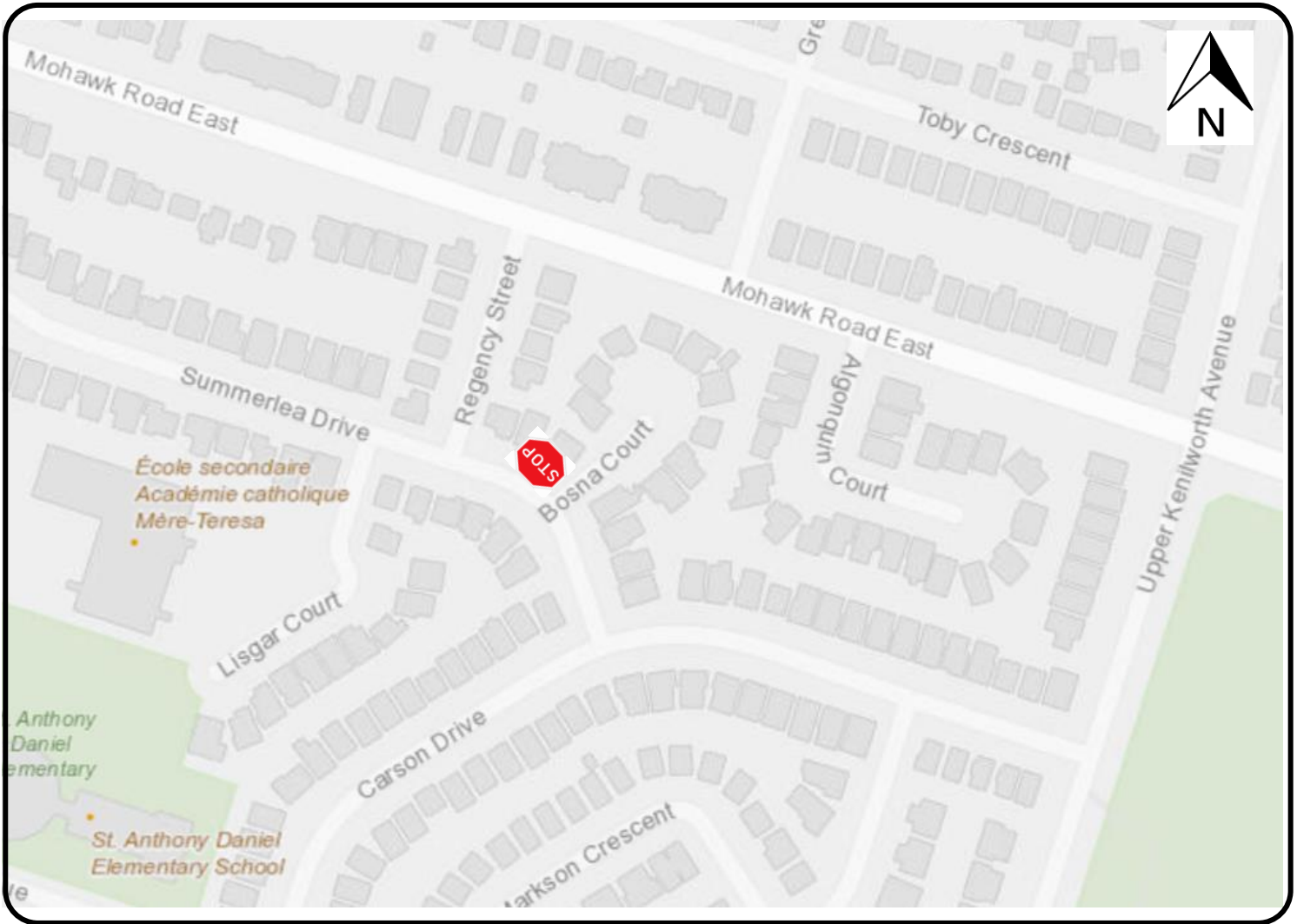
LEGEND



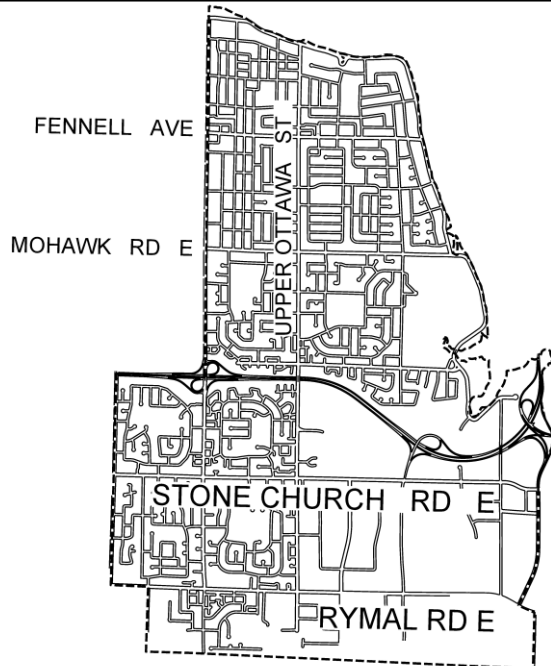
PROPOSED STOP

SCALE
NOT TO SCALE

DATE
June 17, 2020



KEY MAP



**HAMILTON
WARD 6**



LOCATION PLAN

PROPOSED STOP CONTROL:

Bosna Court at Summerlea Drive

Transportation Operations & Maintenance
PUBLIC WORKS DEPARTMENT

LEGEND



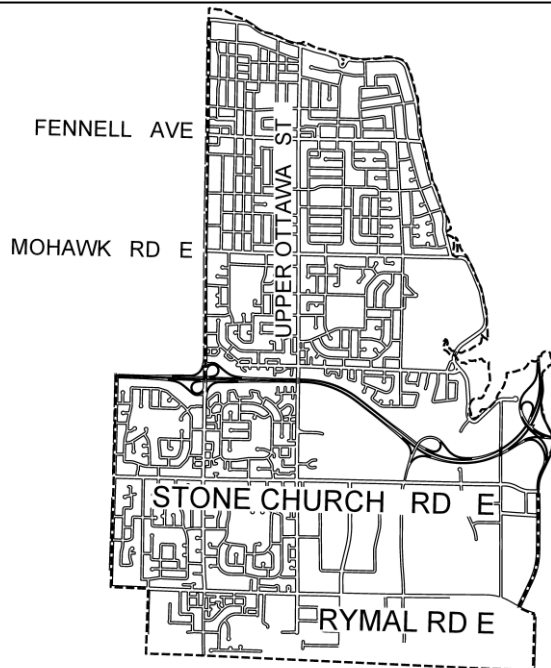
PROPOSED STOP

SCALE
NOT TO SCALE

DATE
June 17, 2020



KEY MAP



**HAMILTON
WARD 6**



LOCATION PLAN

PROPOSED STOP CONTROL:

**Camille Court at Grenadier Drive, Marvin Court
at Grenadier Drive, Barnett Court at Grenadier
Drive, Ferrara Street at Wise Crescent**

Transportation Operations & Maintenance
PUBLIC WORKS DEPARTMENT

LEGEND



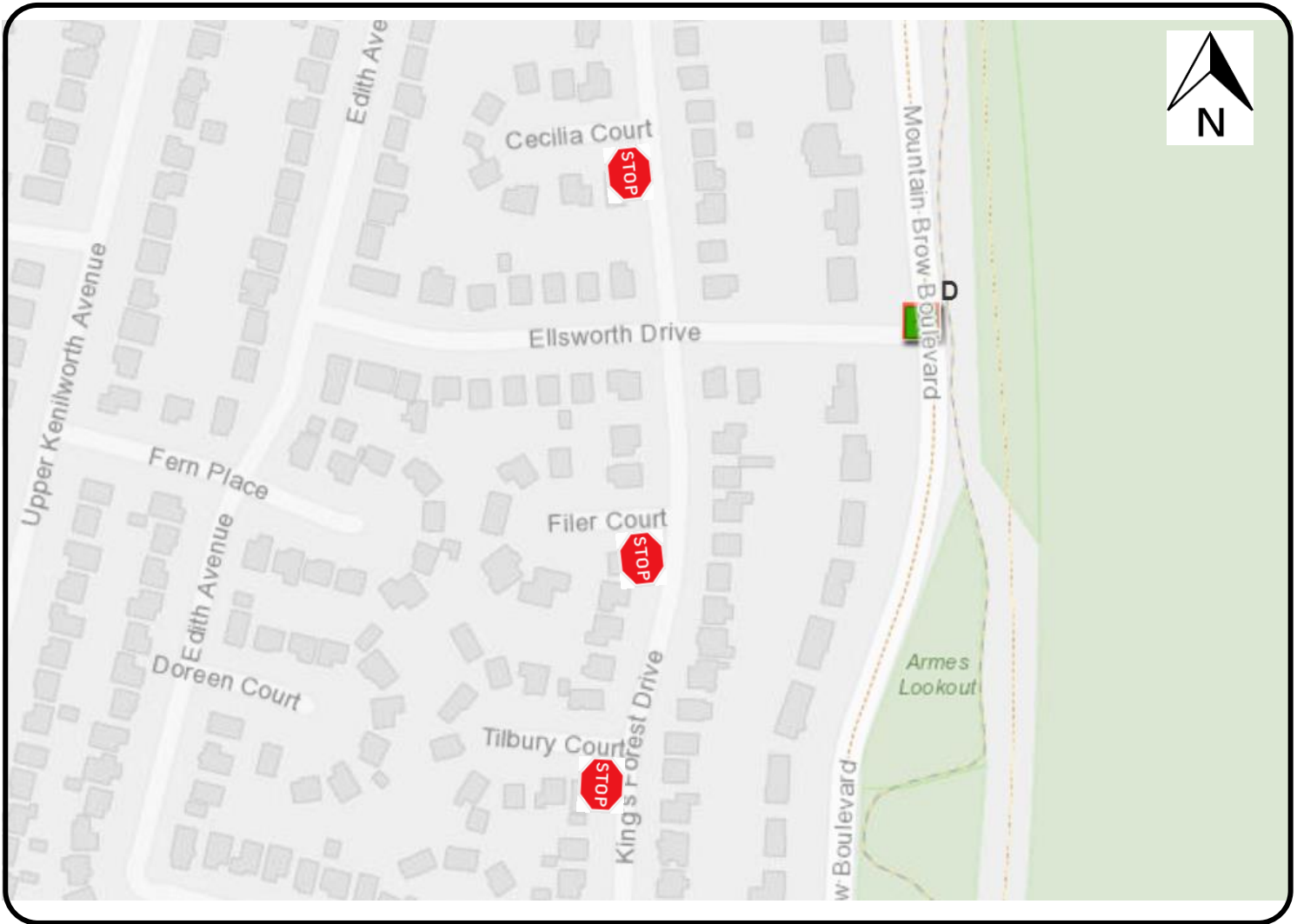
PROPOSED STOP

SCALE

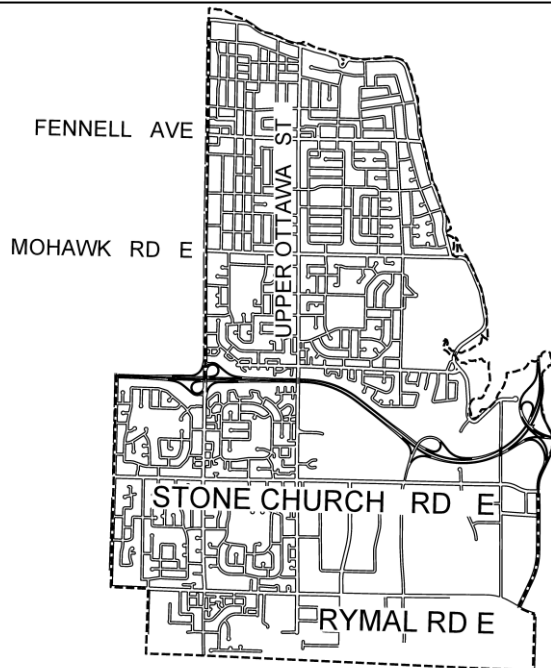
NOT TO SCALE

DATE

June 17, 2020



KEY MAP



**HAMILTON
WARD 6**



LOCATION PLAN

PROPOSED STOP CONTROL:

Cecilia Court at King's Forest Drive, Filer Court at King's Forest Drive, Tilbury Court at King's Forest Drive

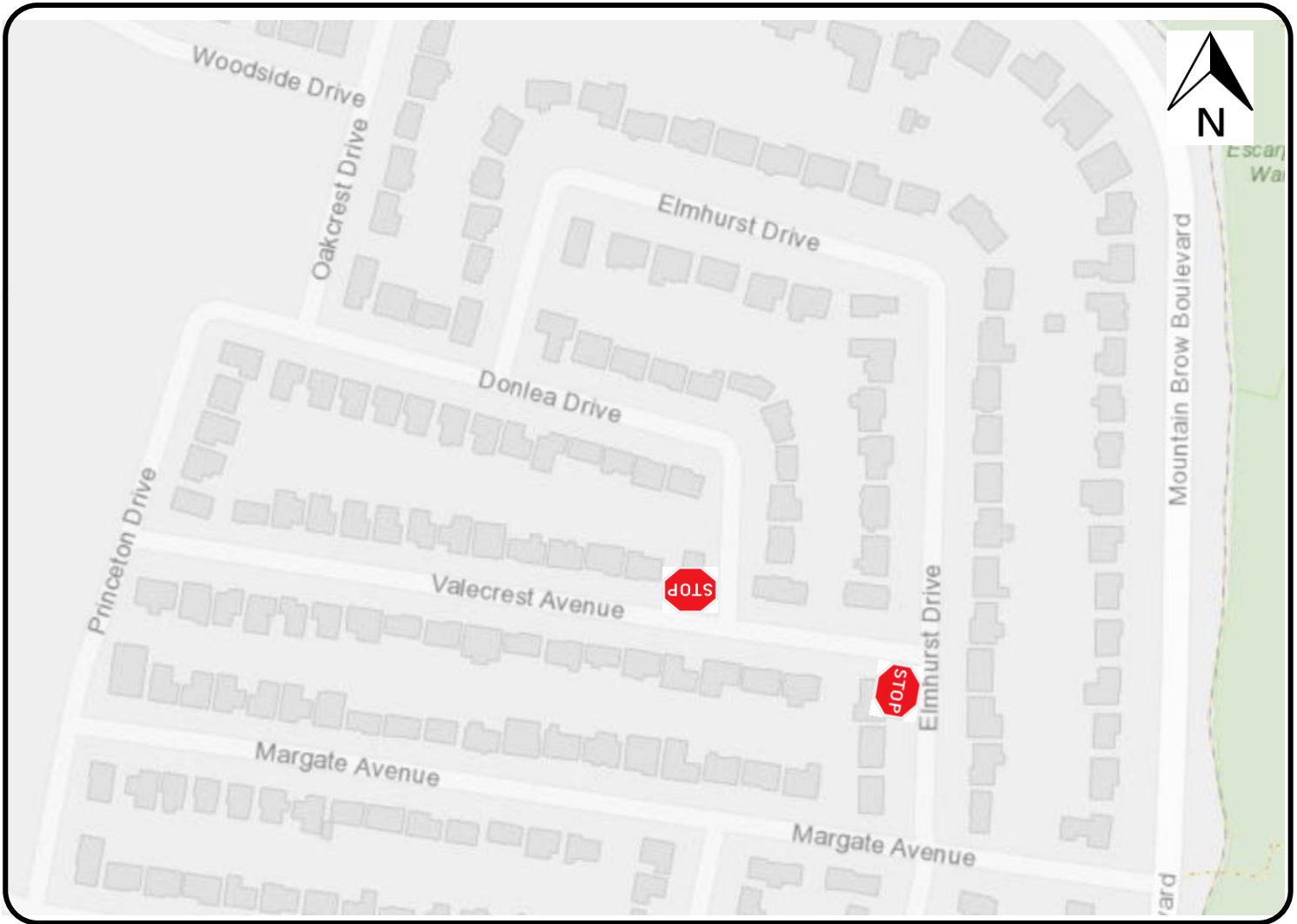
Transportation Operations & Maintenance
PUBLIC WORKS DEPARTMENT

LEGEND

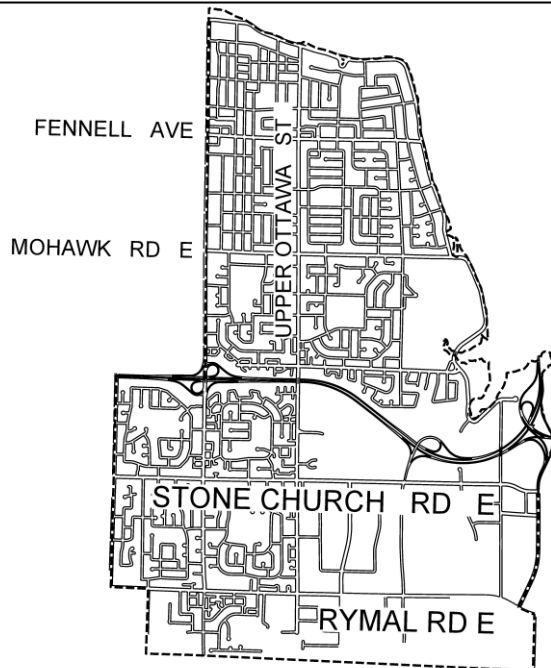
 **PROPOSED STOP**

SCALE
NOT TO SCALE

DATE
June 17, 2020



KEY MAP



**HAMILTON
WARD 6**



LOCATION PLAN

PROPOSED STOP CONTROL:

**Donlea Drive at Valecrest Avenue,
Valecrest Avenue at Elmhurst Drive**

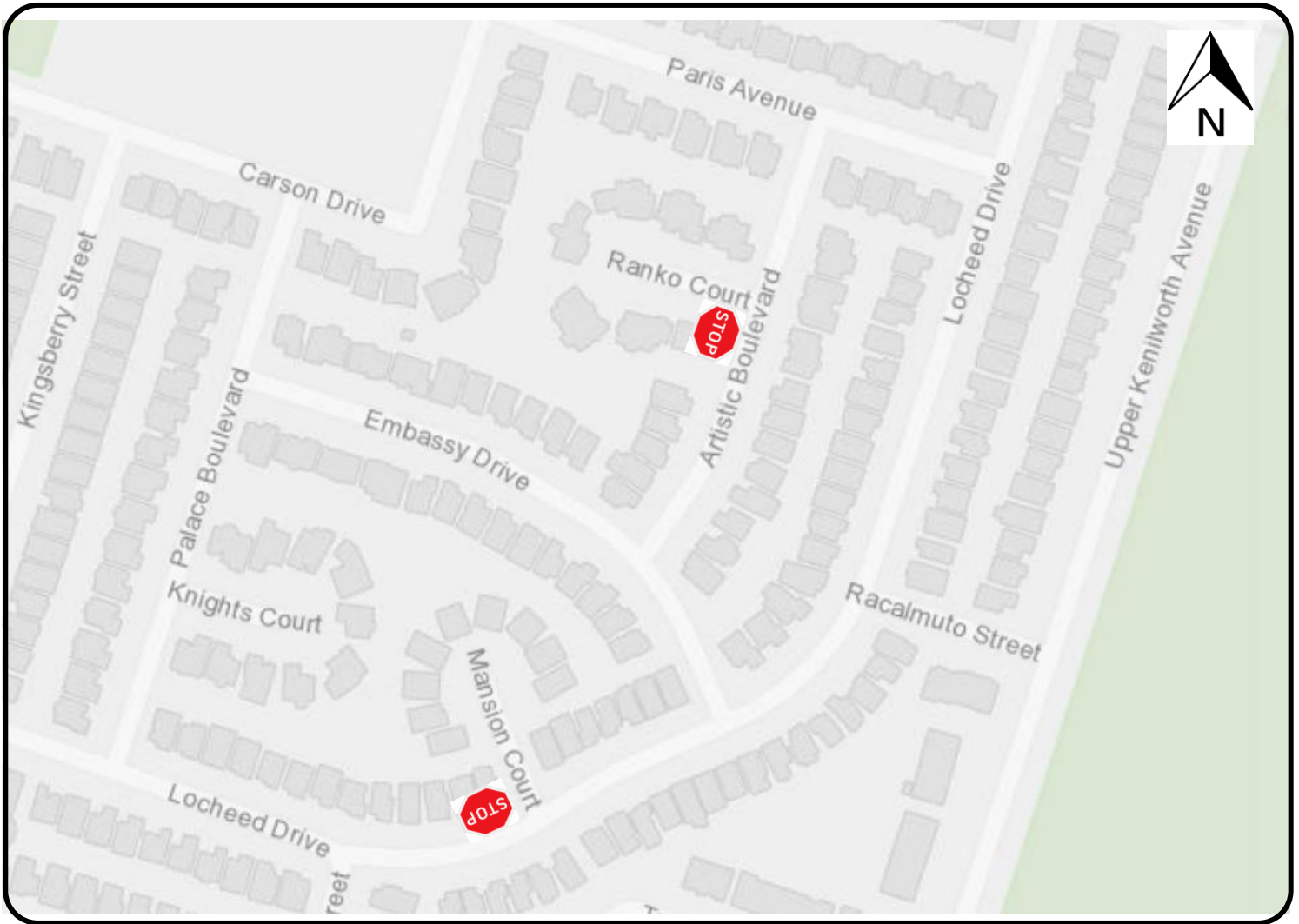
Transportation Operations & Maintenance
PUBLIC WORKS DEPARTMENT

LEGEND

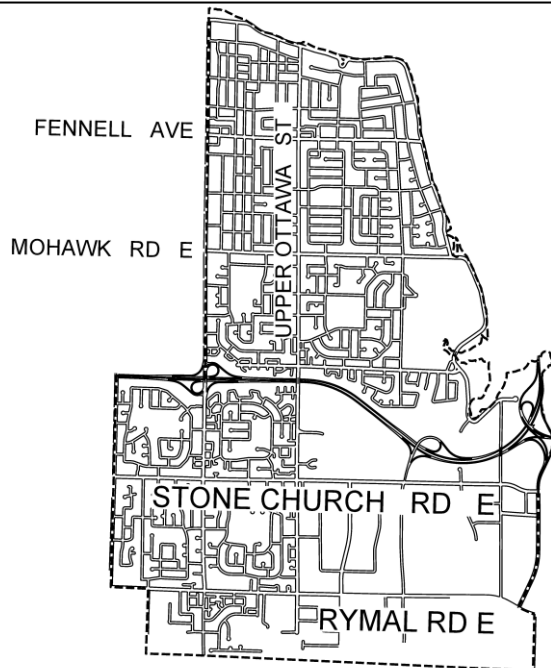
 **PROPOSED STOP**

SCALE
NOT TO SCALE

DATE
June 17, 2020



KEY MAP



**HAMILTON
WARD 6**



LOCATION PLAN

PROPOSED STOP CONTROL:

**Mansion Court at Locheed Drive,
Ranko Court at Artistic Boulevard**

Transportation Operations & Maintenance
PUBLIC WORKS DEPARTMENT

LEGEND



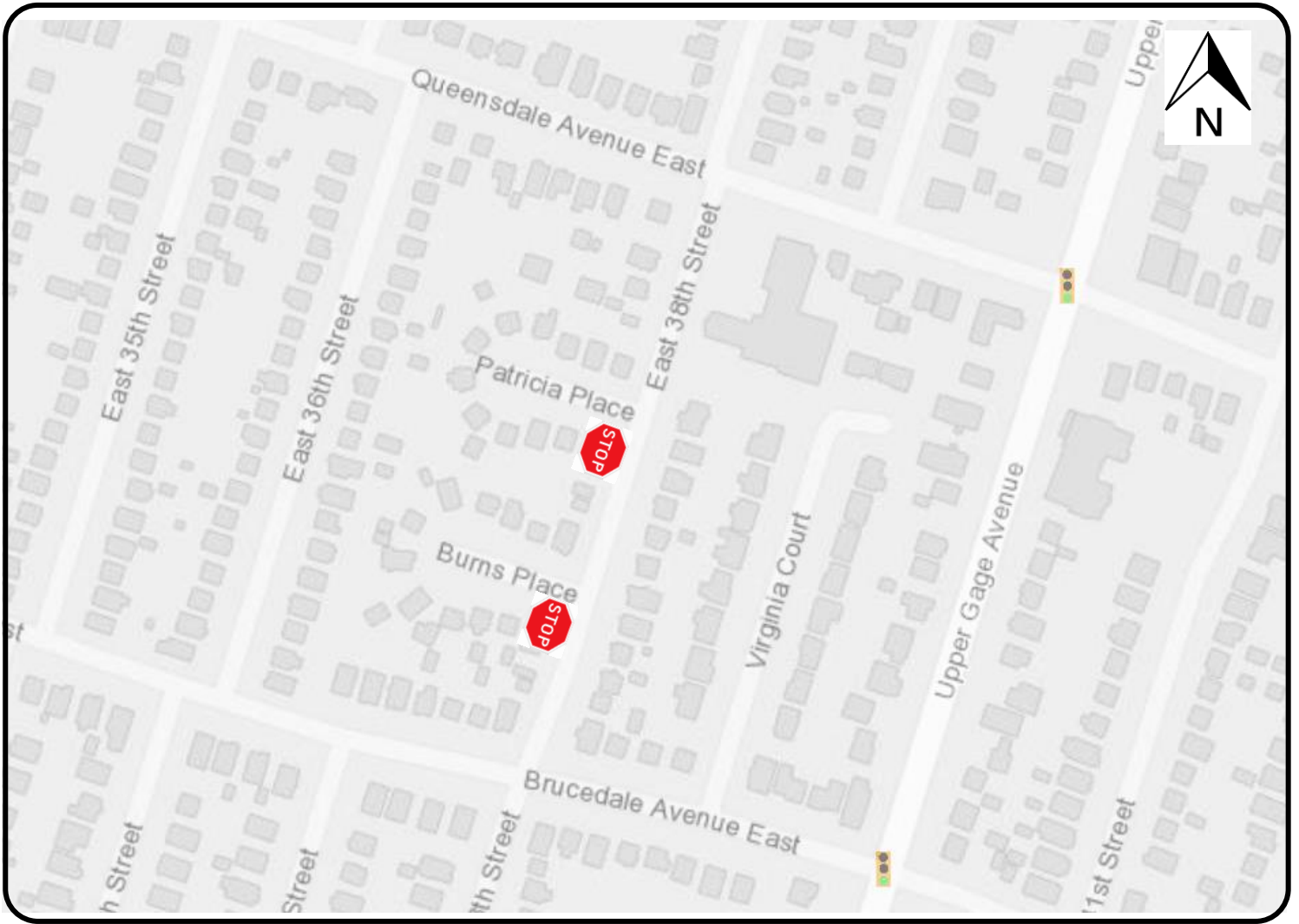
PROPOSED STOP

SCALE

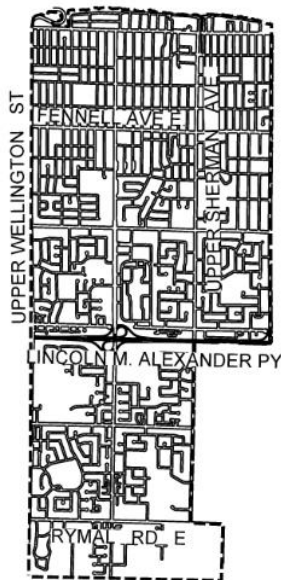
NOT TO SCALE

DATE

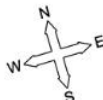
June 17, 2020



KEY MAP



**HAMILTON
WARD 7**



LOCATION PLAN

PROPOSED STOP CONTROL:

**Patricia Place at East 38th Street,
Burns Place at East 38th Street**

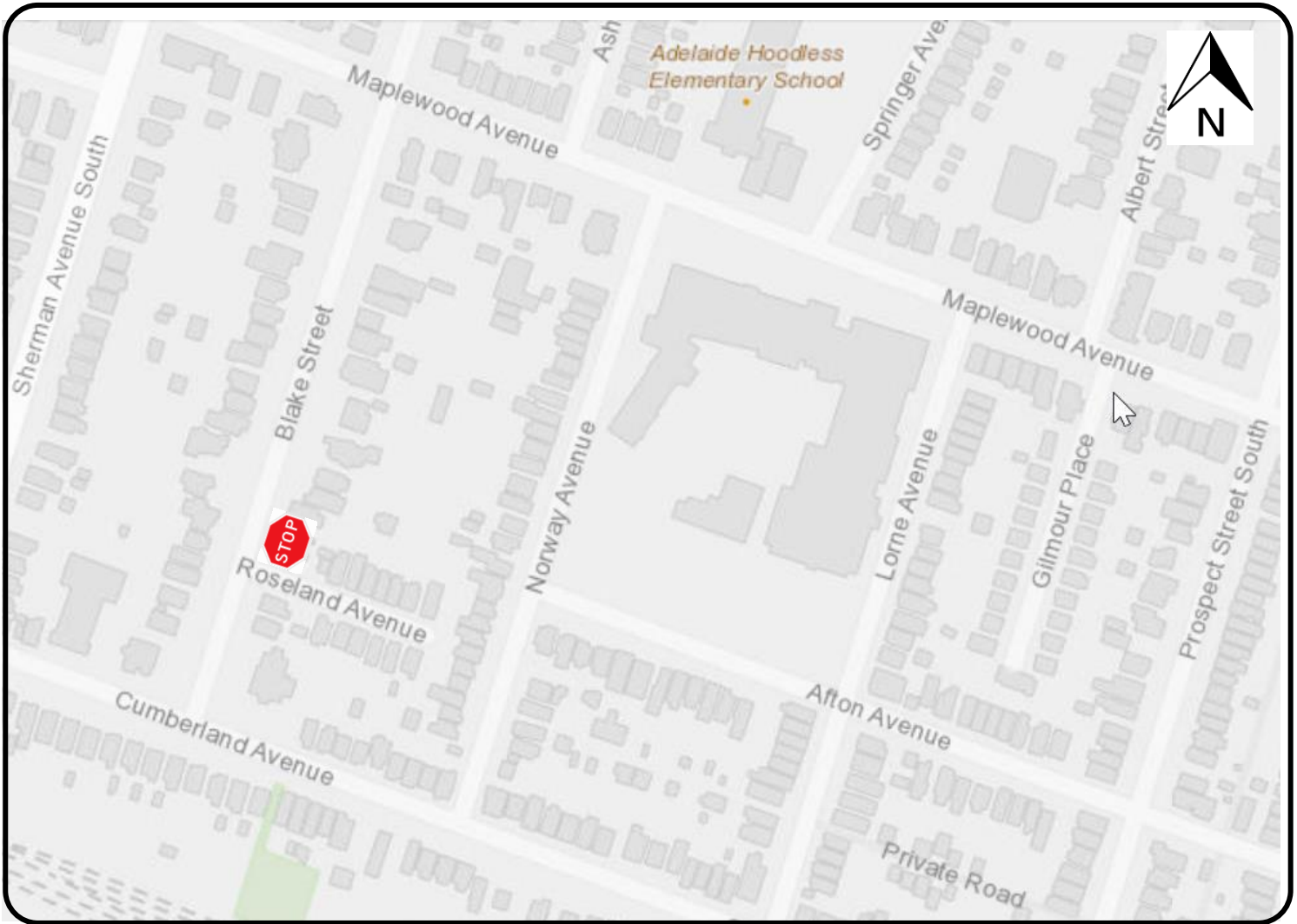
Transportation Operations & Maintenance
PUBLIC WORKS DEPARTMENT

LEGEND

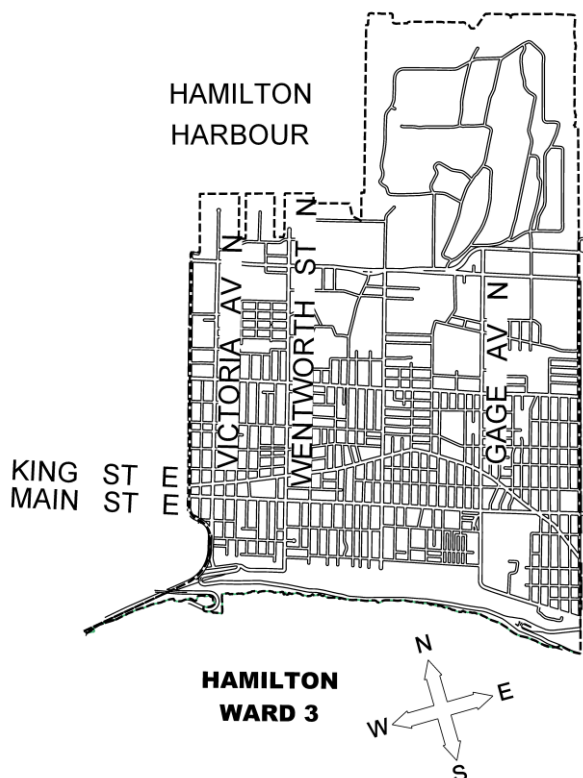
 **PROPOSED STOP**

SCALE
NOT TO SCALE

DATE
June 17, 2020



KEY MAP



LOCATION PLAN

PROPOSED STOP CONTROL:

Roseland Avenue at Blake Street

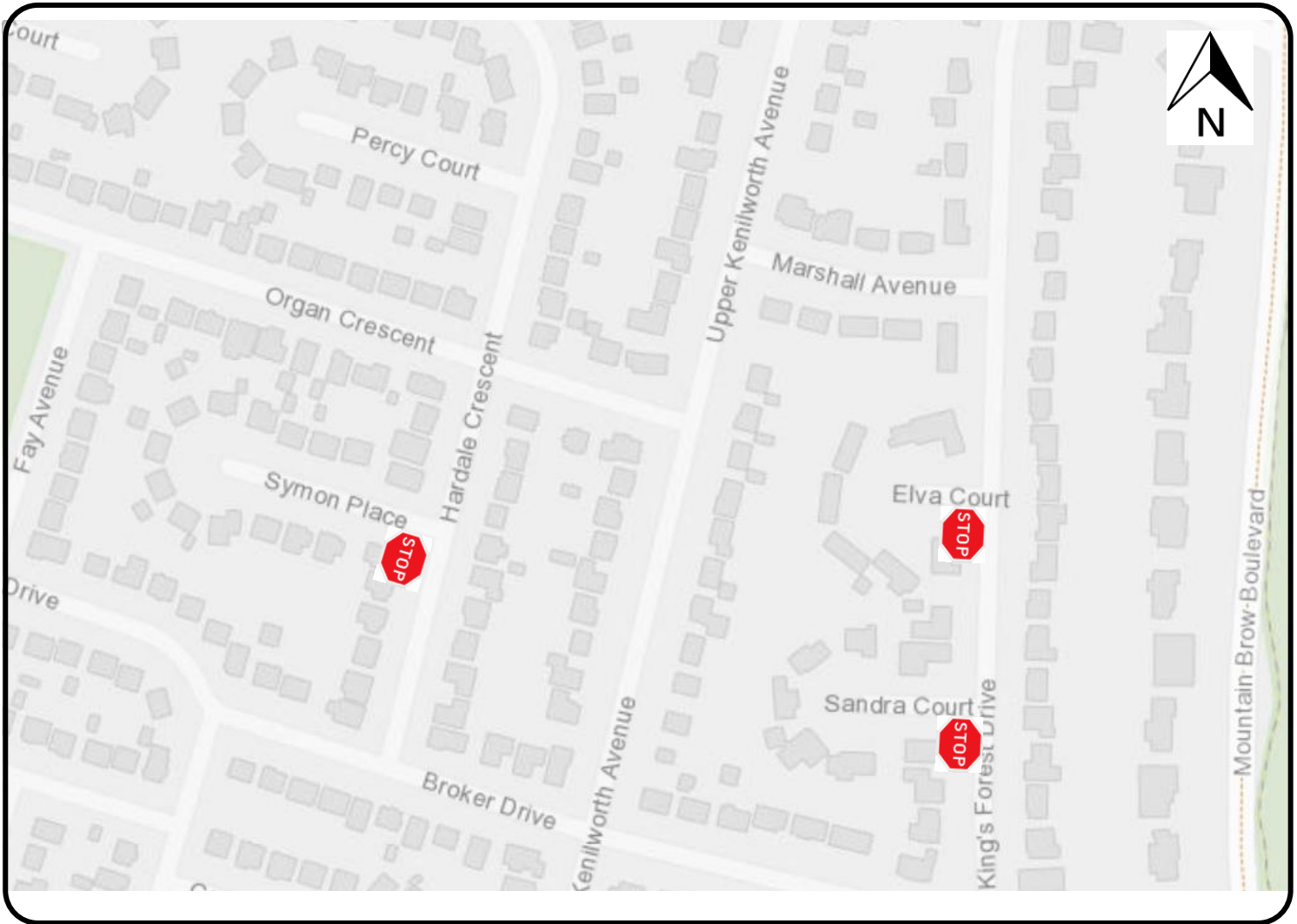
Transportation Operations & Maintenance
PUBLIC WORKS DEPARTMENT

LEGEND

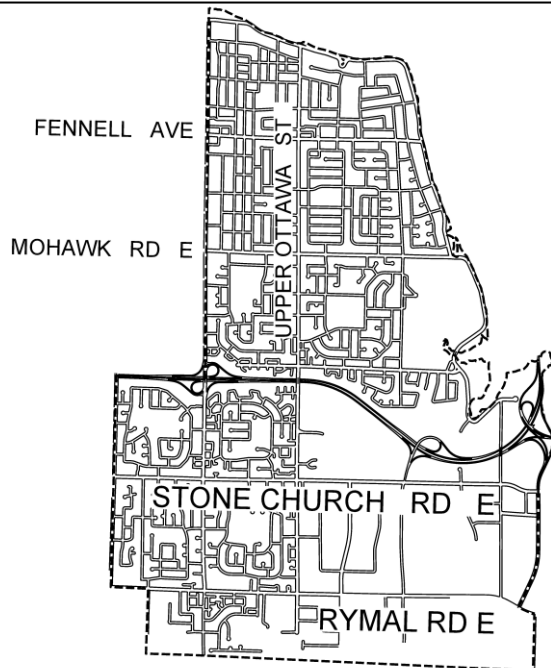
 **PROPOSED STOP**

SCALE
NOT TO SCALE

DATE
June 17, 2020



KEY MAP



HAMILTON
WARD 6



LOCATION PLAN

PROPOSED STOP CONTROL:

**Symon Place at Hardale Crescent,
Elva Court at King's Forest Drive,
Sandra Court at King's Forest Drive**

Transportation Operations & Maintenance
PUBLIC WORKS DEPARTMENT

LEGEND



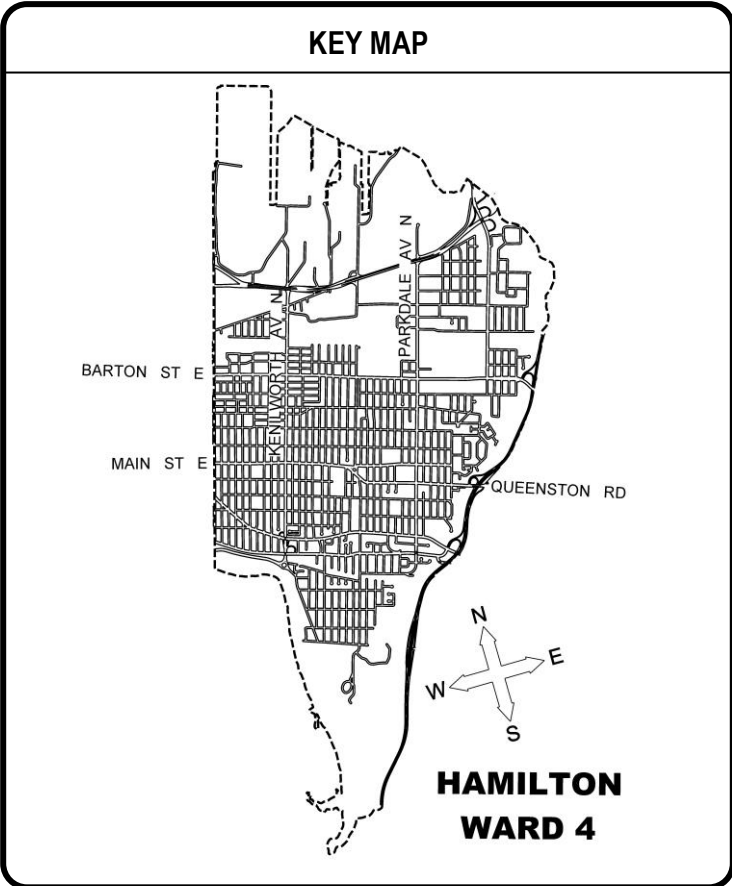
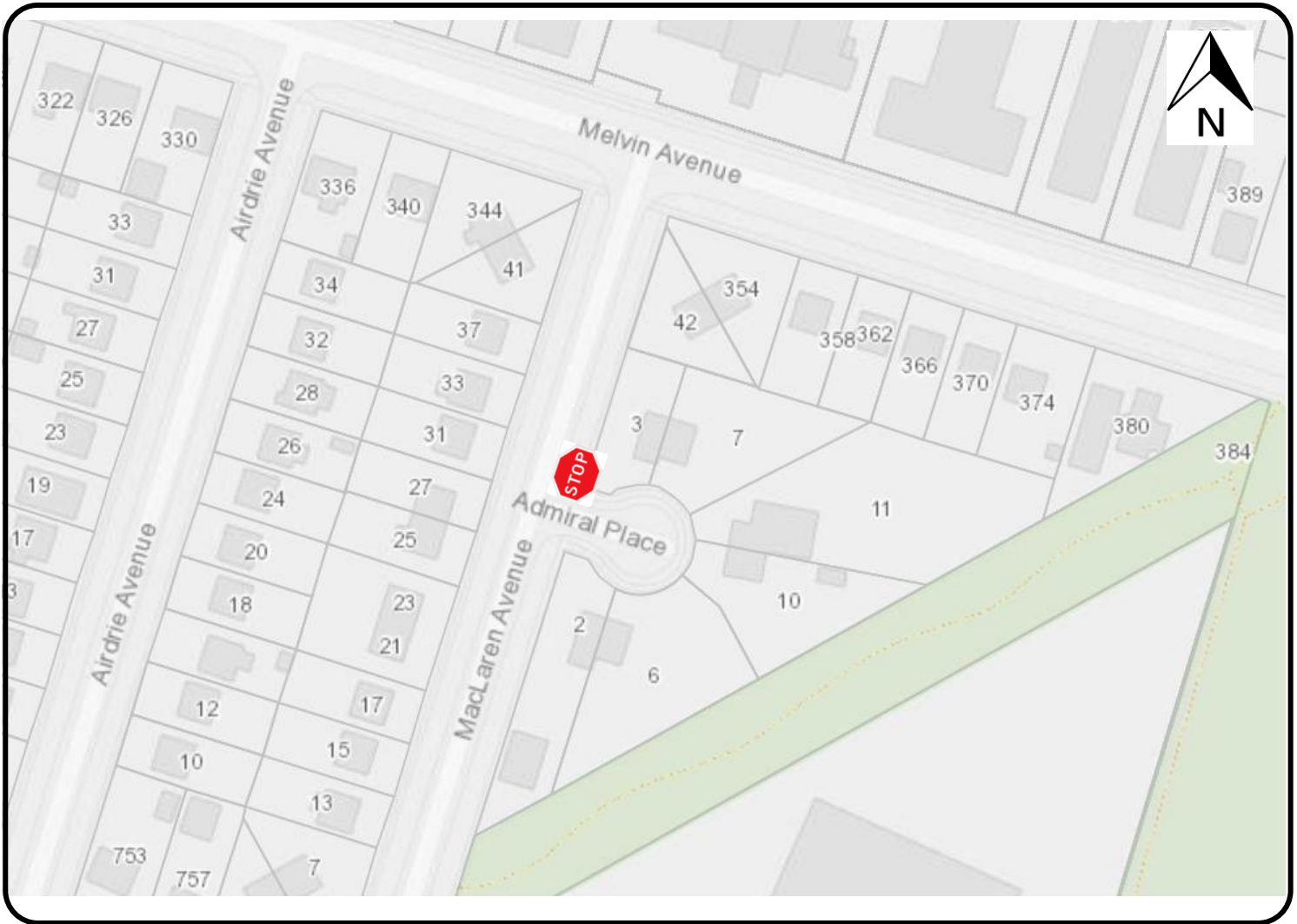
PROPOSED STOP

SCALE

NOT TO SCALE

DATE

June 17, 2020




LOCATION PLAN

PROPOSED STOP CONTROL:

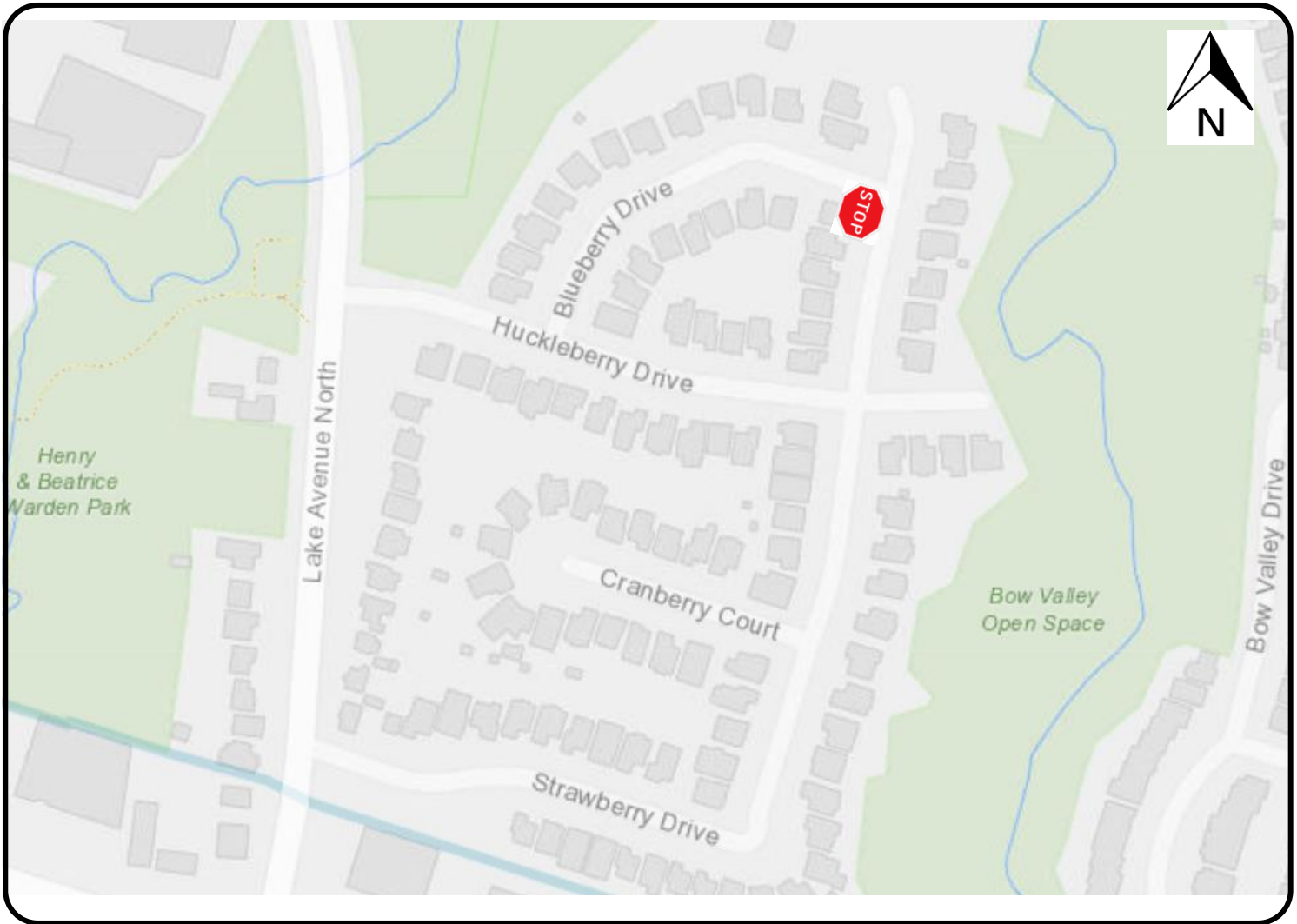
Admiral Place at MaClaren Avenue

Transportation Operations & Maintenance
PUBLIC WORKS DEPARTMENT

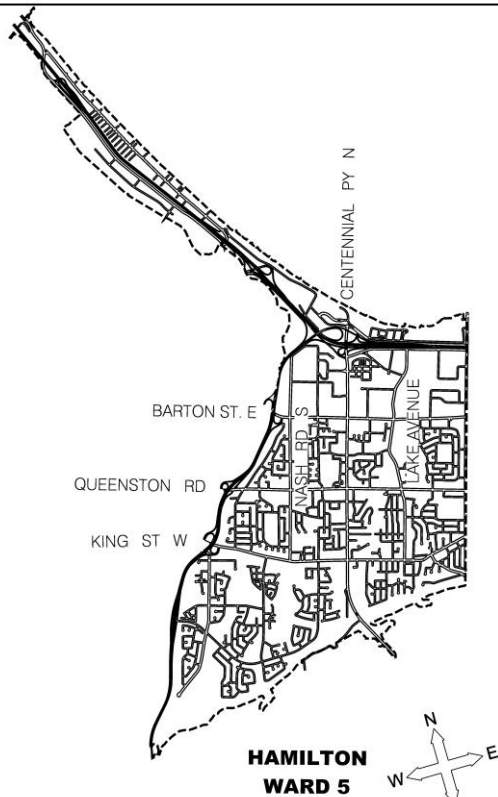
LEGEND


PROPOSED STOP

SCALE
NOT TO SCALE
DATE
June 17, 2020



KEY MAP



LOCATION PLAN

PROPOSED STOP CONTROL:

Blueberry Drive at Strawberry Drive

Transportation Operations & Maintenance
PUBLIC WORKS DEPARTMENT

LEGEND

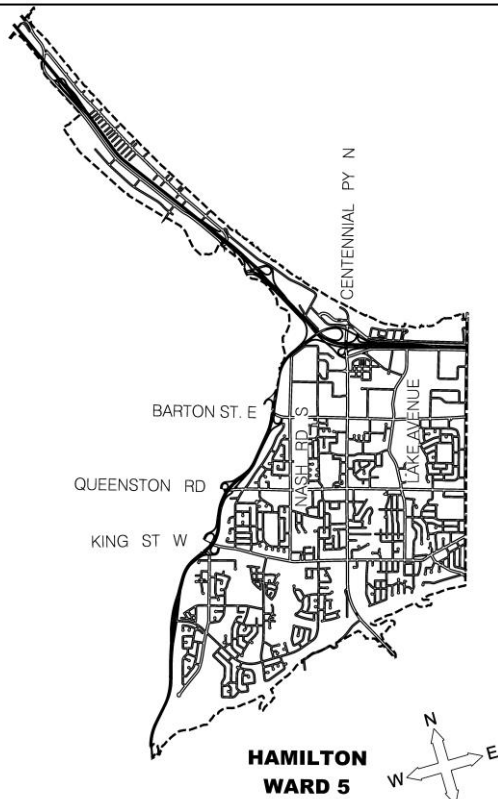
 PROPOSED STOP

SCALE
NOT TO SCALE

DATE
June 17, 2020



KEY MAP



LOCATION PLAN

PROPOSED STOP CONTROL:

Duchess Court at Oakland Drive, Kings Court at Oakland Drive, Queens Court at Oakland Drive, Lord Court at Kenora Avenue, Lady Court at Kenora Avenue

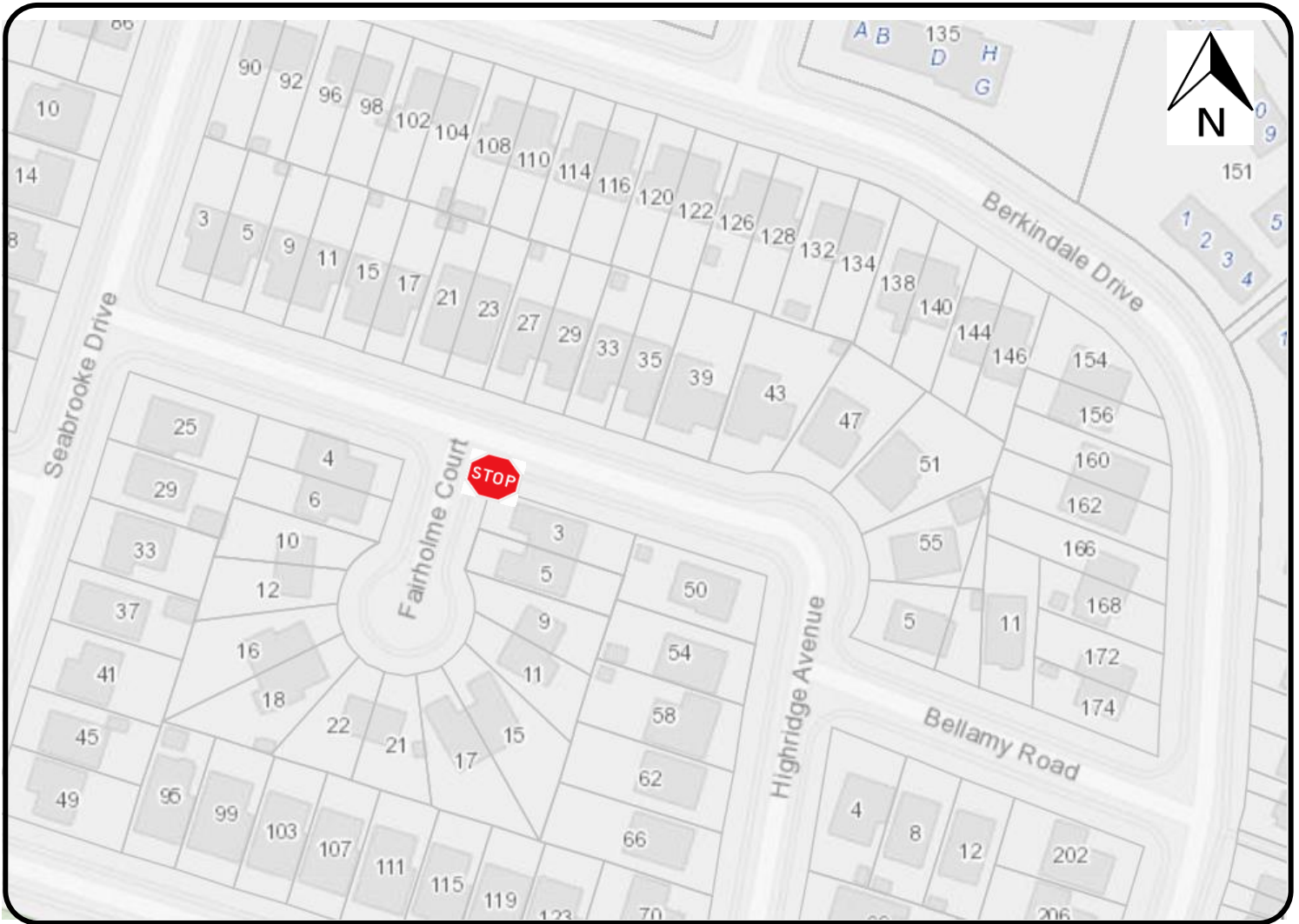
Transportation Operations & Maintenance
PUBLIC WORKS DEPARTMENT

LEGEND

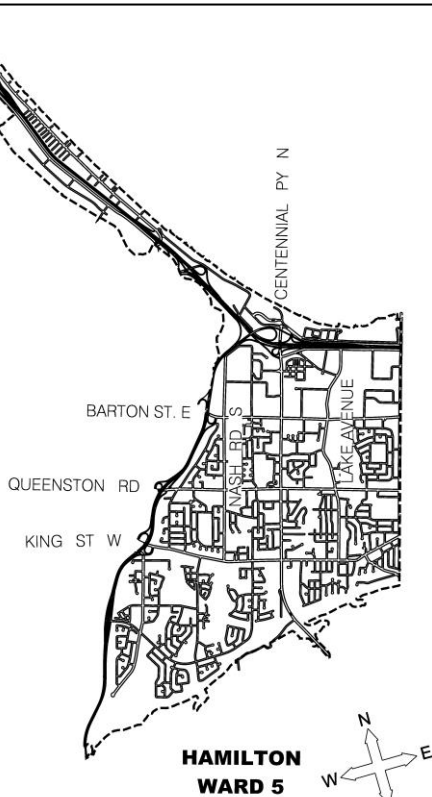
 **PROPOSED STOP**

SCALE
NOT TO SCALE

DATE
June 17, 2020



KEY MAP



LOCATION PLAN

PROPOSED STOP CONTROL:

Fairholme Court at Highridge Avenue

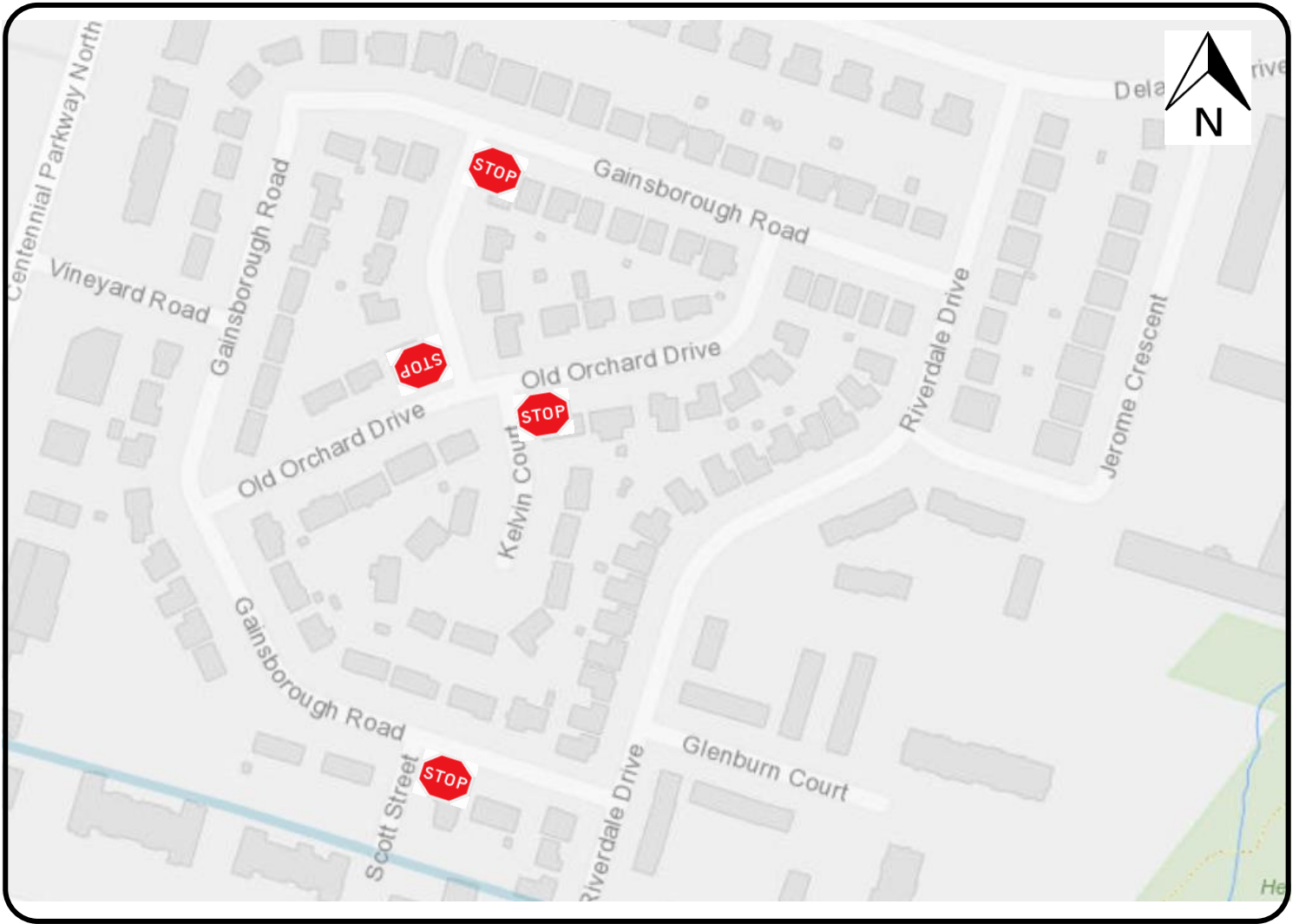
Transportation Operations & Maintenance
PUBLIC WORKS DEPARTMENT

LEGEND

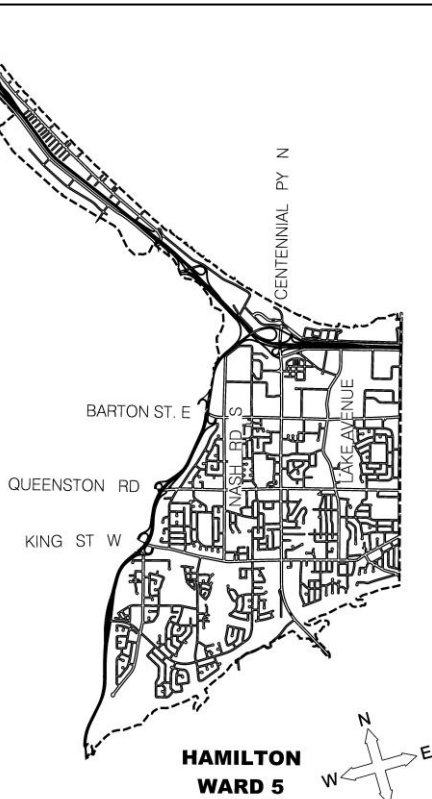
 **PROPOSED STOP**

SCALE
NOT TO SCALE

DATE
June 17, 2020



KEY MAP



LOCATION PLAN

PROPOSED STOP CONTROL:

Keats Road at Gainsborough Road, Keats Road at Old Orchard Drive, Kelvin Court at Old Orchard Drive, Scott Street at Gainsborough Road

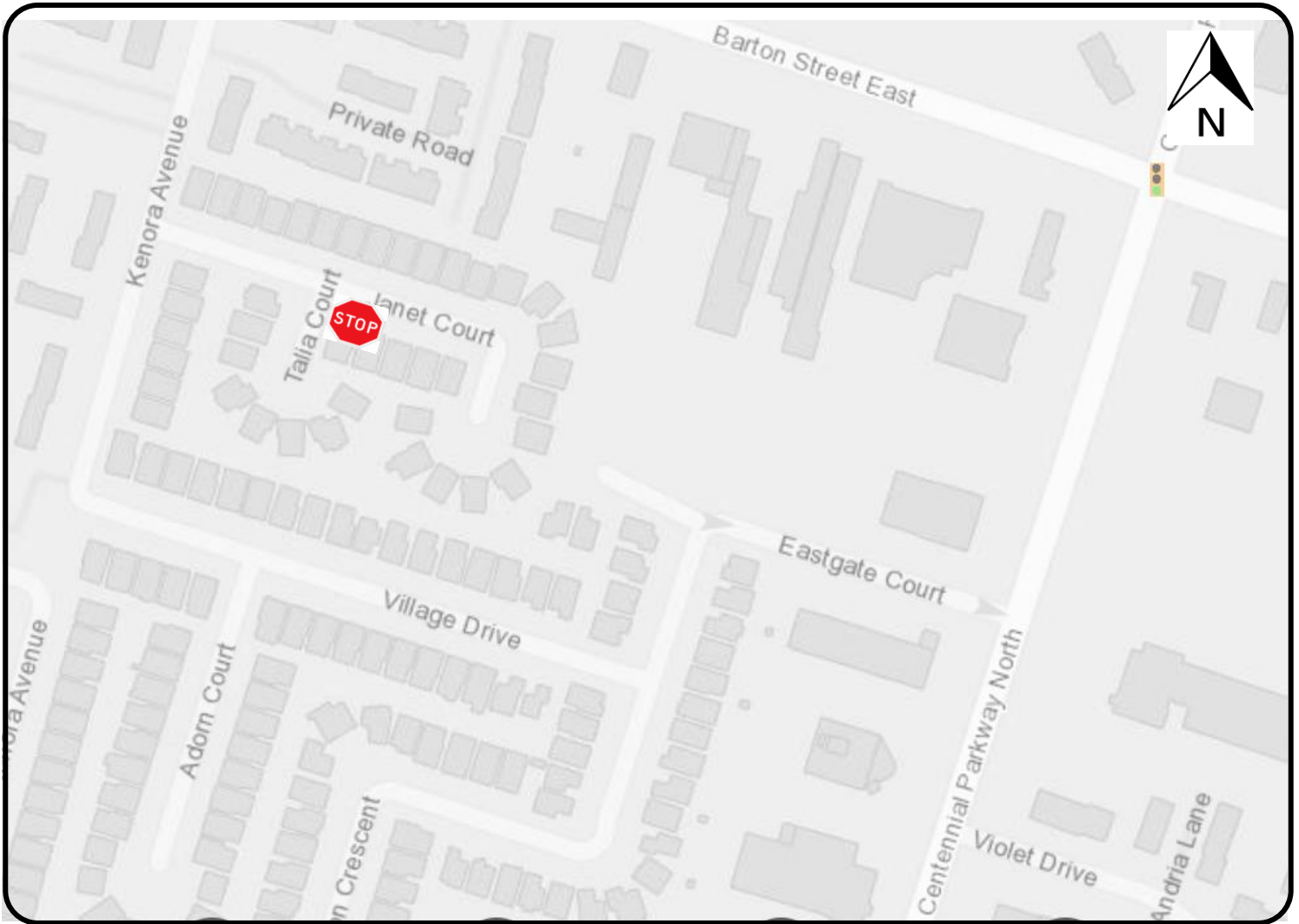
Transportation Operations & Maintenance
PUBLIC WORKS DEPARTMENT

LEGEND

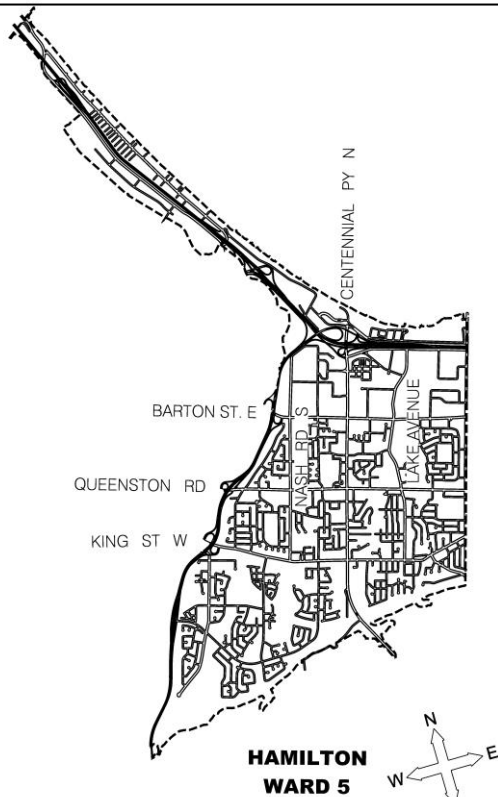
 **PROPOSED STOP**

SCALE
NOT TO SCALE

DATE
June 17, 2020



KEY MAP



LOCATION PLAN

PROPOSED STOP CONTROL:

Talia Court at Janet Court

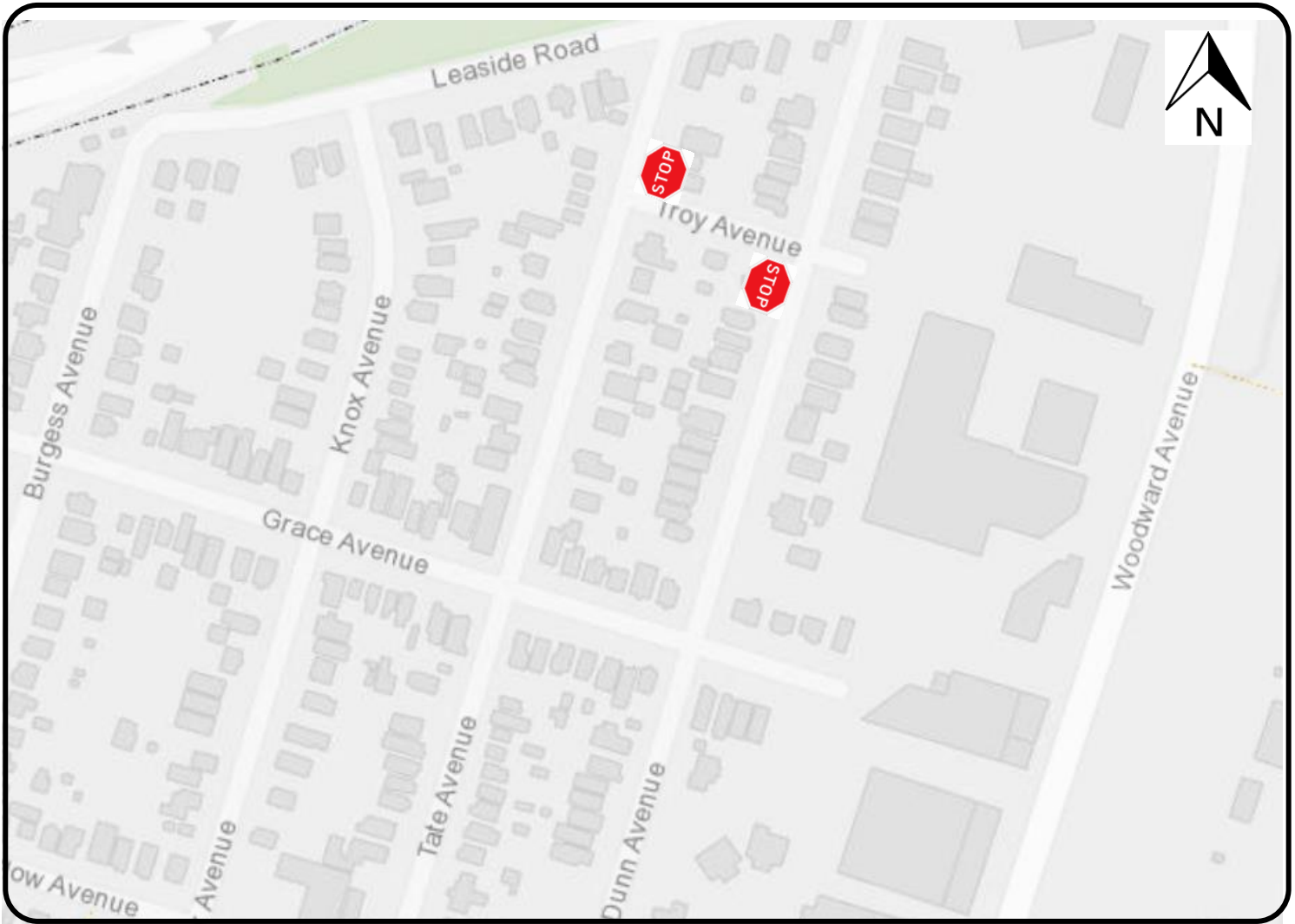
Transportation Operations & Maintenance
PUBLIC WORKS DEPARTMENT

LEGEND

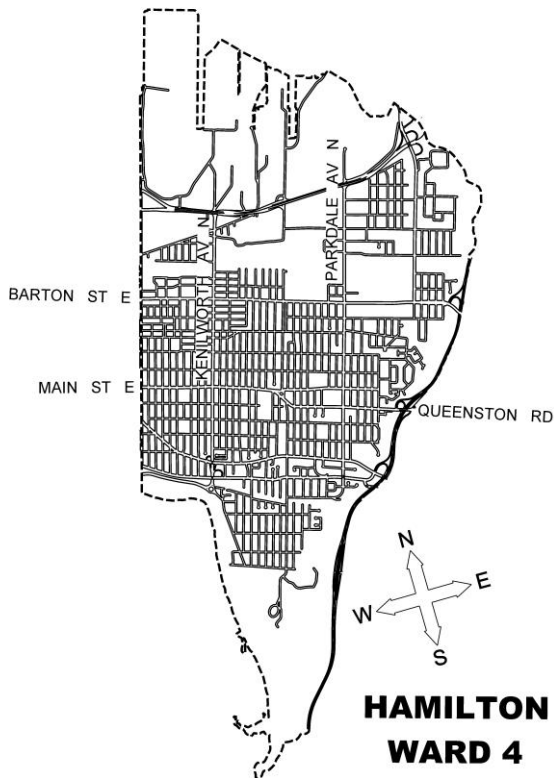
 PROPOSED STOP

SCALE
NOT TO SCALE

DATE
June 17, 2020



KEY MAP



LOCATION PLAN

PROPOSED STOP CONTROL:

**Troy Avenue at Tate Avenue,
Troy Avenue at Dunn Avenue**

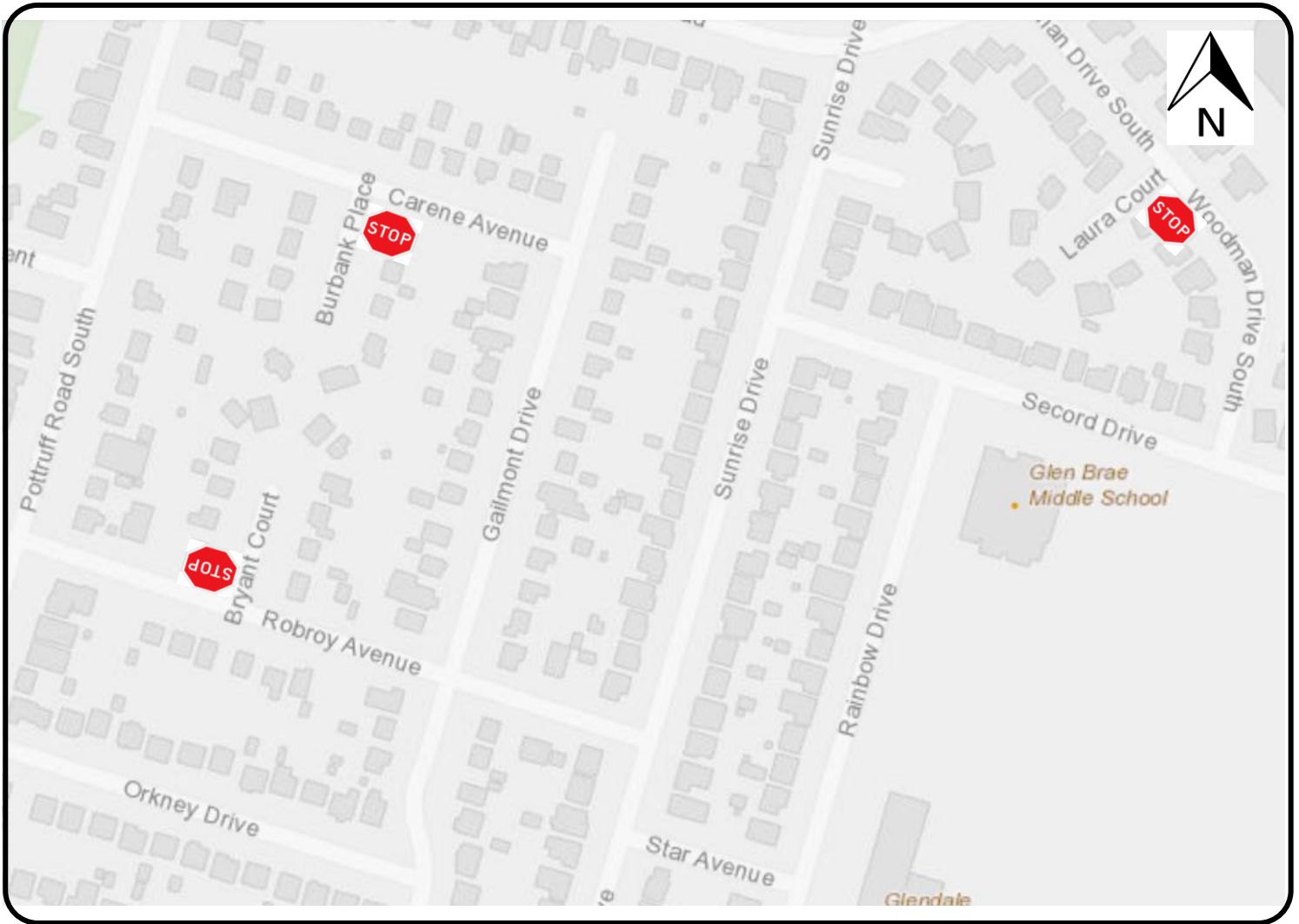
Transportation Operations & Maintenance
PUBLIC WORKS DEPARTMENT

LEGEND

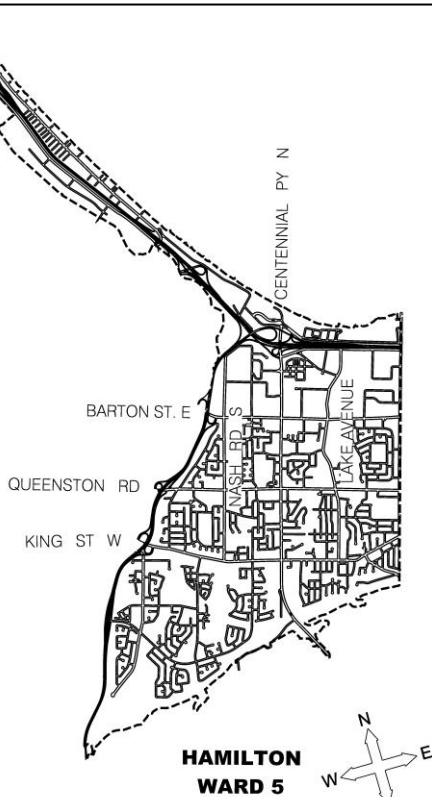
 **PROPOSED STOP**

SCALE
NOT TO SCALE

DATE
June 17, 2020



KEY MAP



LOCATION PLAN

PROPOSED STOP CONTROL:

**Burbank Place at Carene Avenue,
Bryant Court at Robroy Avenue,
Laura Court at Woodman Drive South**

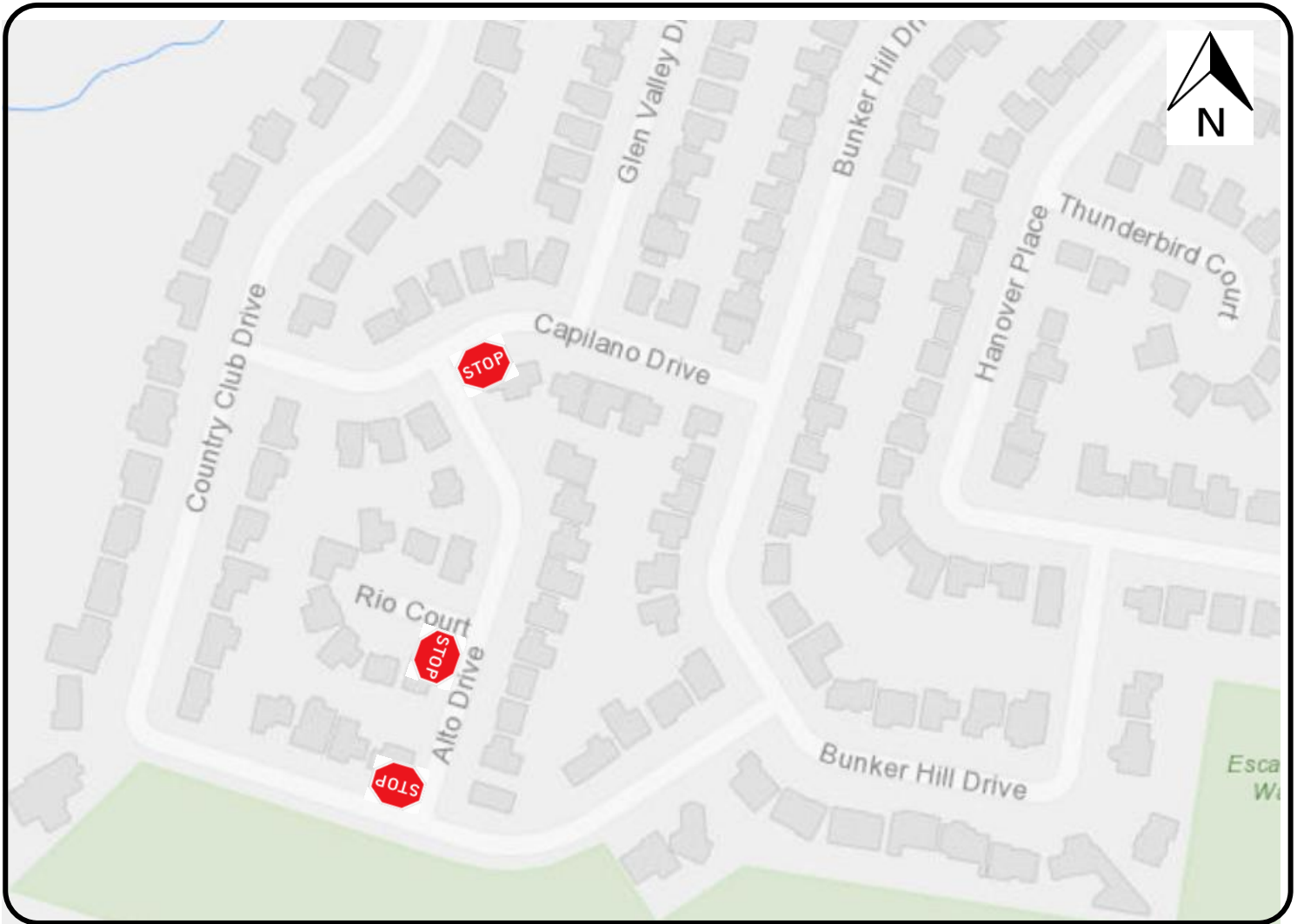
Transportation Operations & Maintenance
PUBLIC WORKS DEPARTMENT

LEGEND

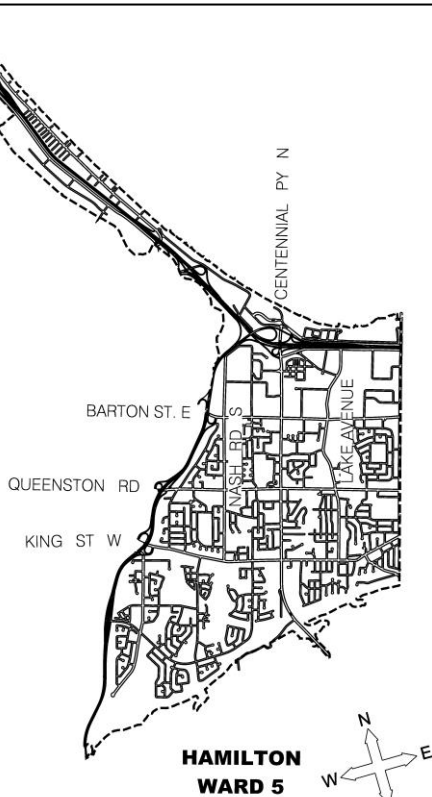
 **PROPOSED STOP**

SCALE
NOT TO SCALE

DATE
June 17, 2020



KEY MAP



LOCATION PLAN

PROPOSED STOP CONTROL:

**Capilano Drive at Country Club Drive,
Alto Drive at Country Club Drive,
Rio Court at Alto Drive**

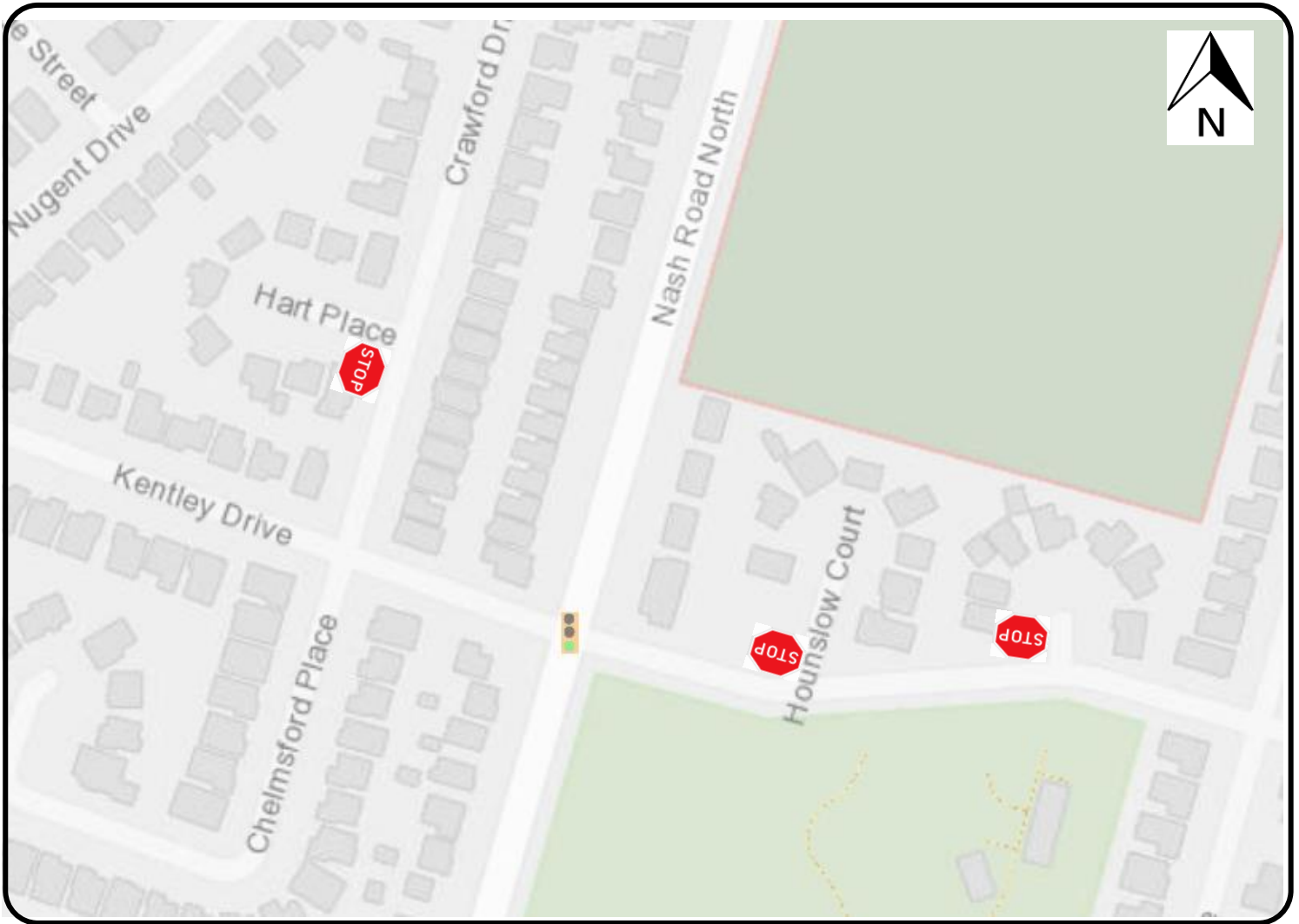
Transportation Operations & Maintenance
PUBLIC WORKS DEPARTMENT

LEGEND

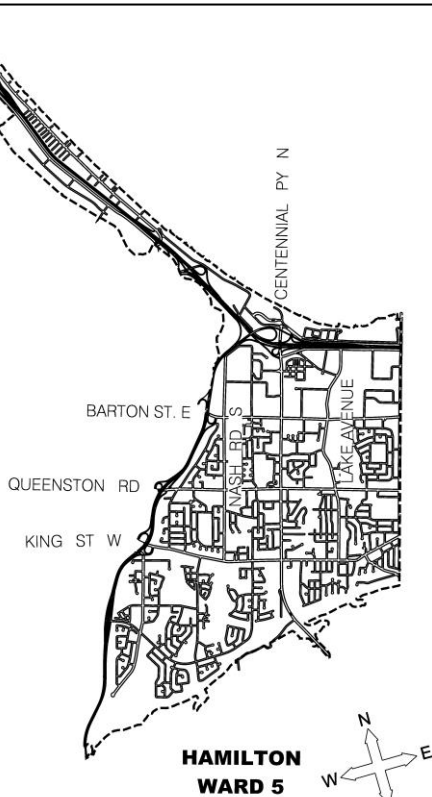
 **PROPOSED STOP**

SCALE
NOT TO SCALE

DATE
June 17, 2020



KEY MAP



LOCATION PLAN

PROPOSED STOP CONTROL:

**Hart Place at Crawford Drive,
Hounslow Court at Kentley Drive,
Ilford Court at Kentley Drive**

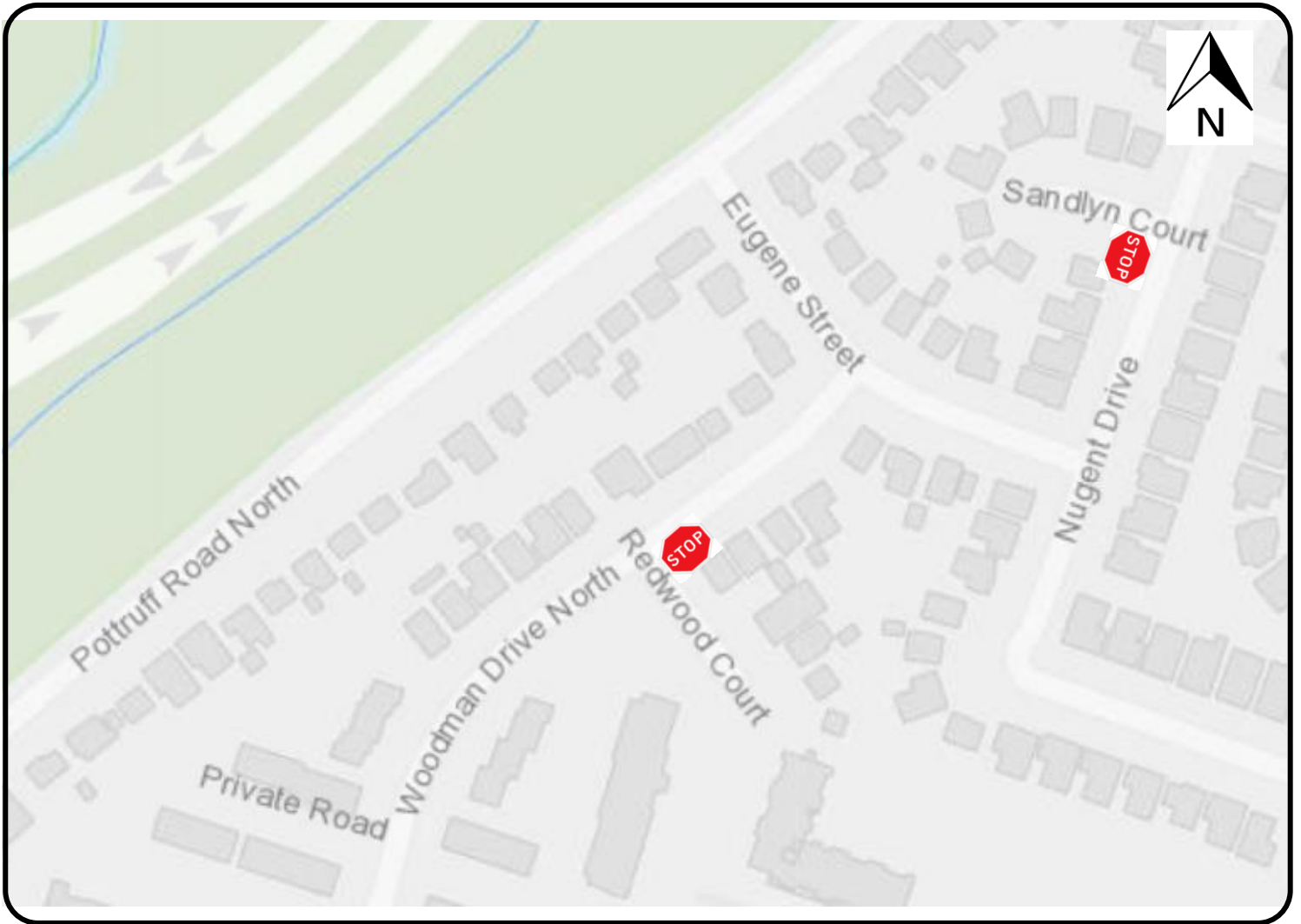
Transportation Operations & Maintenance
PUBLIC WORKS DEPARTMENT

LEGEND

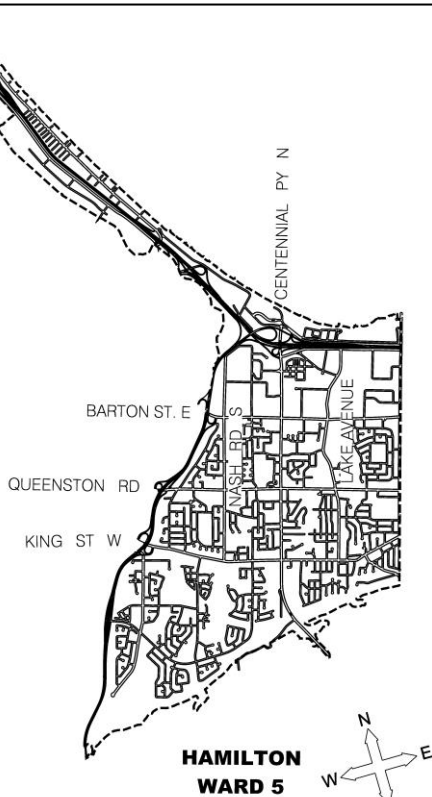
 **PROPOSED STOP**

SCALE
NOT TO SCALE

DATE
June 17, 2020



KEY MAP



LOCATION PLAN

PROPOSED STOP CONTROL:

**Redwood Court at Woodman Drive North,
Sandlyn Court at Nugent Drive**

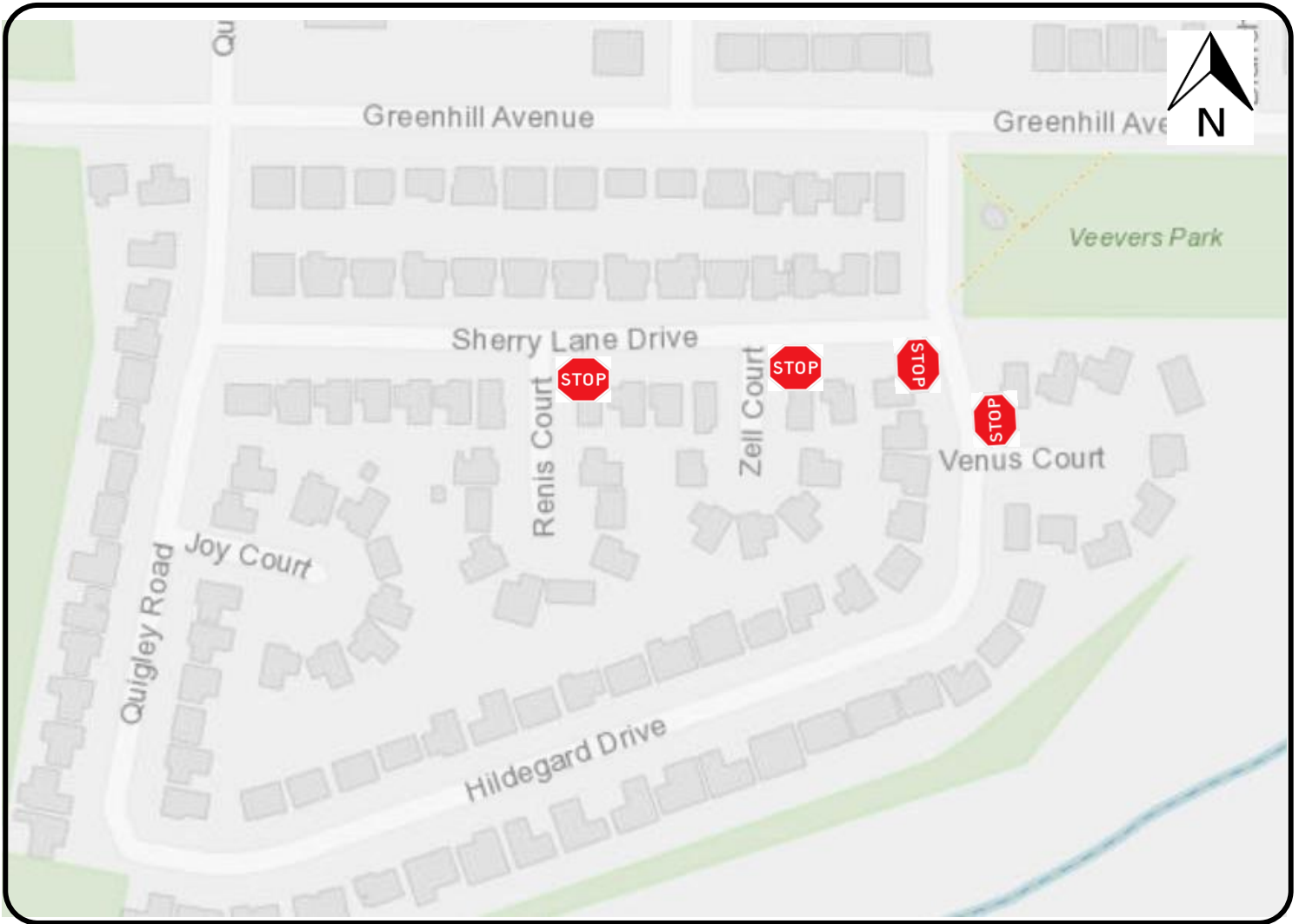
Transportation Operations & Maintenance
PUBLIC WORKS DEPARTMENT

LEGEND

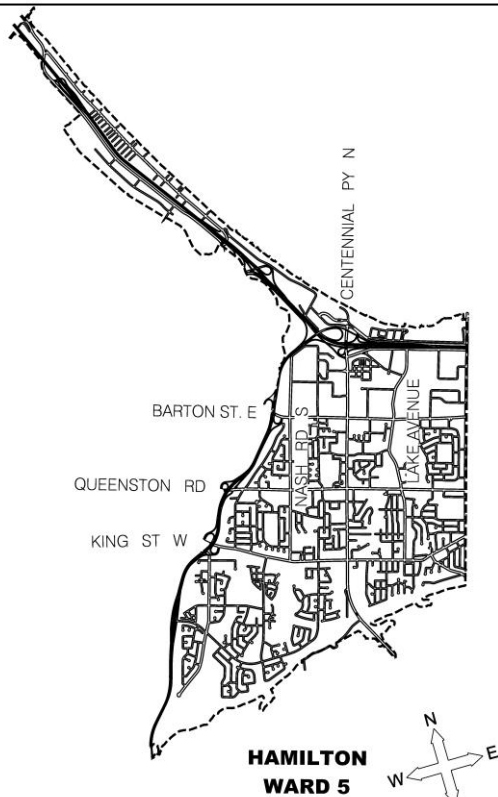
 **PROPOSED STOP**

SCALE
NOT TO SCALE

DATE
June 17, 2020



KEY MAP



LOCATION PLAN

PROPOSED STOP CONTROL:

Renis Court at Sherry Lane Drive, Zell Court at Sherry Lane Drive, Venus Court at Hildegard Drive, Sherry Lane Drive at Hildegard Drive

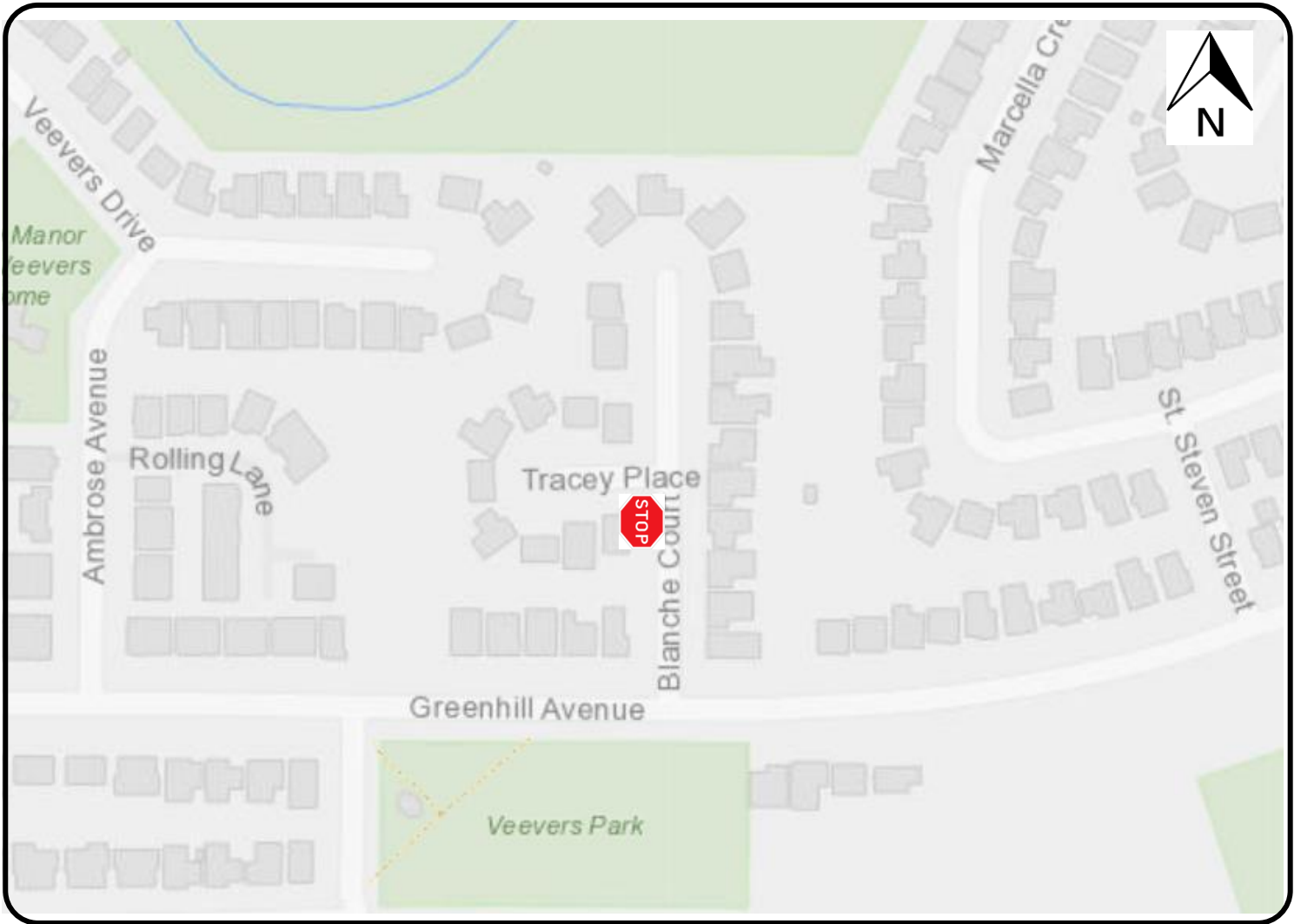
Transportation Operations & Maintenance
PUBLIC WORKS DEPARTMENT

LEGEND

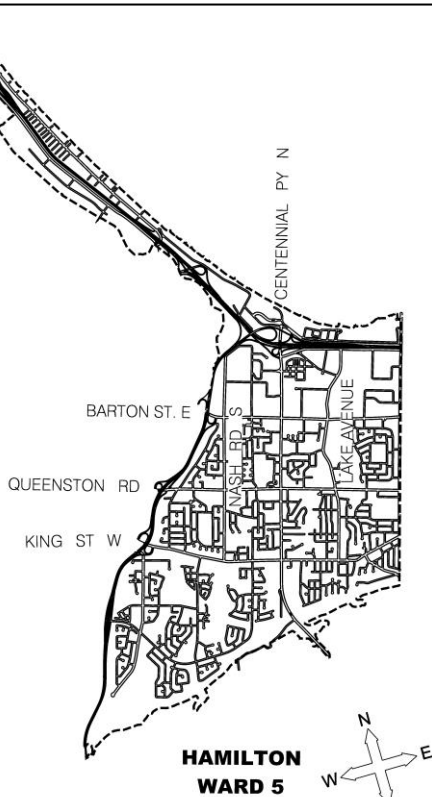
 **PROPOSED STOP**

SCALE
NOT TO SCALE

DATE
June 17, 2020



KEY MAP



LOCATION PLAN

PROPOSED STOP CONTROL:

Tracey Place at Blanche Court

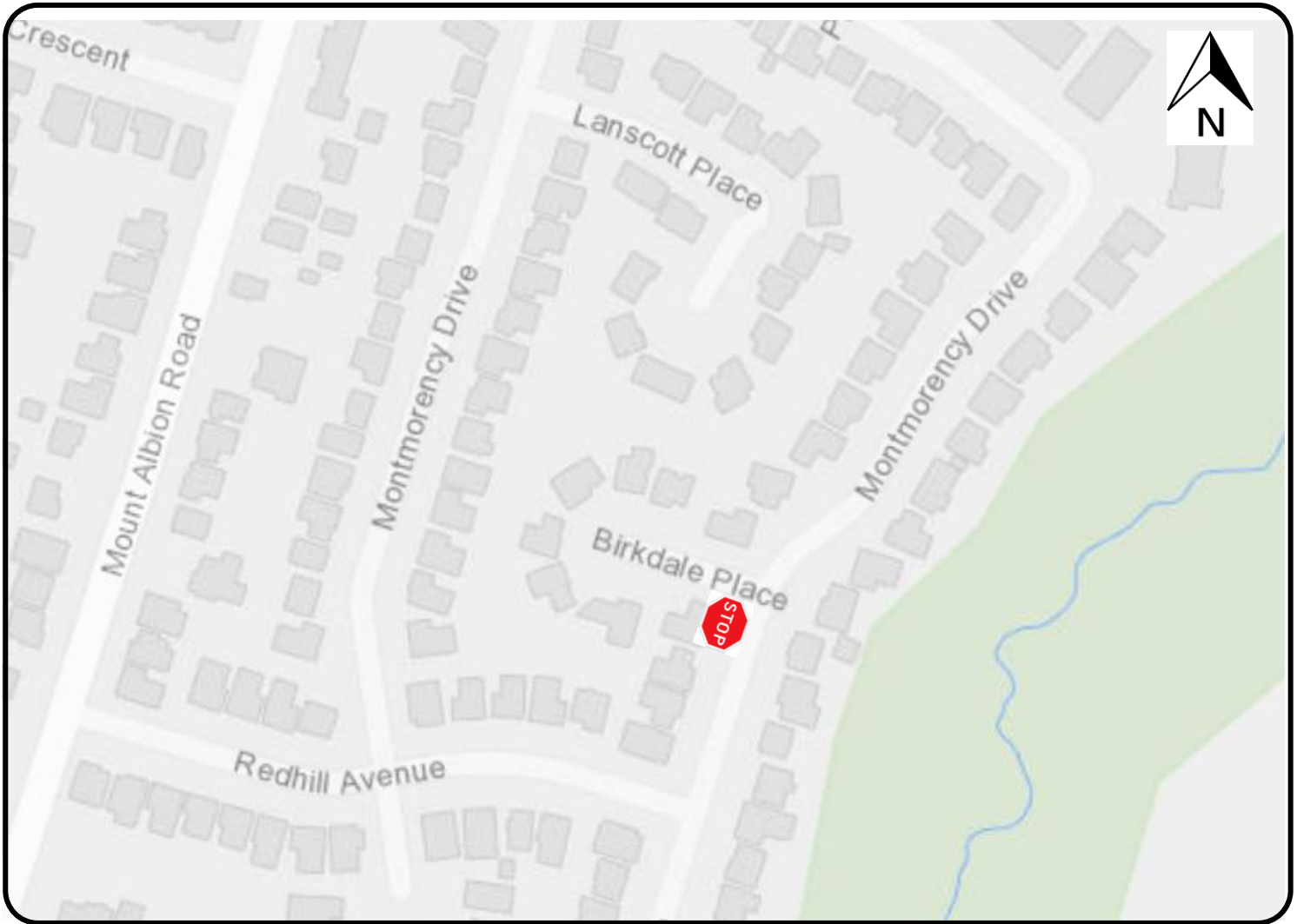
Transportation Operations & Maintenance
PUBLIC WORKS DEPARTMENT

LEGEND

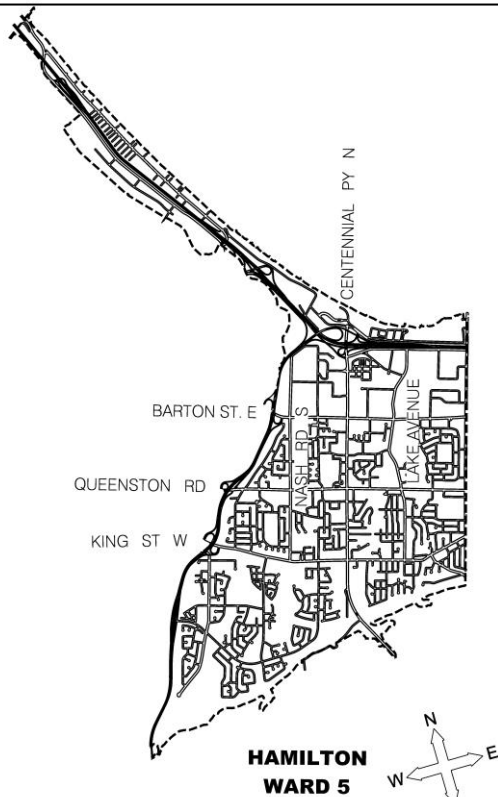
 **PROPOSED STOP**

SCALE
NOT TO SCALE

DATE
June 17, 2020



KEY MAP



LOCATION PLAN

PROPOSED STOP CONTROL:

Birkdale Place at Montmorency Drive

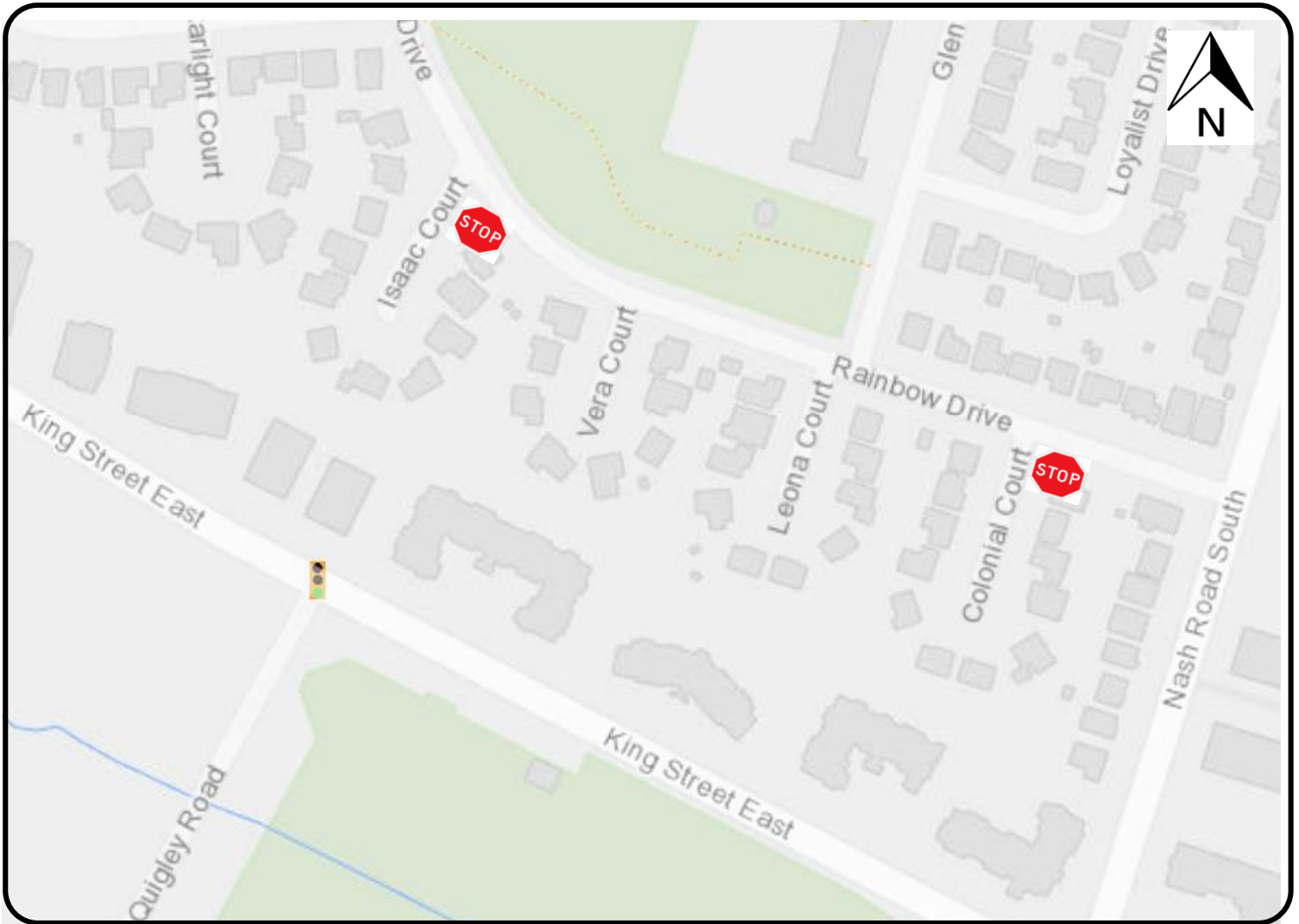
Transportation Operations & Maintenance
PUBLIC WORKS DEPARTMENT

LEGEND

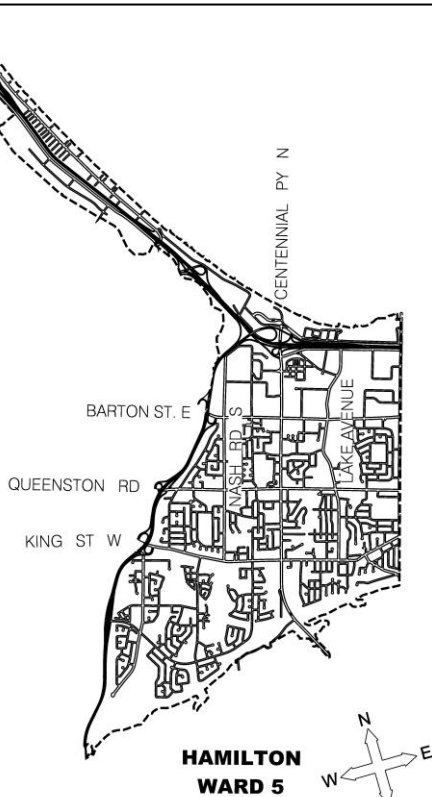
 **PROPOSED STOP**

SCALE
NOT TO SCALE

DATE
June 17, 2020



KEY MAP



LOCATION PLAN

PROPOSED STOP CONTROL:

**Colonial Court at Rainbow Drive,
Isaac Court at Rainbow Drive**

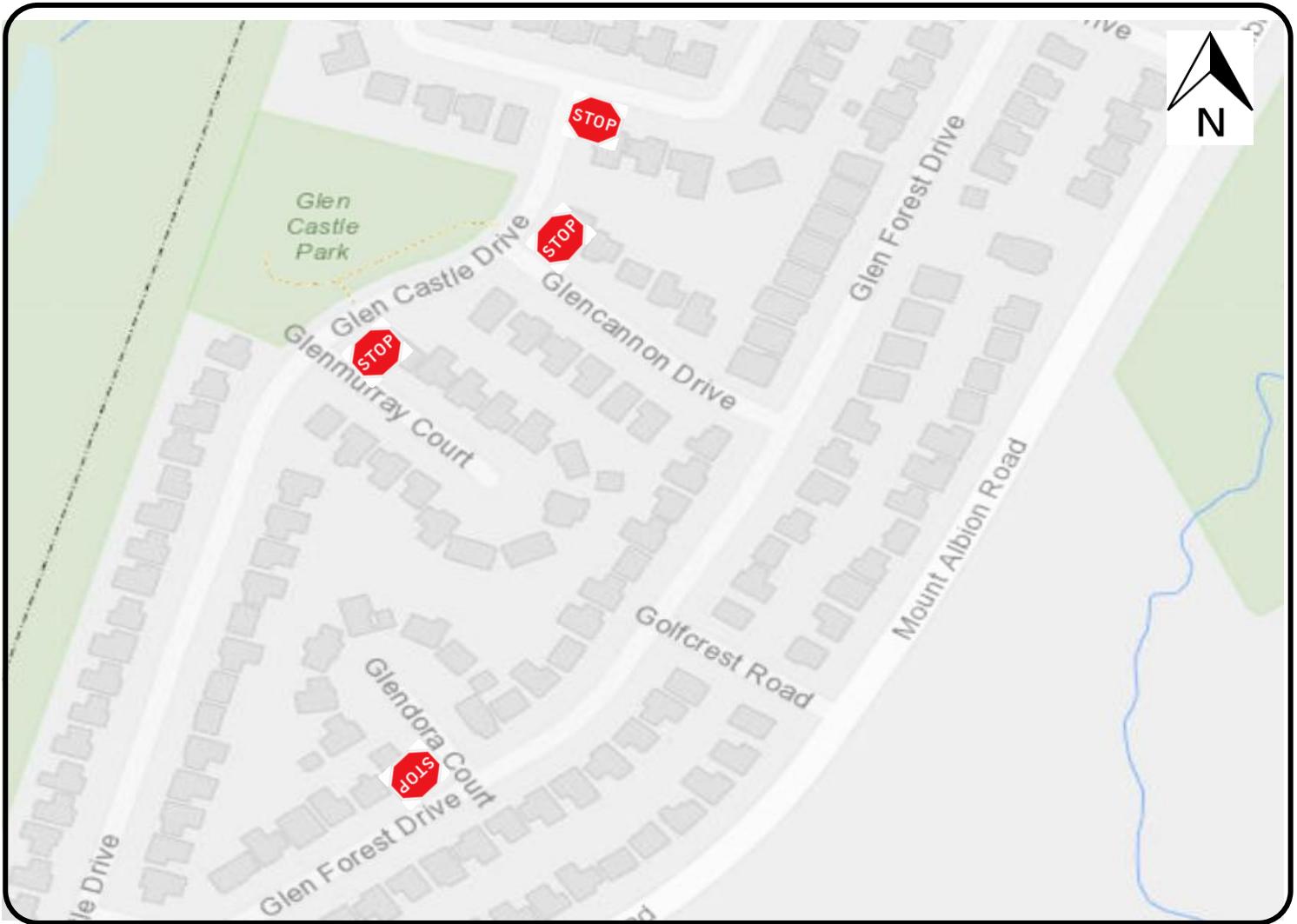
Transportation Operations & Maintenance
PUBLIC WORKS DEPARTMENT

LEGEND

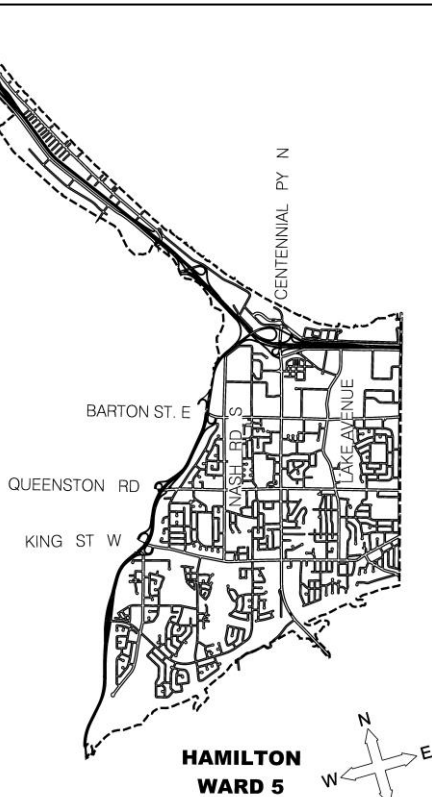
 **PROPOSED STOP**

SCALE
NOT TO SCALE

DATE
June 17, 2020



KEY MAP



LOCATION PLAN

PROPOSED STOP CONTROL:

**Glen Castle Drive at Forest Hill Crescent,
Glencannon Drive at Glen Castle Drive, Glenmurray
Court at Glen Castle Drive, Glendora Court at Glen
Forest Drive**

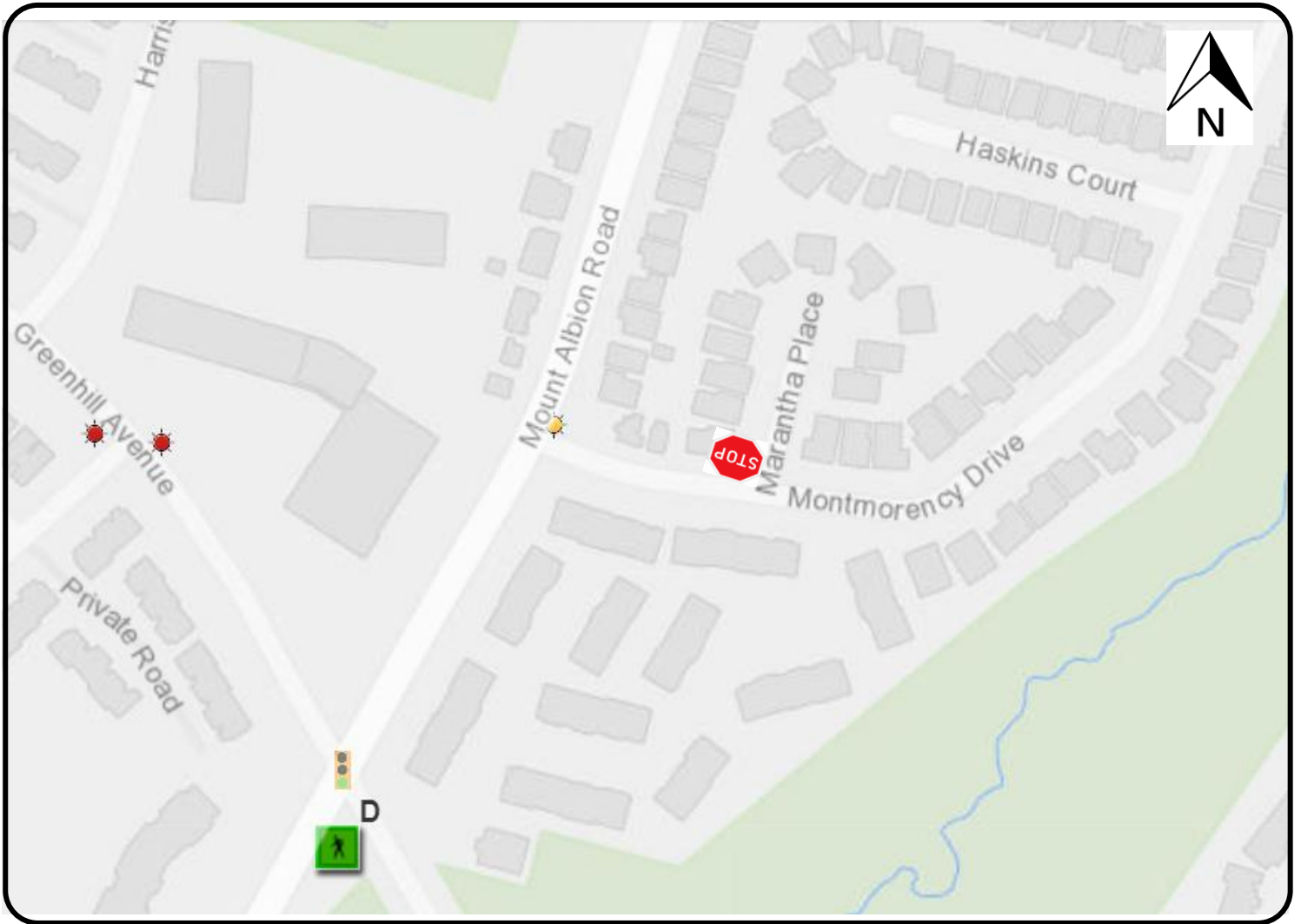
Transportation Operations & Maintenance
PUBLIC WORKS DEPARTMENT

LEGEND

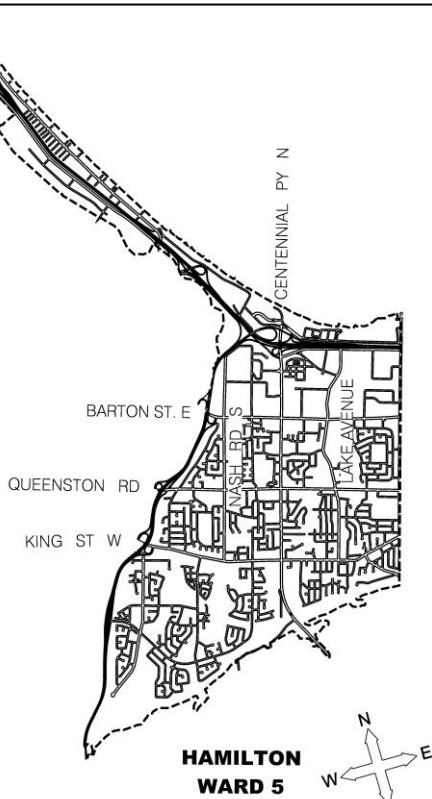
 **PROPOSED STOP**

SCALE
NOT TO SCALE

DATE
June 17, 2020



KEY MAP



LOCATION PLAN

PROPOSED STOP CONTROL:

Marantha Place at Montmorency Drive

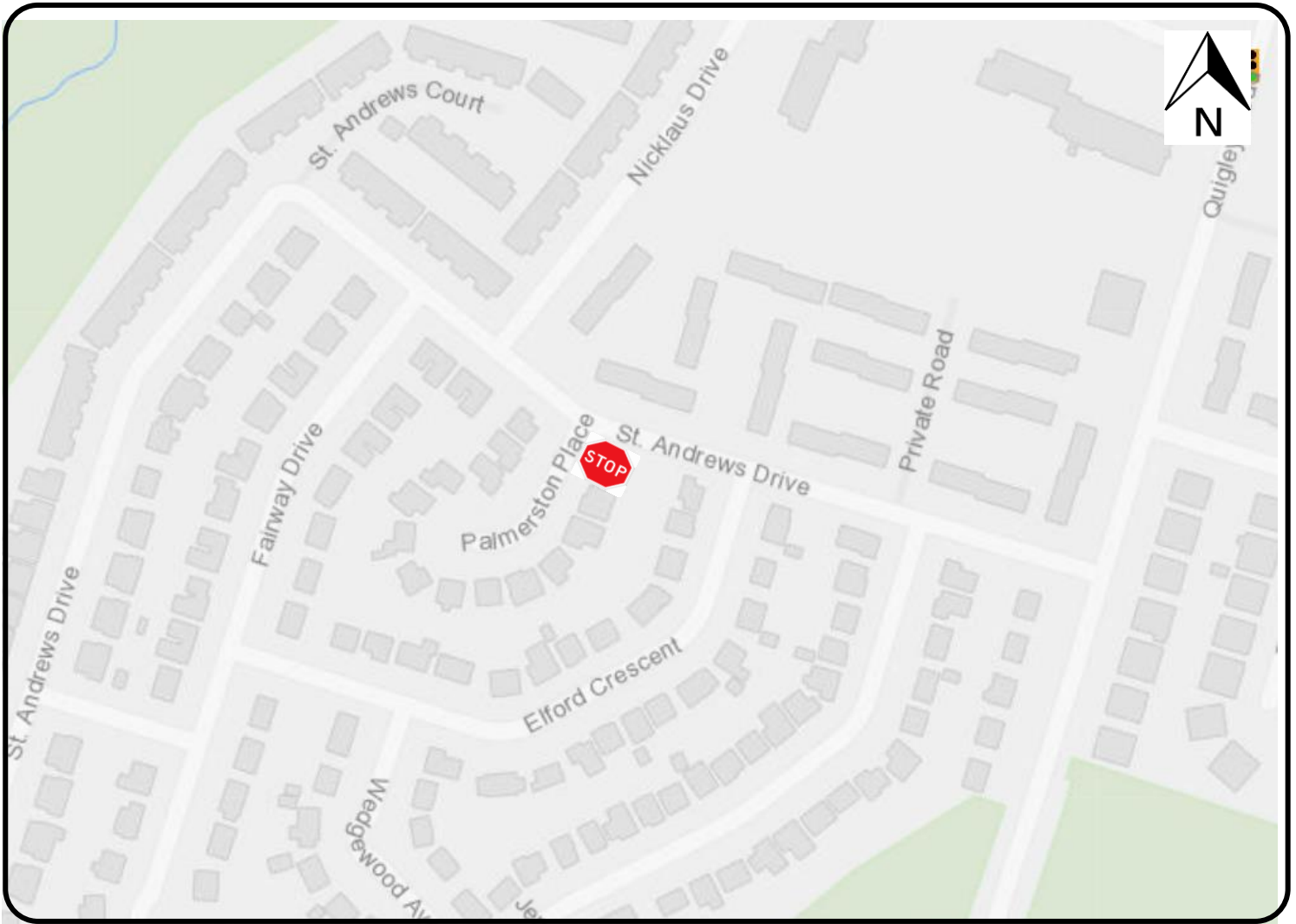
Transportation Operations & Maintenance
PUBLIC WORKS DEPARTMENT

LEGEND

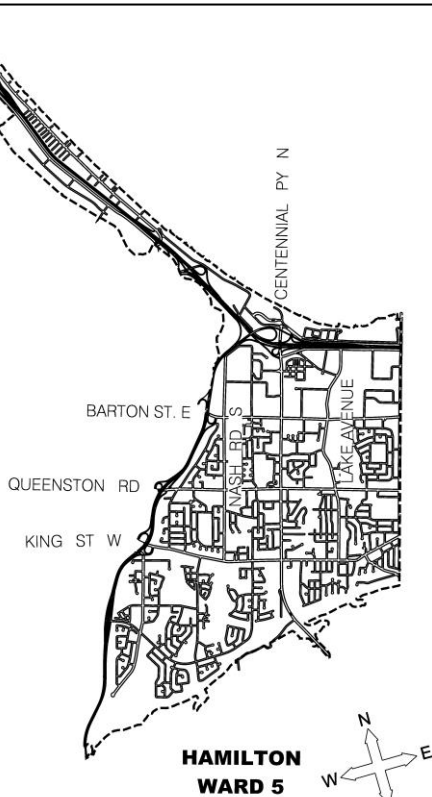
 PROPOSED STOP

SCALE
NOT TO SCALE

DATE
June 17, 2020



KEY MAP



LOCATION PLAN

PROPOSED STOP CONTROL:

Palmerston Place at St. Andrews Drive

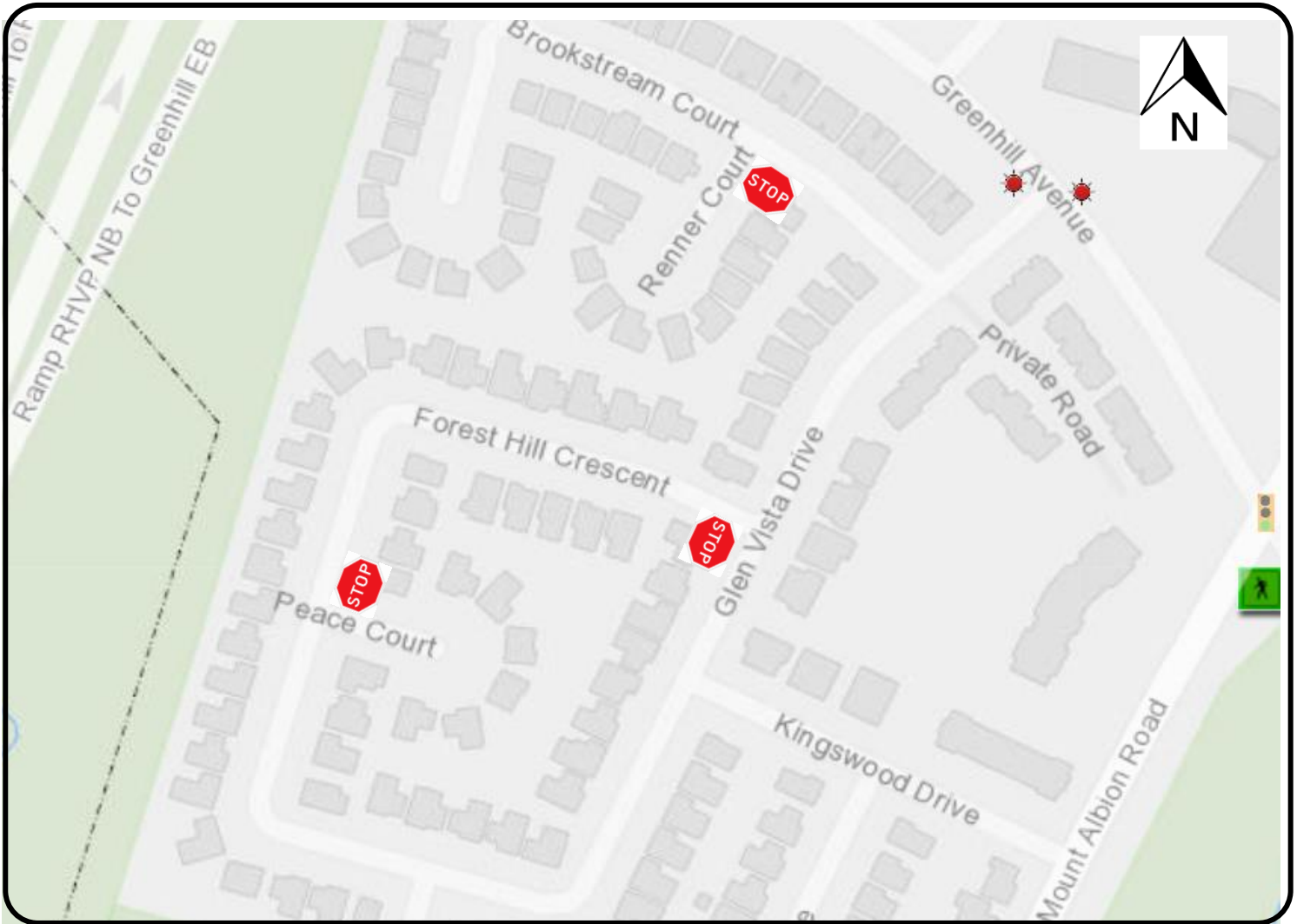
Transportation Operations & Maintenance
PUBLIC WORKS DEPARTMENT

LEGEND

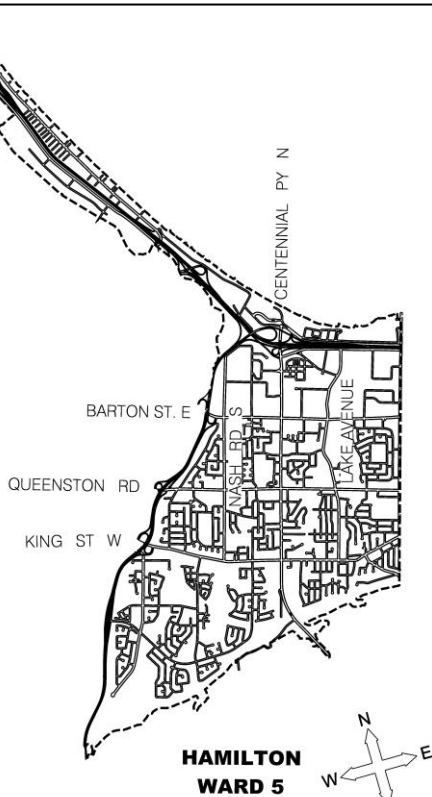
 **PROPOSED STOP**

SCALE
NOT TO SCALE

DATE
June 17, 2020



KEY MAP



LOCATION PLAN

PROPOSED STOP CONTROL:

**Renner Court at Brookstream Court,
Forest Hill Crescent at Glen Vista Drive,
Peace Court at Forest Hill Crescent**

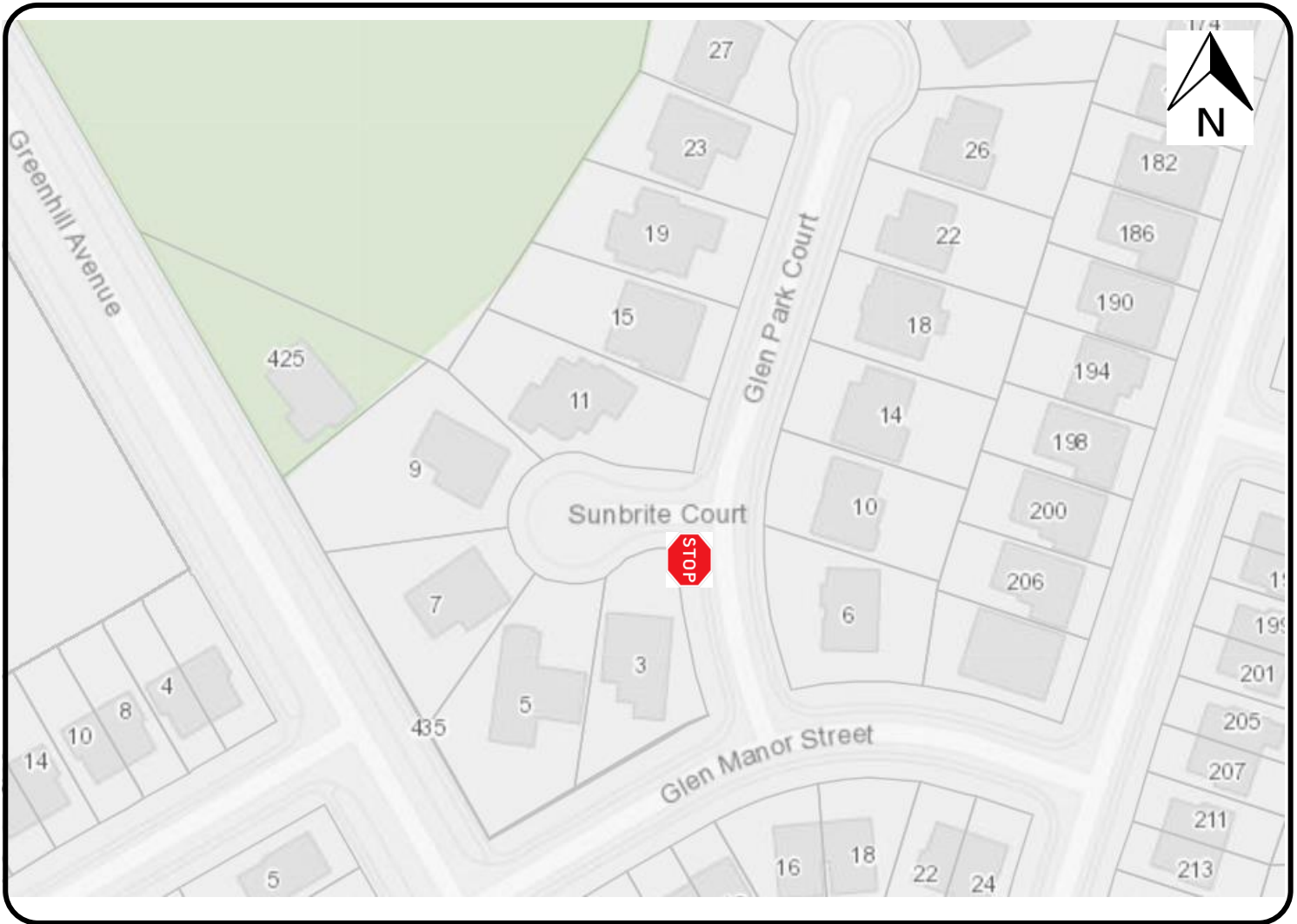
Transportation Operations & Maintenance
PUBLIC WORKS DEPARTMENT

LEGEND

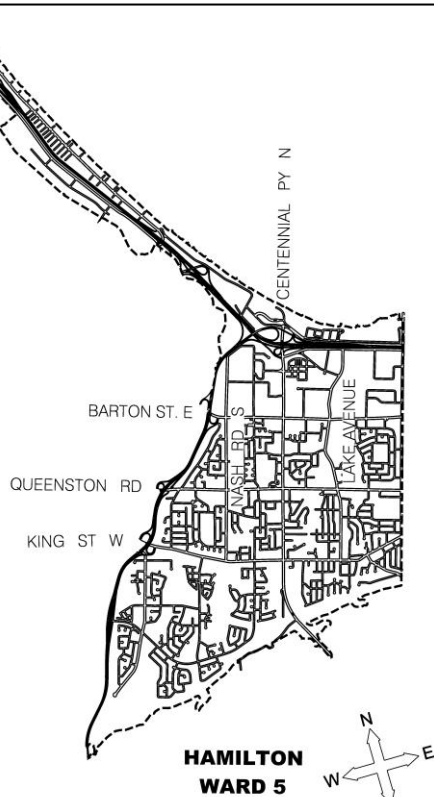
 **PROPOSED STOP**

SCALE
NOT TO SCALE

DATE
June 17, 2020



KEY MAP



LOCATION PLAN

PROPOSED STOP CONTROL:

Sunbrite Court at Glen Park Court

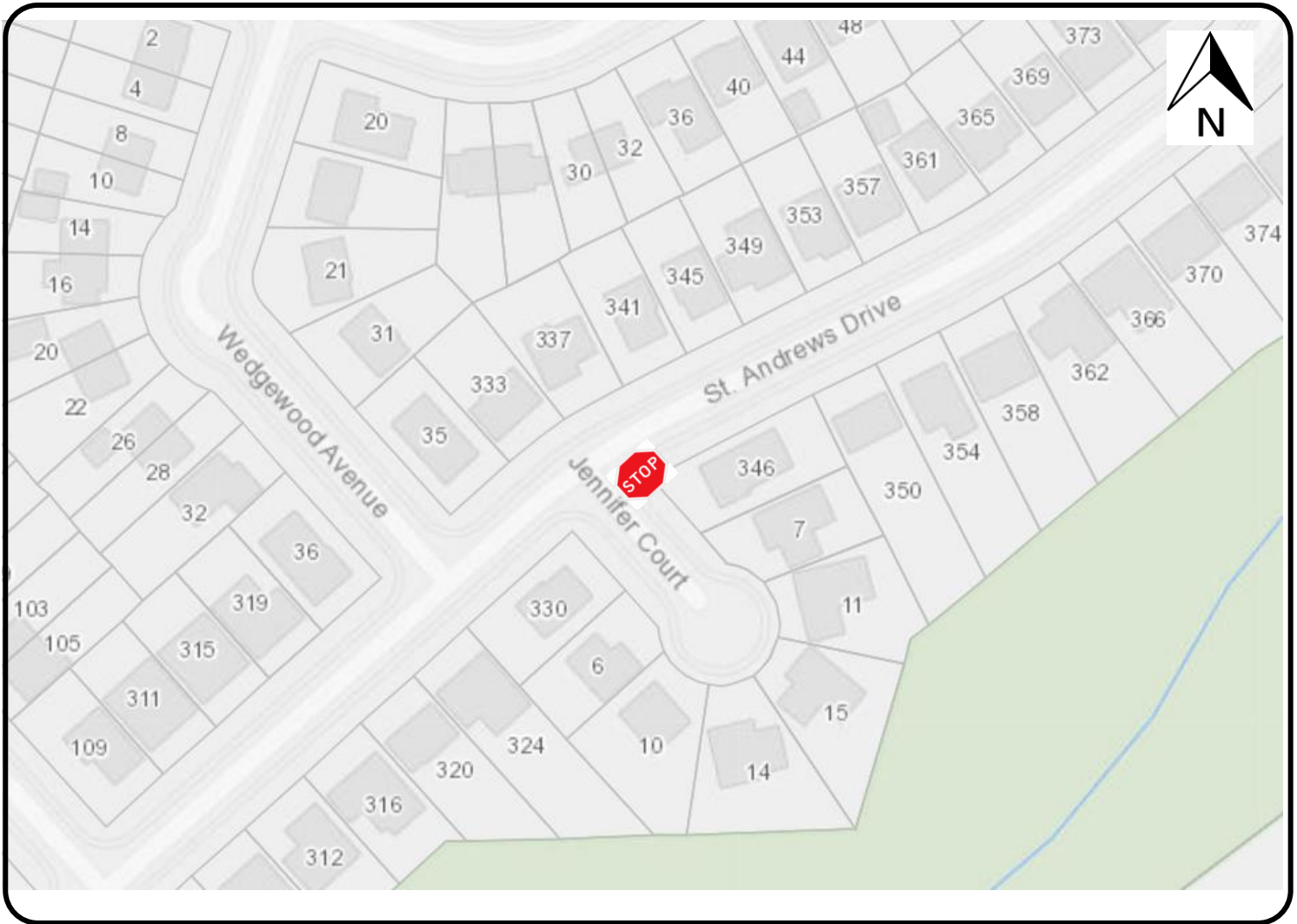
Transportation Operations & Maintenance
PUBLIC WORKS DEPARTMENT

LEGEND

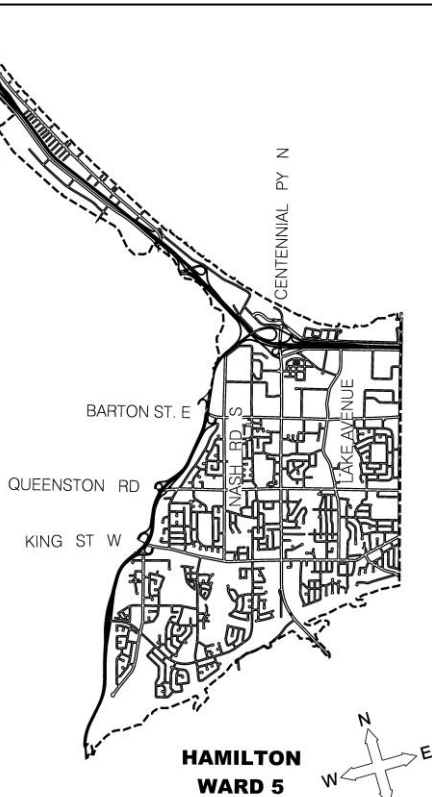
 **PROPOSED STOP**

SCALE
NOT TO SCALE

DATE
June 17, 2020



KEY MAP



LOCATION PLAN

PROPOSED STOP CONTROL:

Jennifer Court at St. Andrews Drive

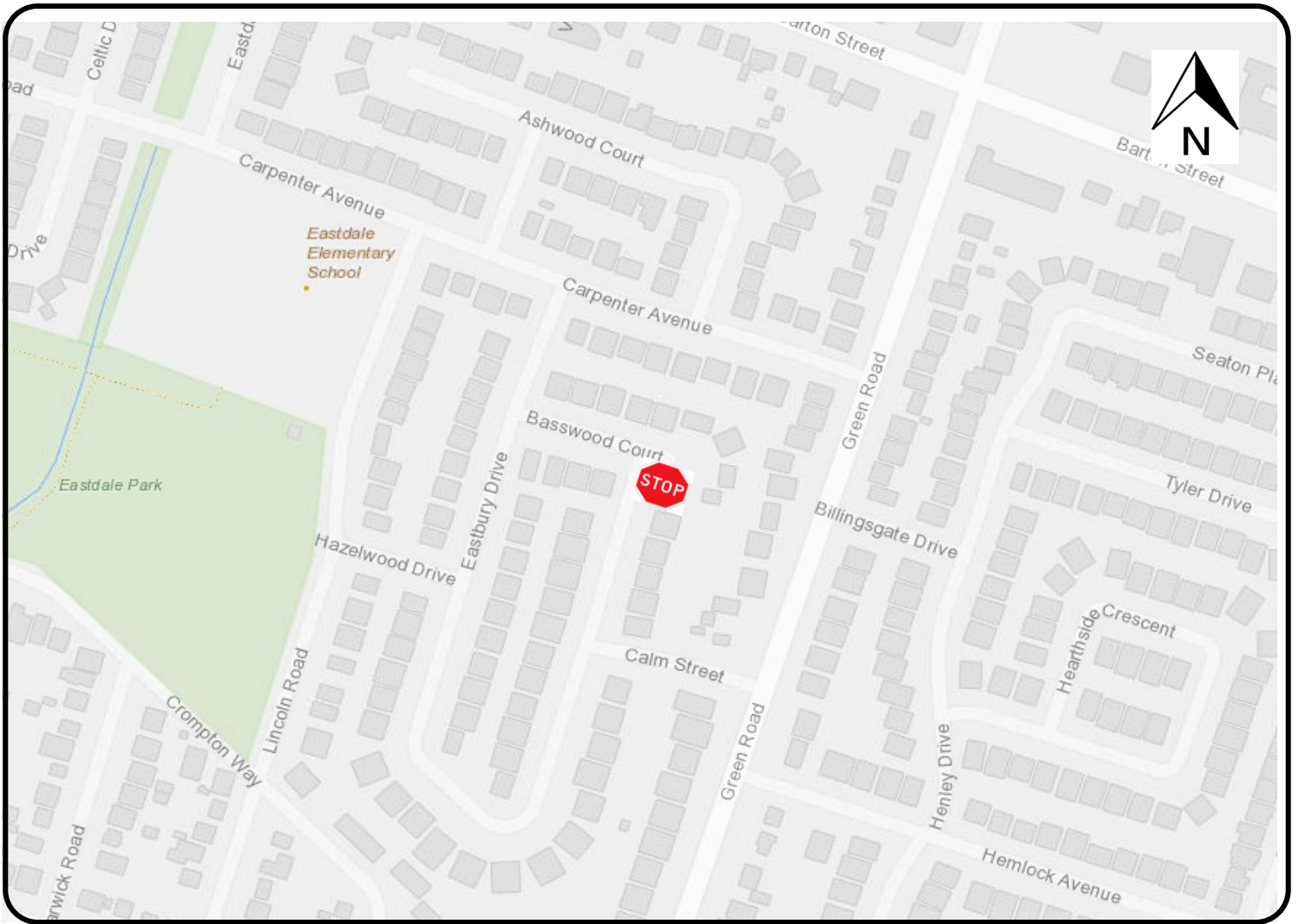
Transportation Operations & Maintenance
PUBLIC WORKS DEPARTMENT

LEGEND

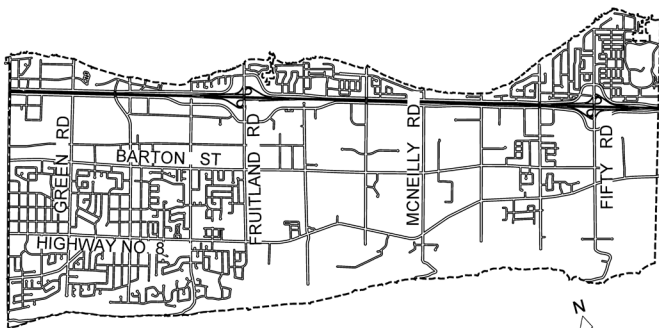
 **PROPOSED STOP**

SCALE
NOT TO SCALE

DATE
June 17, 2020



KEY MAP



**HAMILTON
WARD 10**



LOCATION PLAN

PROPOSED STOP CONTROL:
Eastbury Drive at Basswood Court

Transportation
PUBLIC WORKS DEPARTMENT

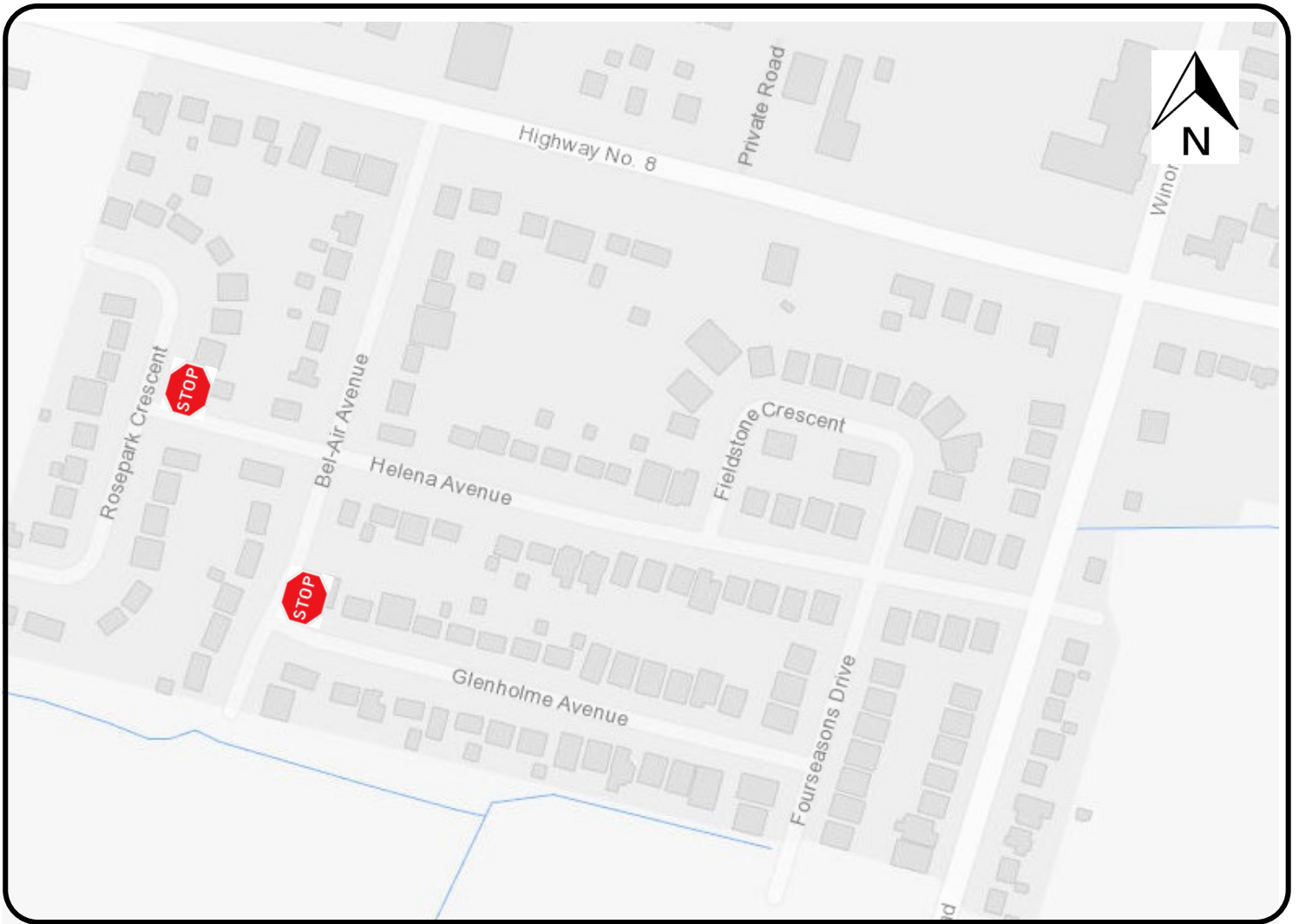
LEGEND



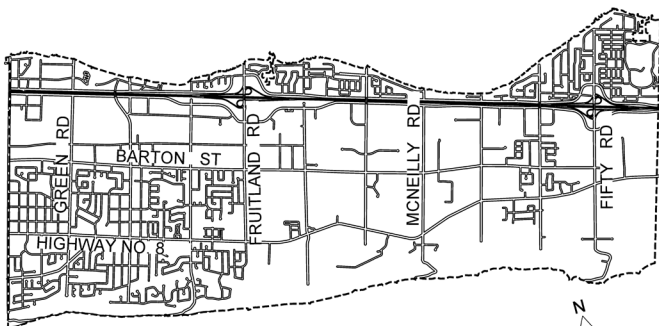
PROPOSED STOP

SCALE
NOT TO SCALE

DATE
June 17, 2020



KEY MAP



**HAMILTON
WARD 10**



LOCATION PLAN

PROPOSED STOP CONTROL:

Glenholme Avenue at Bel-Air Avenue
 Helena Avenue at Rosepark Avenue

Transportation
 PUBLIC WORKS DEPARTMENT

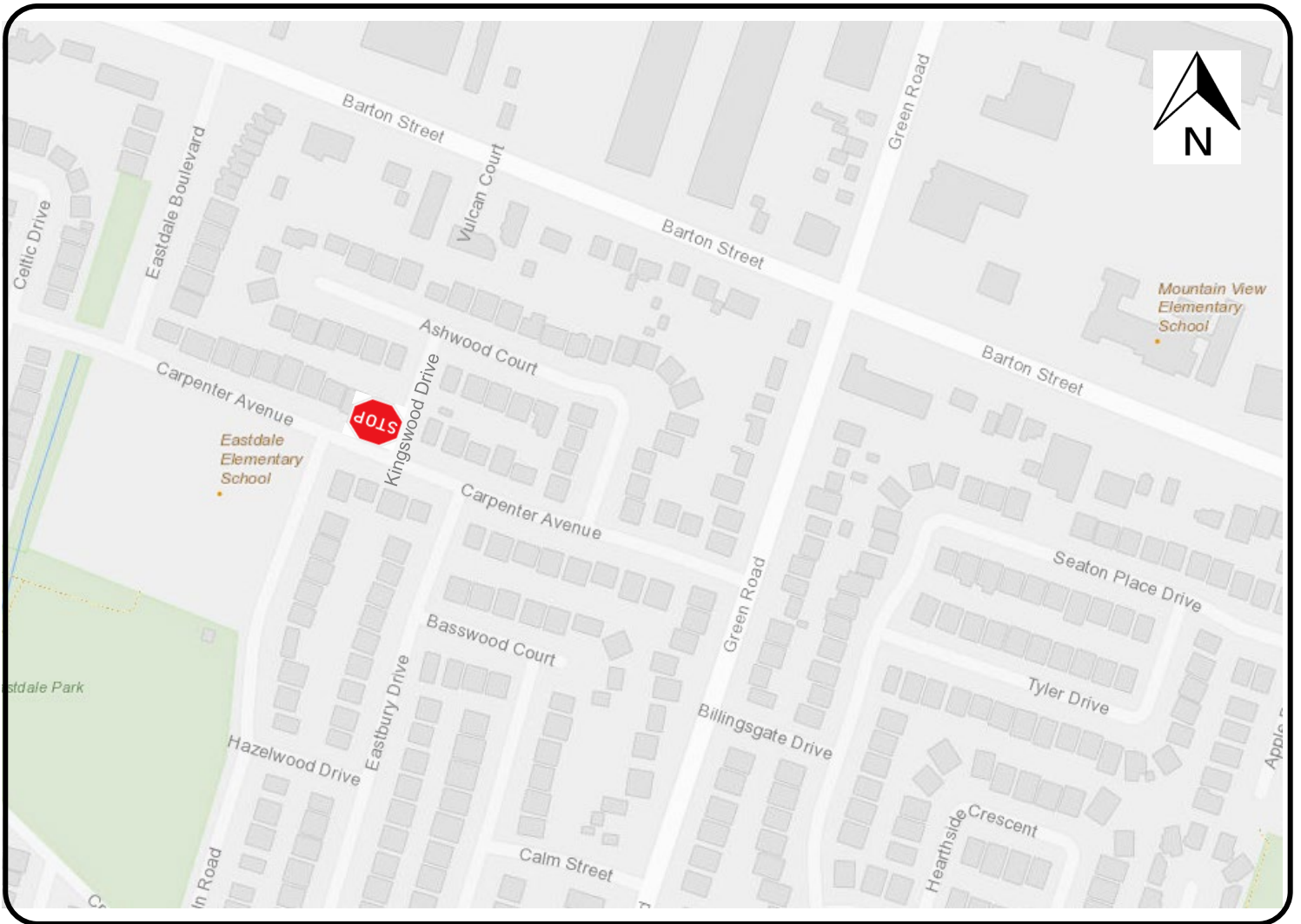
LEGEND



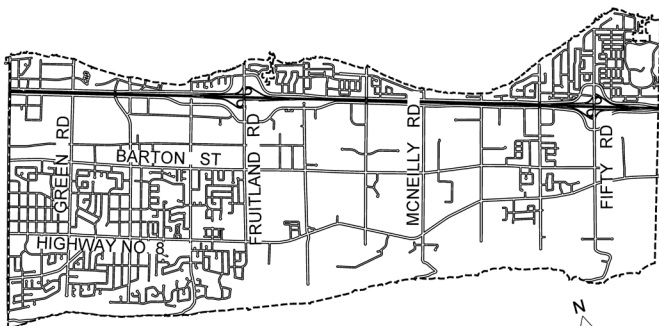
PROPOSED STOP

SCALE
NOT TO SCALE

DATE
June 17, 2020



KEY MAP



**HAMILTON
WARD 10**



LOCATION PLAN

PROPOSED STOP CONTROL:
Kingswood Drive at Ashwood Court

Transportation
PUBLIC WORKS DEPARTMENT

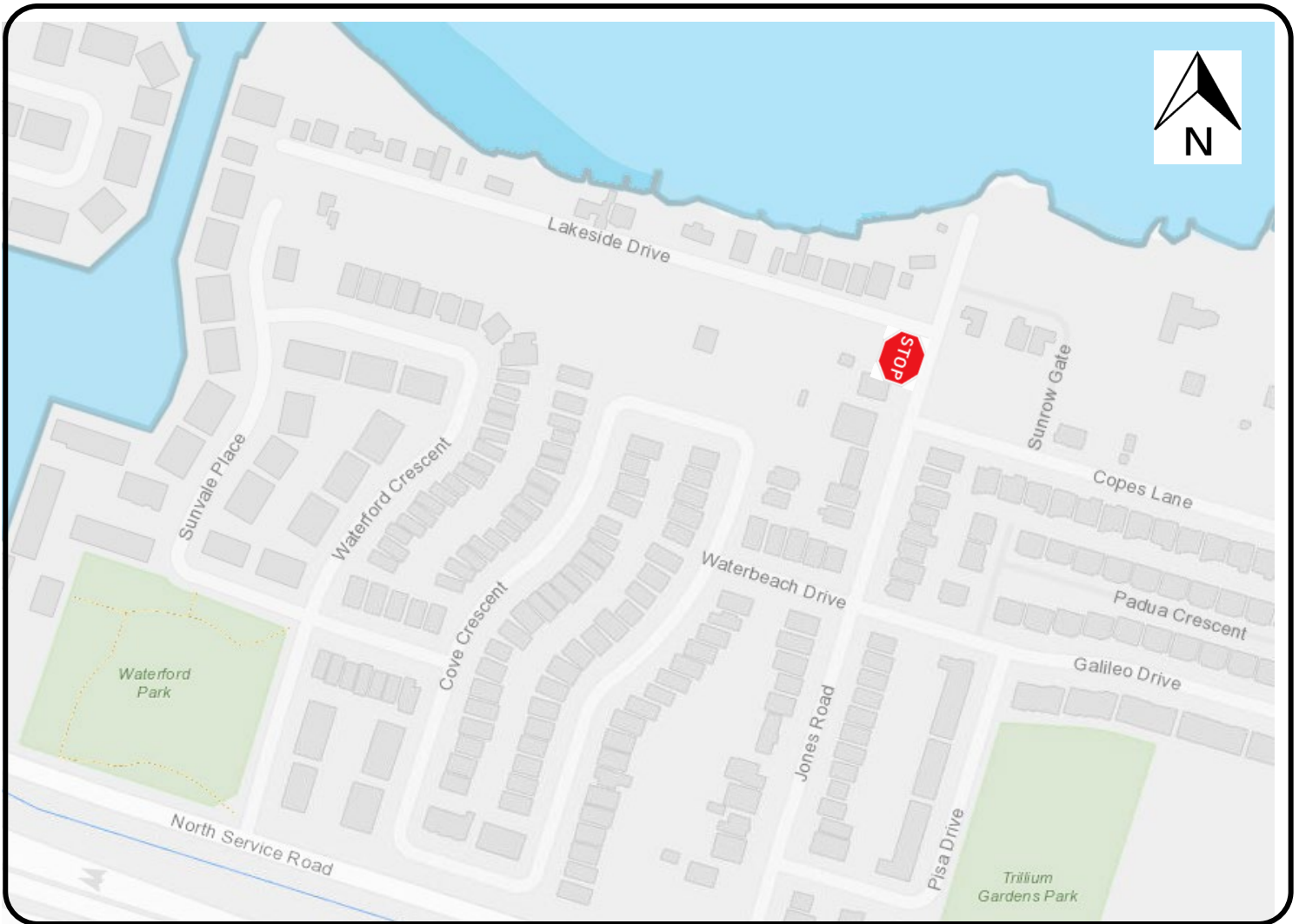
LEGEND



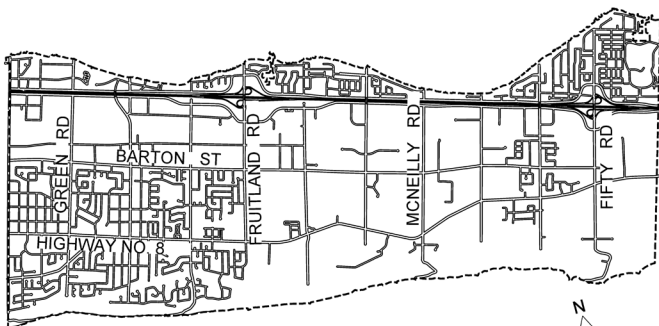
PROPOSED STOP

SCALE
NOT TO SCALE

DATE
June 17, 2020



KEY MAP



**HAMILTON
WARD 10**



LOCATION PLAN

PROPOSED STOP CONTROL:

Lakeside Drive at Jones Road

Transportation
PUBLIC WORKS DEPARTMENT

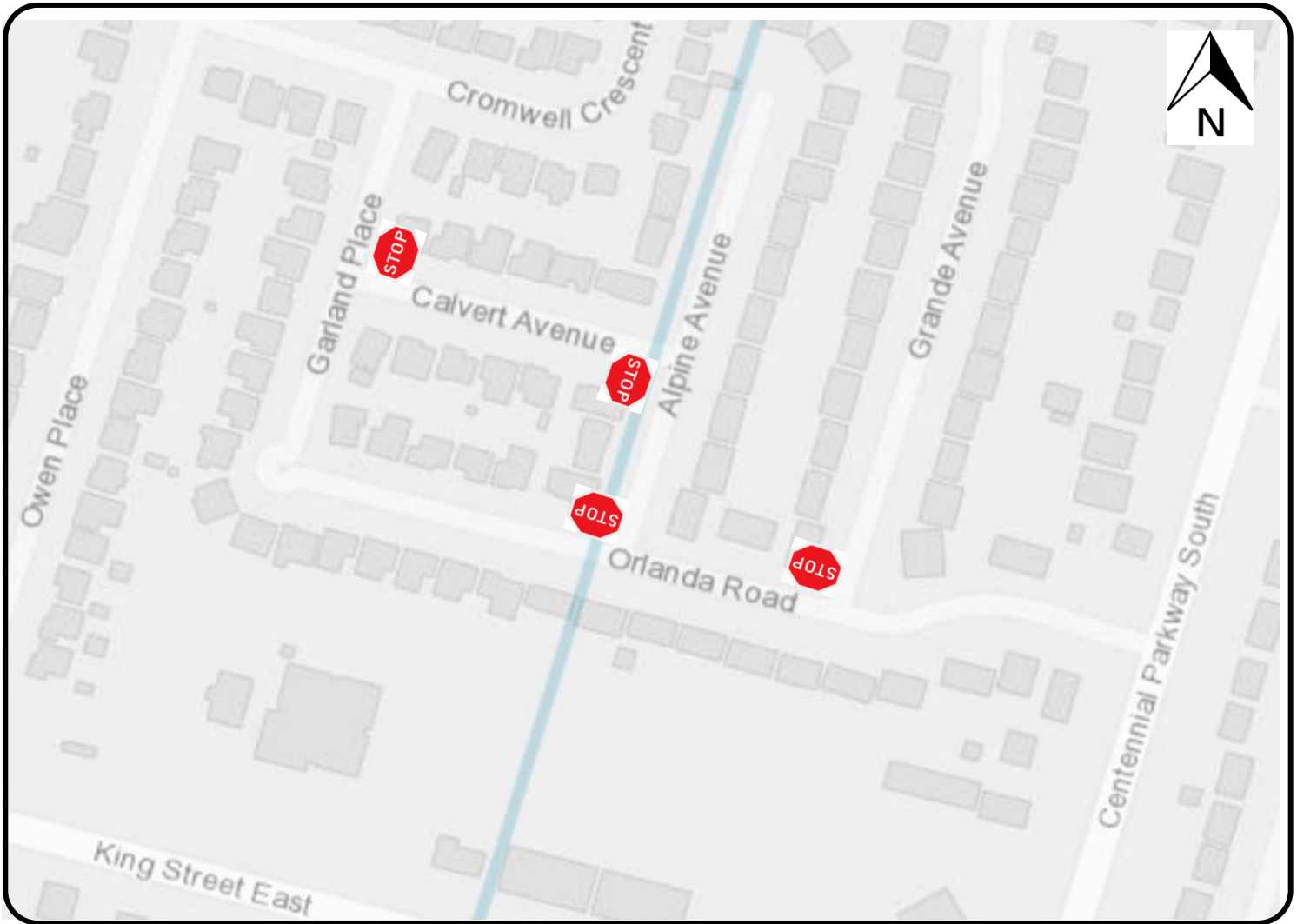
LEGEND



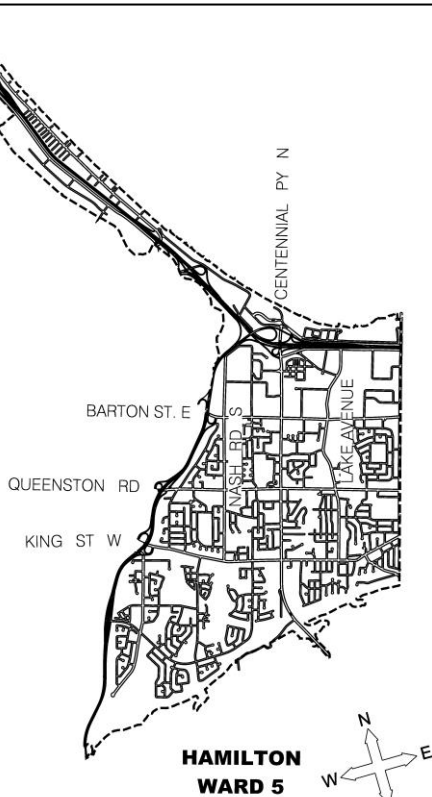
PROPOSED STOP

SCALE
NOT TO SCALE

DATE
June 17, 2020



KEY MAP



**HAMILTON
WARD 5**



LOCATION PLAN

PROPOSED STOP CONTROL:

Calvert Avenue at Garland Place, Calvert Avenue at Alpine Avenue, Alpine Avenue at Orlanda Road, Grande Avenue at Orlanda Road

Transportation Operations & Maintenance
PUBLIC WORKS DEPARTMENT

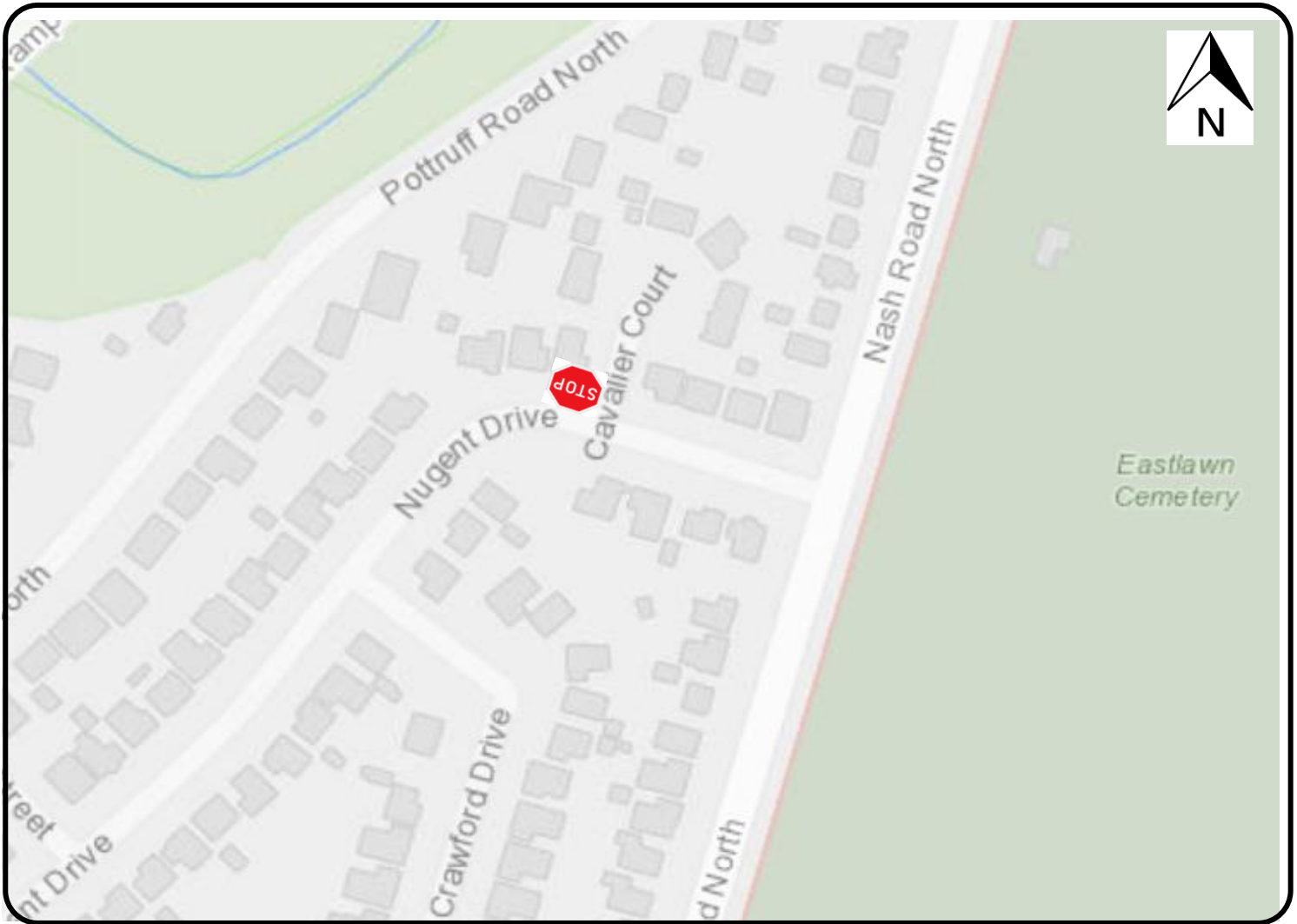
LEGEND



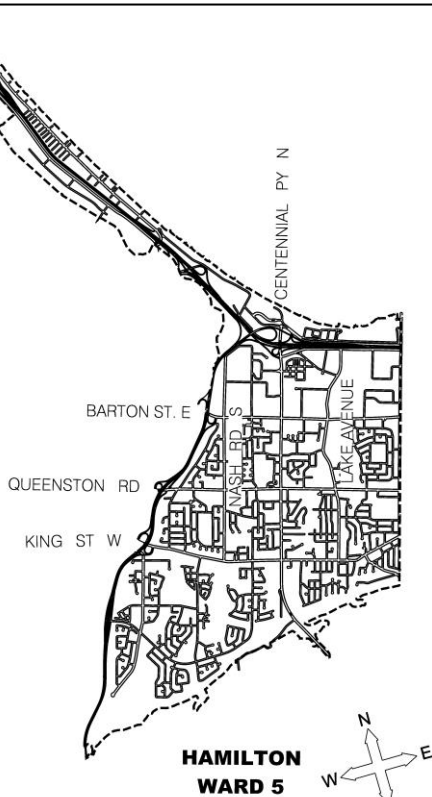
PROPOSED STOP

SCALE
NOT TO SCALE

DATE
June 17, 2020



KEY MAP



LOCATION PLAN

PROPOSED STOP CONTROL:

Cavalier Court at Nugent Drive

Transportation Operations & Maintenance
PUBLIC WORKS DEPARTMENT

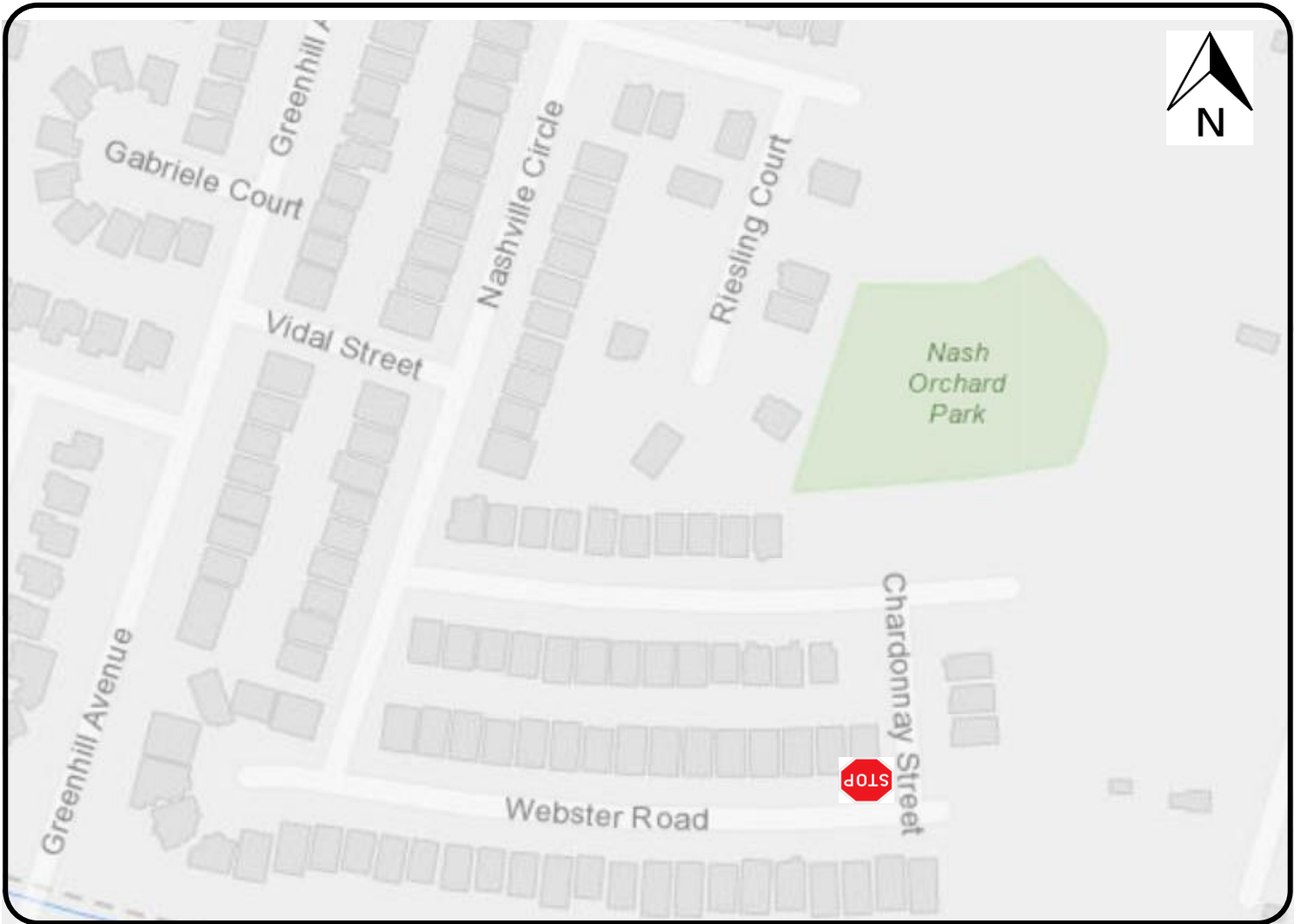
LEGEND



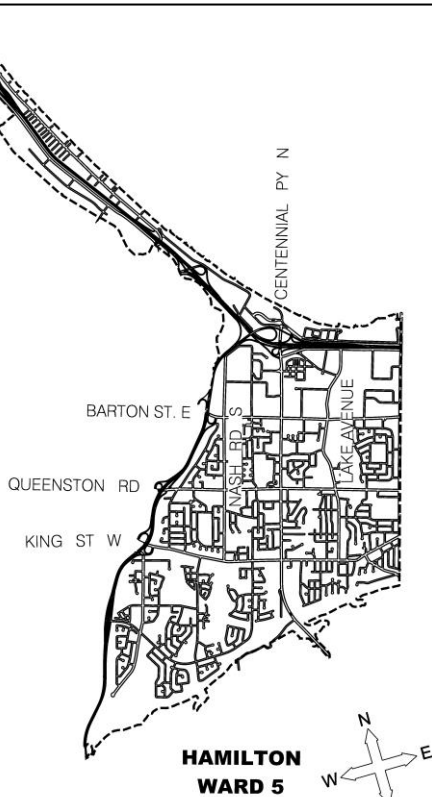
PROPOSED STOP

SCALE
NOT TO SCALE

DATE
June 17, 2020



KEY MAP



LOCATION PLAN

PROPOSED STOP CONTROL:

Chardonnay Street at Webster Road

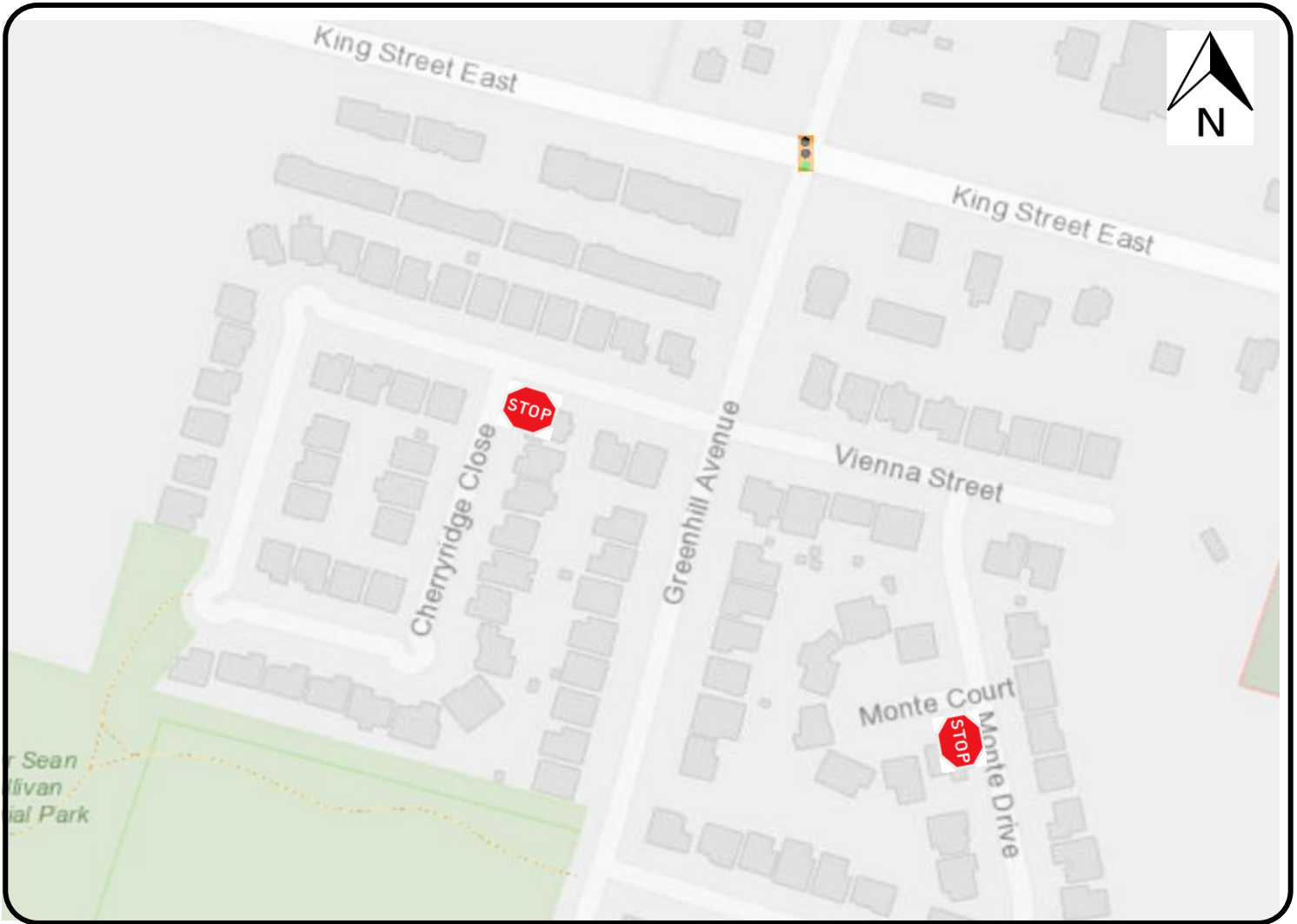
Transportation Operations & Maintenance
PUBLIC WORKS DEPARTMENT

LEGEND

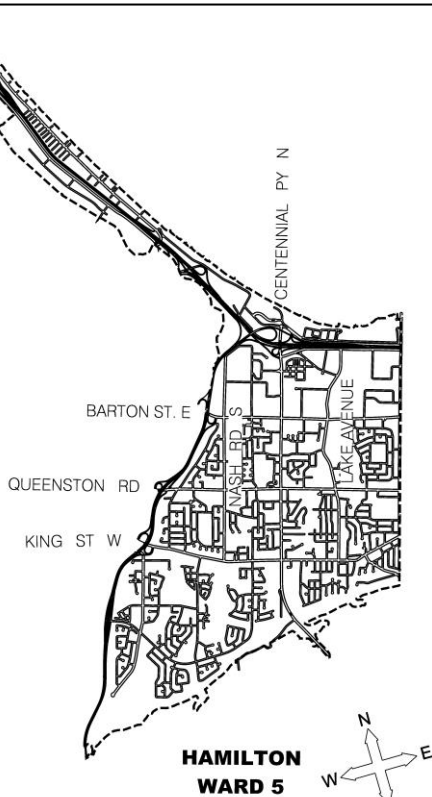
 **PROPOSED STOP**

SCALE
NOT TO SCALE

DATE
June 17, 2020



KEY MAP



LOCATION PLAN

PROPOSED STOP CONTROL:

**Monte Court at Monte Drive,
Cherryridge Close at Cherryridge Close**

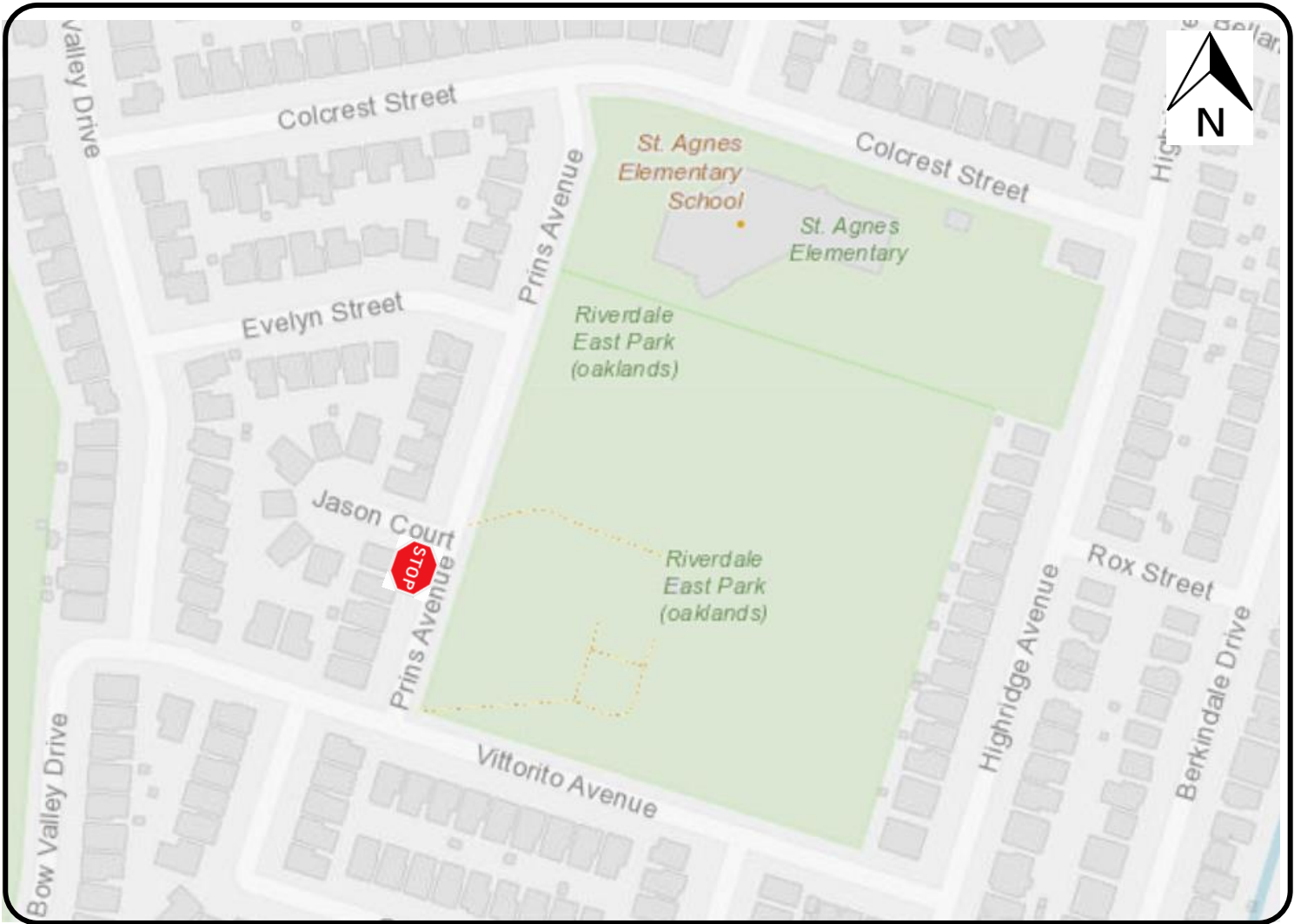
Transportation Operations & Maintenance
PUBLIC WORKS DEPARTMENT

LEGEND

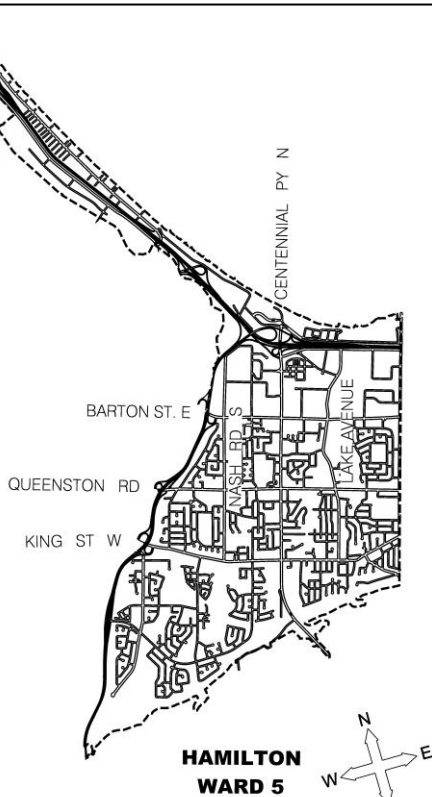
 **PROPOSED STOP**

SCALE
NOT TO SCALE

DATE
June 17, 2020



KEY MAP



**HAMILTON
WARD 5**

LOCATION PLAN

PROPOSED STOP CONTROL:

Jason Court at Prins Avenue

Transportation Operations & Maintenance
PUBLIC WORKS DEPARTMENT

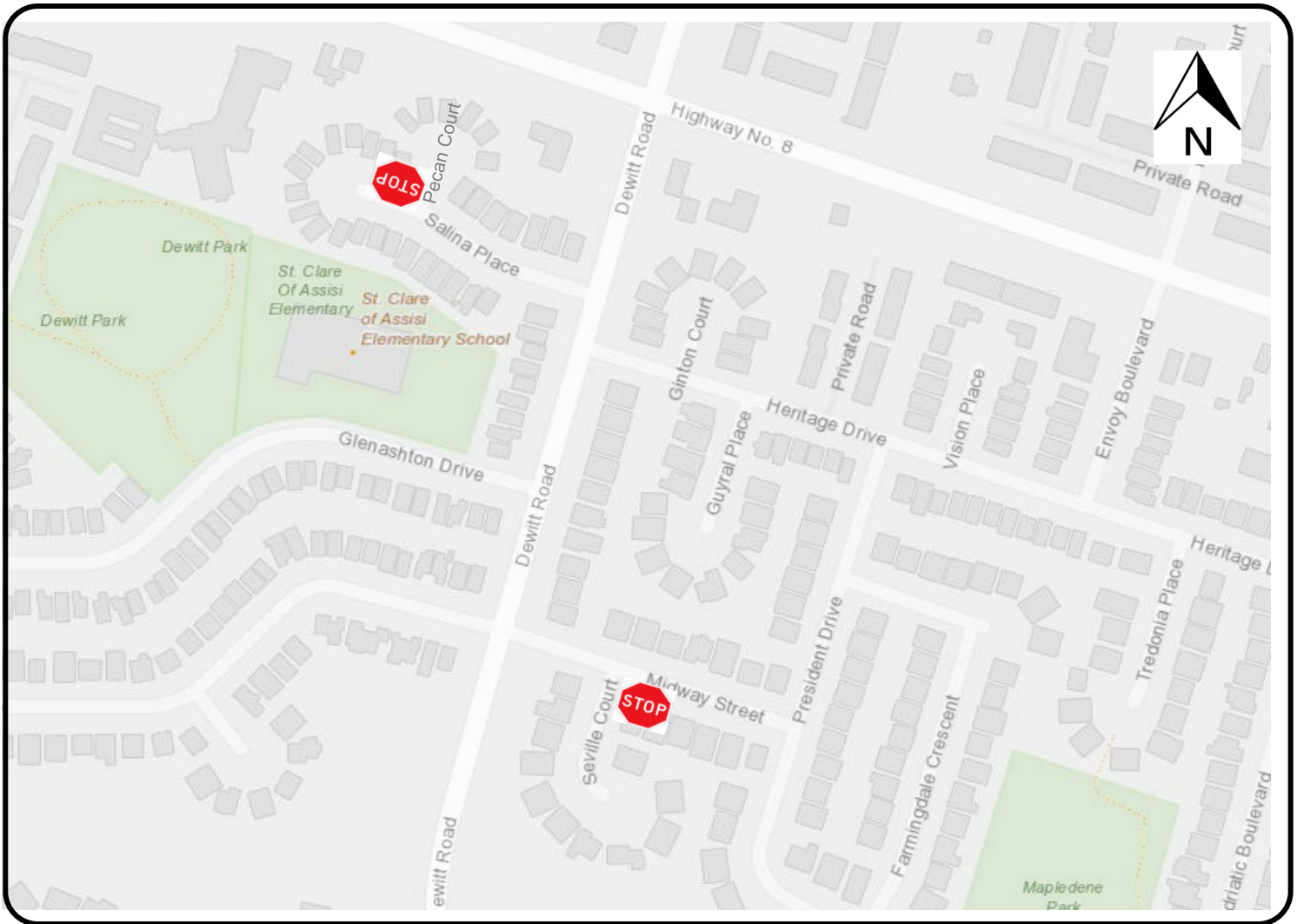
LEGEND



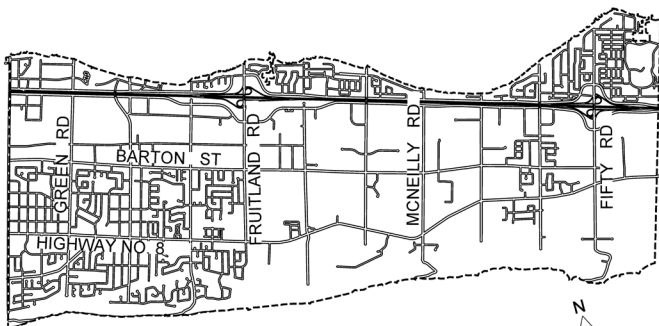
PROPOSED STOP

SCALE
NOT TO SCALE

DATE
June 17, 2020



KEY MAP



**HAMILTON
WARD 10**



LOCATION PLAN

PROPOSED STOP CONTROL:

Pecan Court at Salina Place
Seville Court at Midway Street

Transportation
PUBLIC WORKS DEPARTMENT

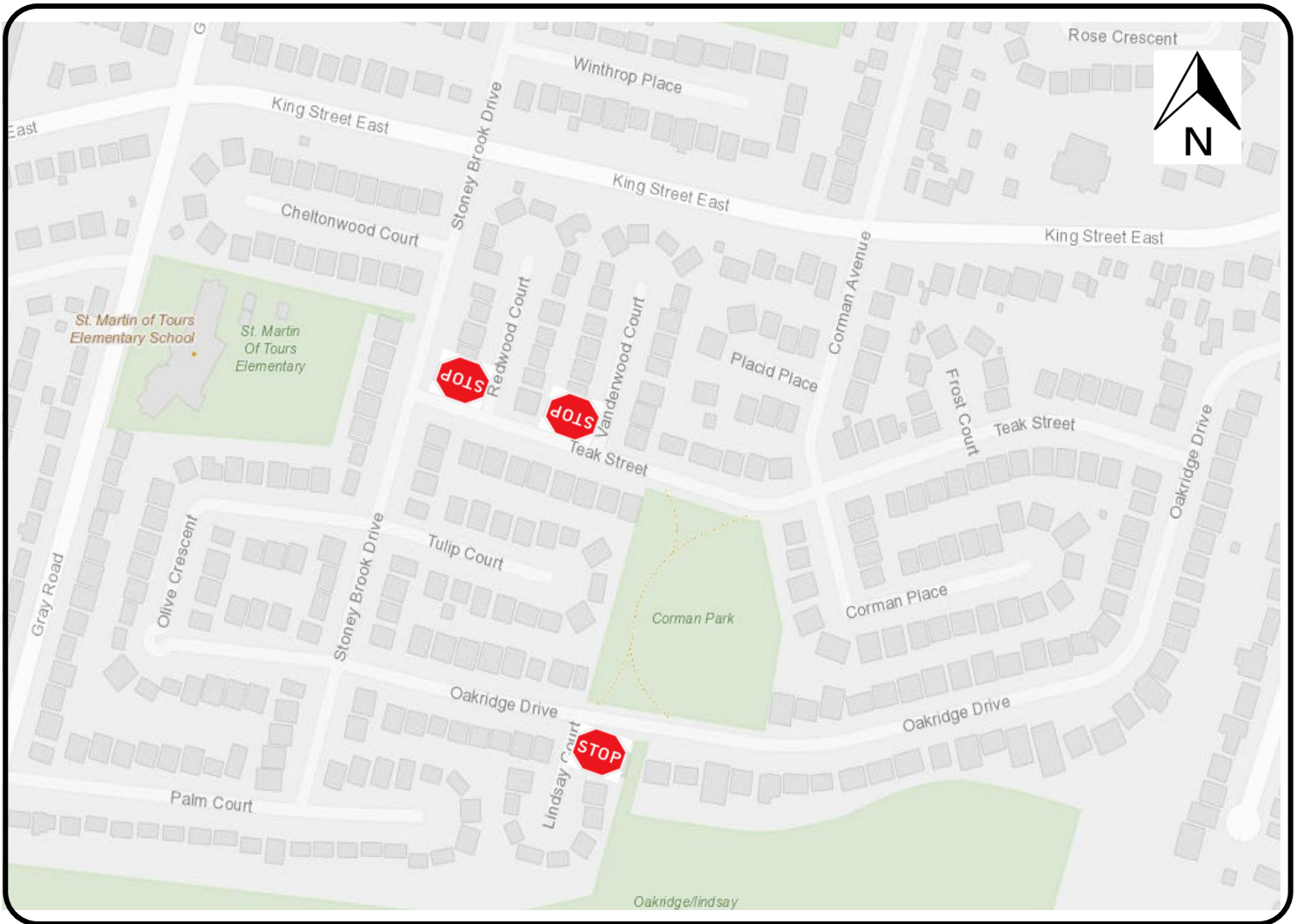
LEGEND



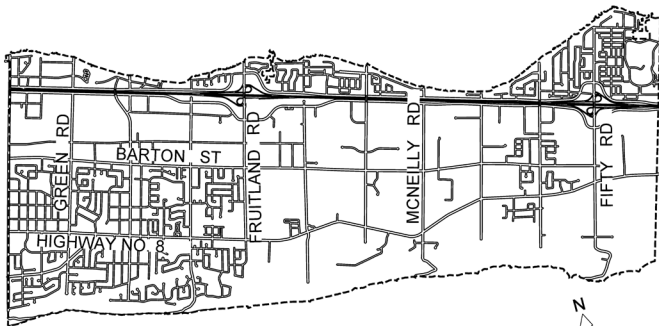
PROPOSED STOP

SCALE
NOT TO SCALE

DATE
June 17, 2020



KEY MAP



**HAMILTON
WARD 10**



LOCATION PLAN

PROPOSED STOP CONTROL:

Redwood Court at Teak Street
 Vanderwood Court at Teak Street
 Lindsay Court at Oakridge Drive

Transportation
 PUBLIC WORKS DEPARTMENT

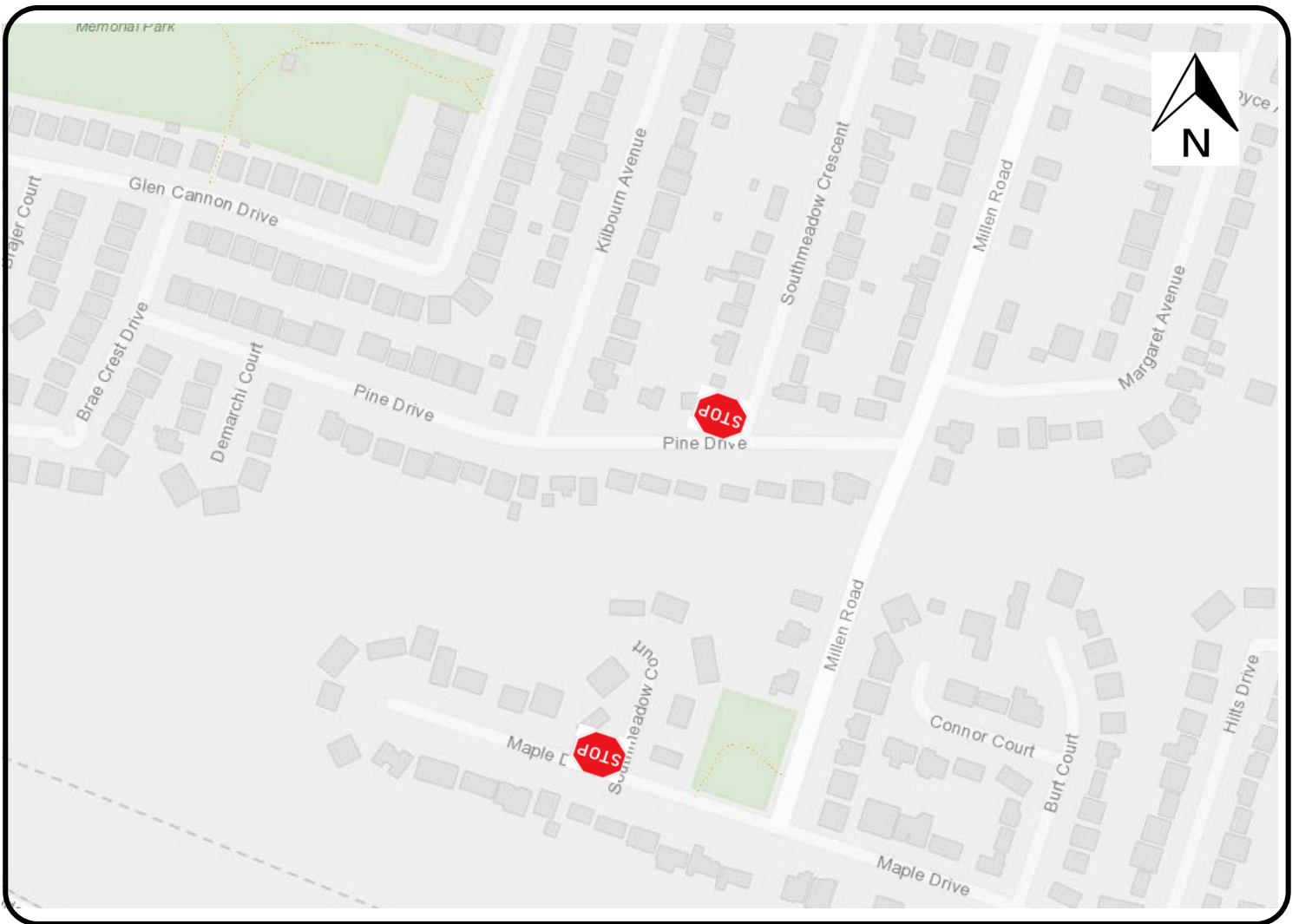
LEGEND



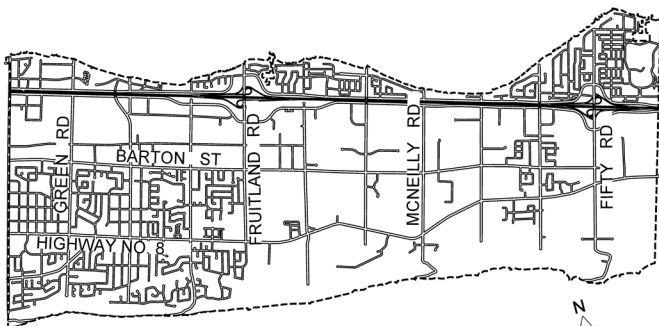
PROPOSED STOP

SCALE
NOT TO SCALE

DATE
June 17, 2020



KEY MAP



**HAMILTON
WARD 10**



LOCATION PLAN

PROPOSED STOP CONTROL:

Southmeadow Crescent at Pine Drive
Southmeadow Court at Maple Drive

Transportation
PUBLIC WORKS DEPARTMENT

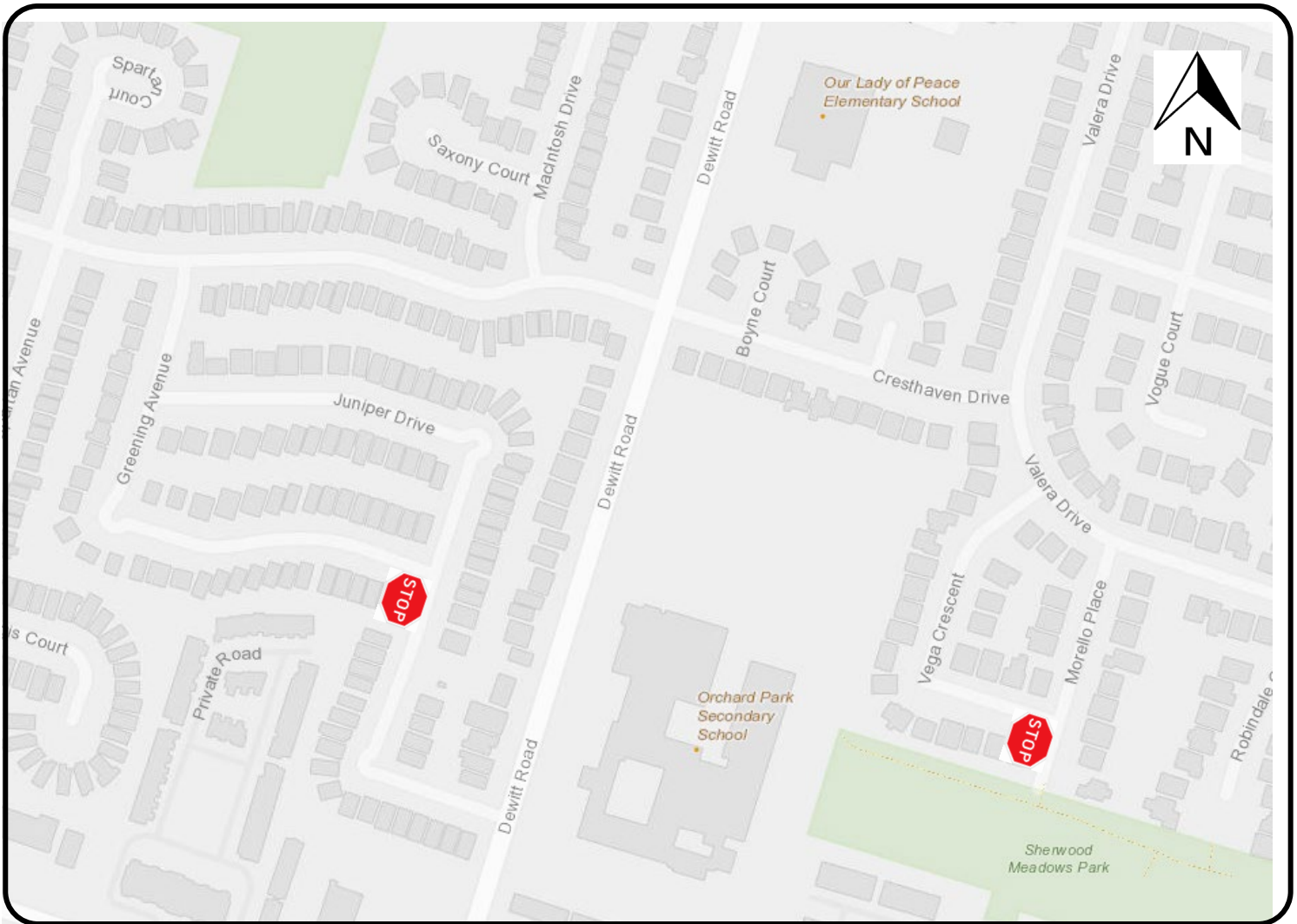
LEGEND



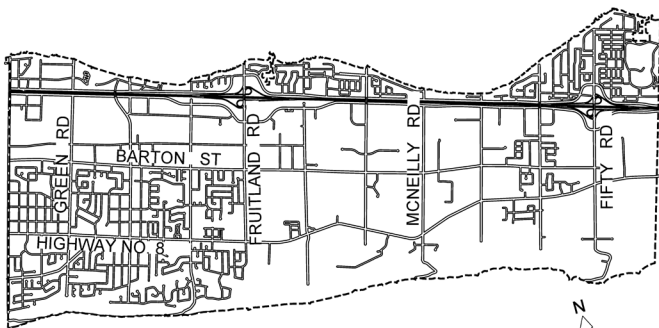
PROPOSED STOP

SCALE
NOT TO SCALE

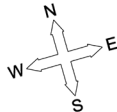
DATE
June 17, 2020



KEY MAP



**HAMILTON
WARD 10**



LOCATION PLAN

PROPOSED STOP CONTROL:

Vega Crescent at Morello Place
Greening Avenue at Juniper Drive

Transportation
PUBLIC WORKS DEPARTMENT

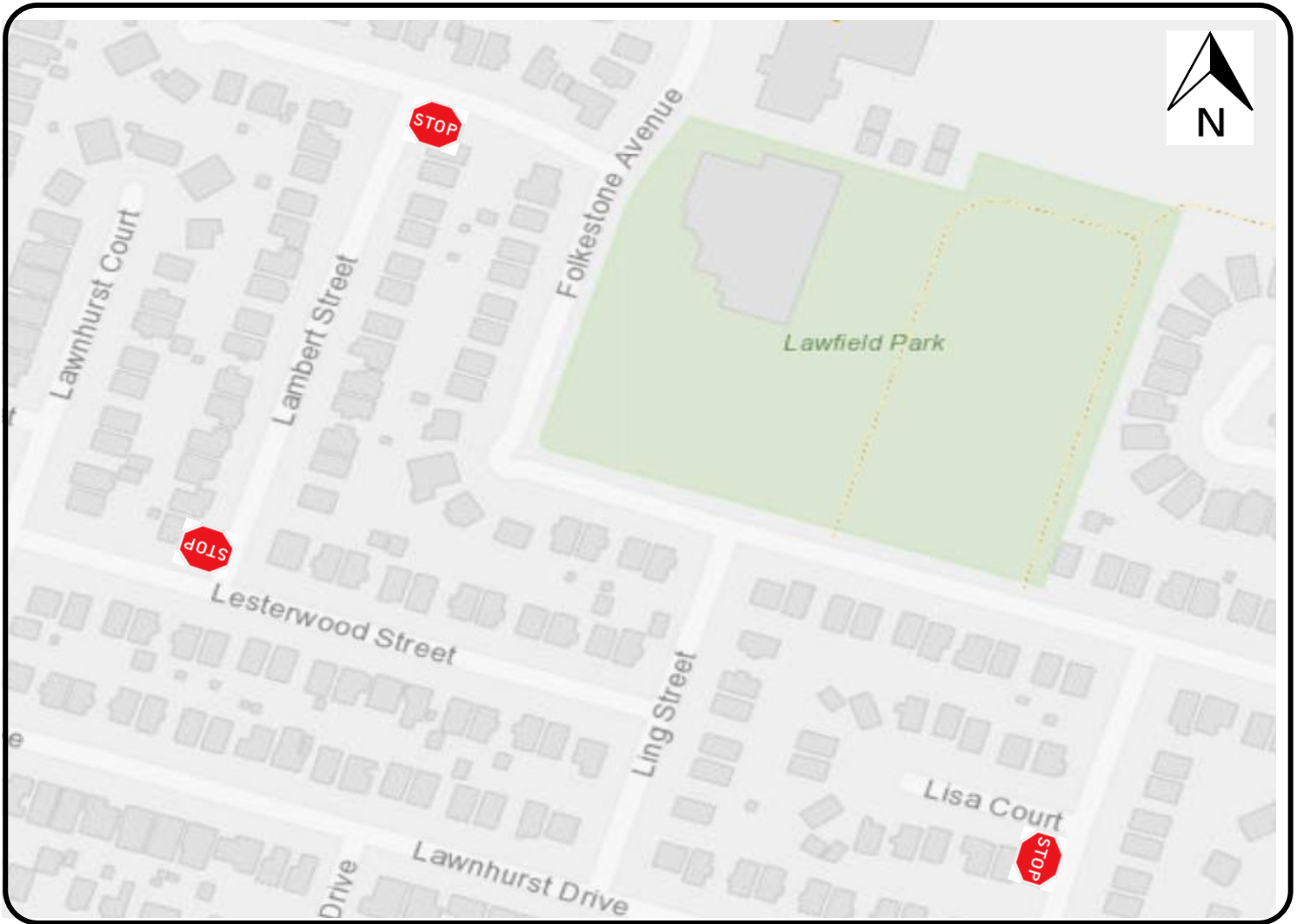
LEGEND



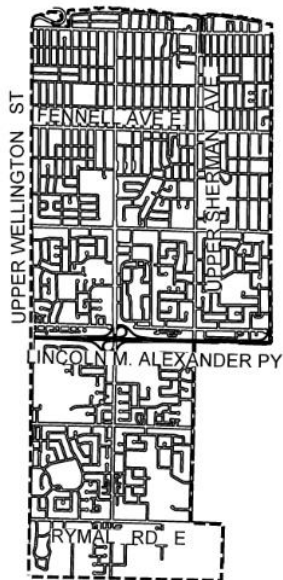
PROPOSED STOP

SCALE
NOT TO SCALE

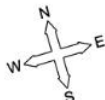
DATE
June 17, 2020



KEY MAP



HAMILTON
WARD 7



LOCATION PLAN

PROPOSED STOP CONTROL:

**Lambert Street at Bellingham Drive,
Lambert Street at Lesterwood Street,
Lisa Court at Lawnhurst Drive**

Transportation Operations & Maintenance
PUBLIC WORKS DEPARTMENT

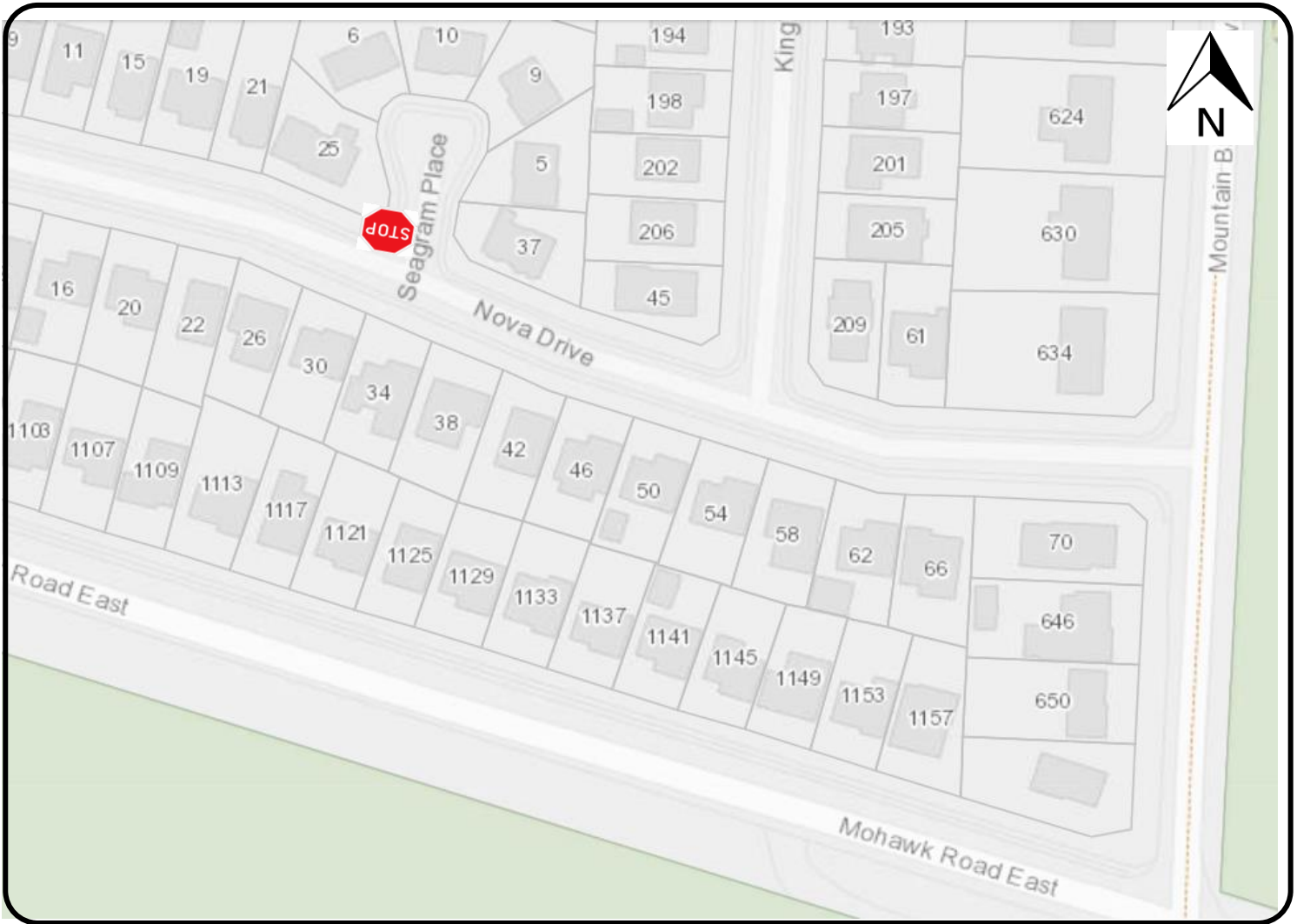
LEGEND



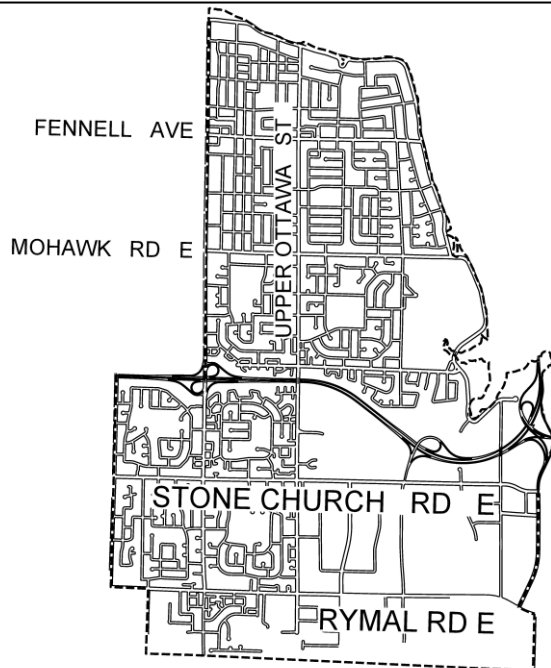
PROPOSED STOP

SCALE
NOT TO SCALE

DATE
June 17, 2020



KEY MAP



**HAMILTON
WARD 6**



LOCATION PLAN

PROPOSED STOP CONTROL:

Seagram Place at Nova Drive

Transportation Operations & Maintenance
PUBLIC WORKS DEPARTMENT

LEGEND



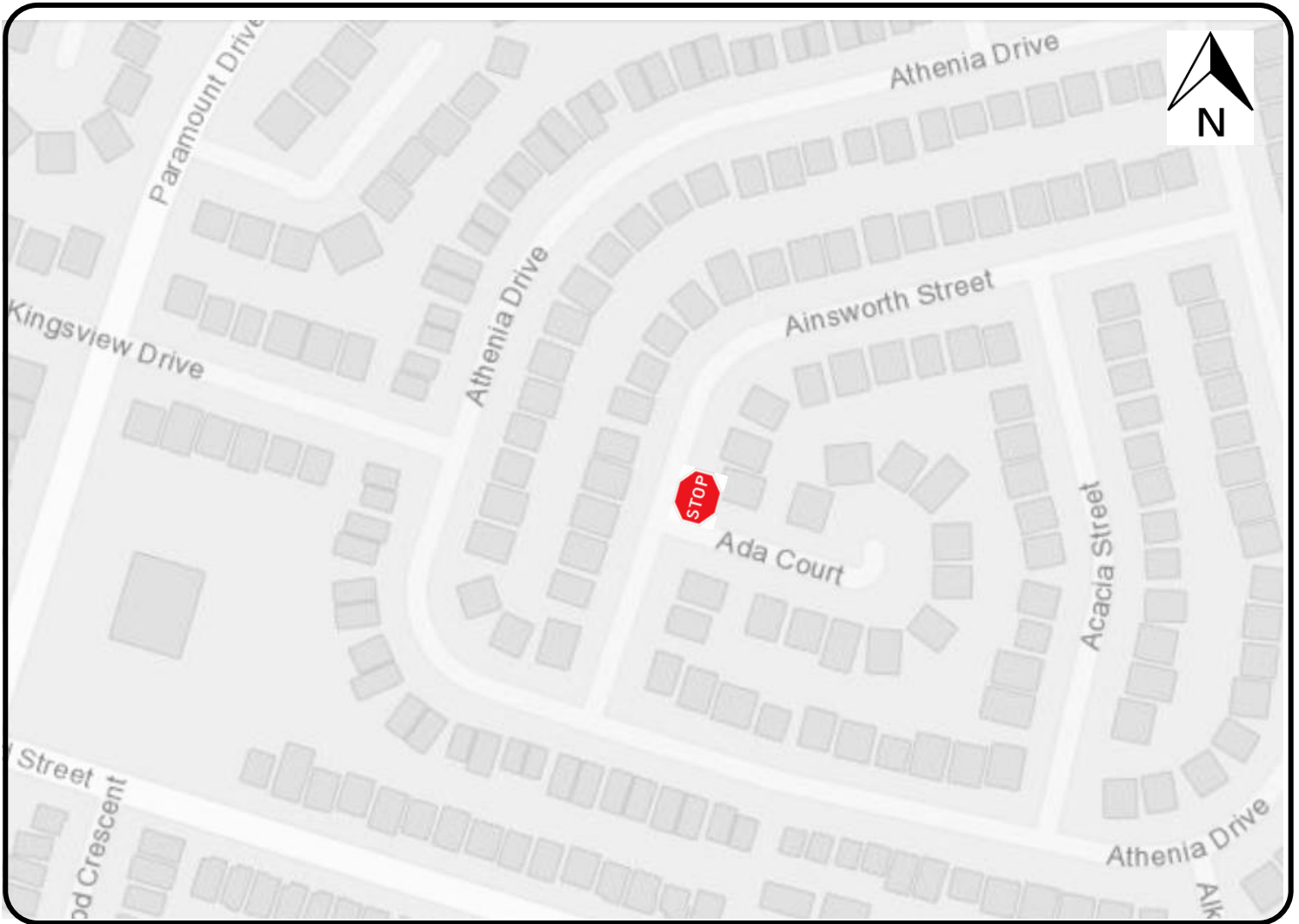
PROPOSED STOP

SCALE

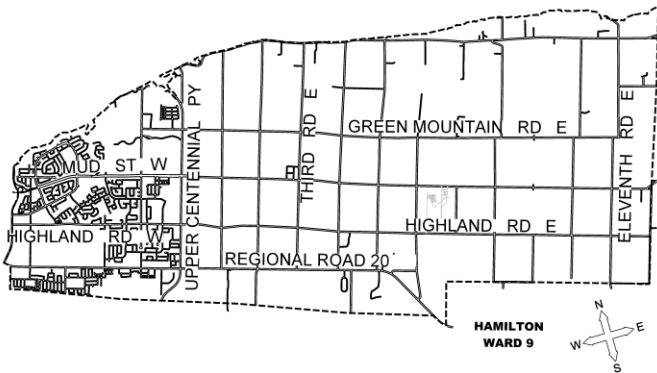
NOT TO SCALE

DATE

June 17, 2020



KEY MAP



LOCATION PLAN

PROPOSED STOP CONTROL:

Ada Court at Ainsworth Street

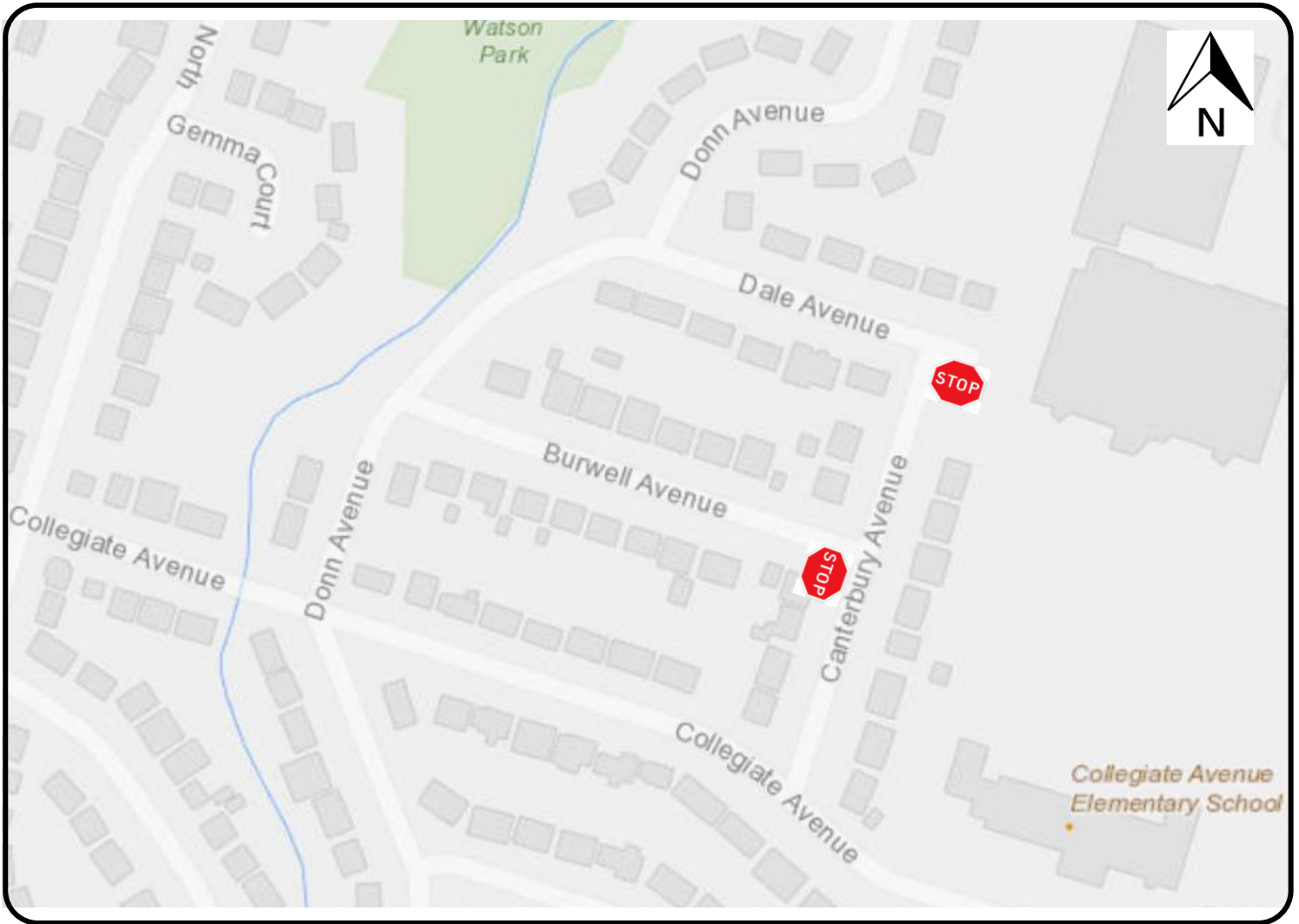
Transportation Operations & Maintenance
PUBLIC WORKS DEPARTMENT

LEGEND

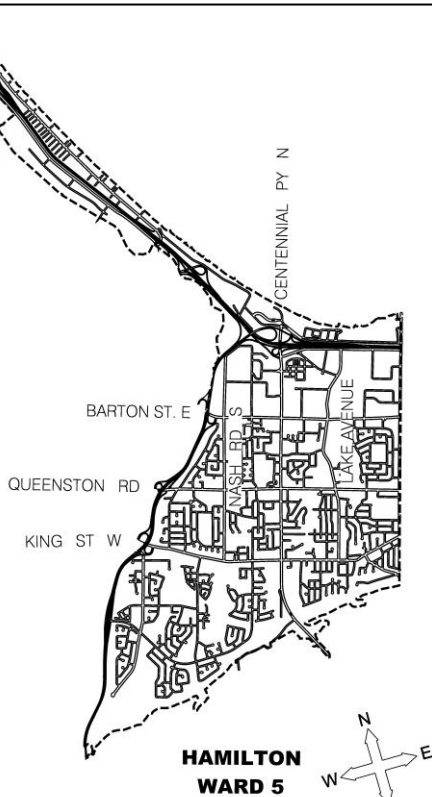
 **PROPOSED STOP**

SCALE
NOT TO SCALE

DATE
June 17, 2020



KEY MAP



LOCATION PLAN

PROPOSED STOP CONTROL:

**Burwell Avenue at Canterbury Avenue,
Canterbury Avenue at Dale Avenue**

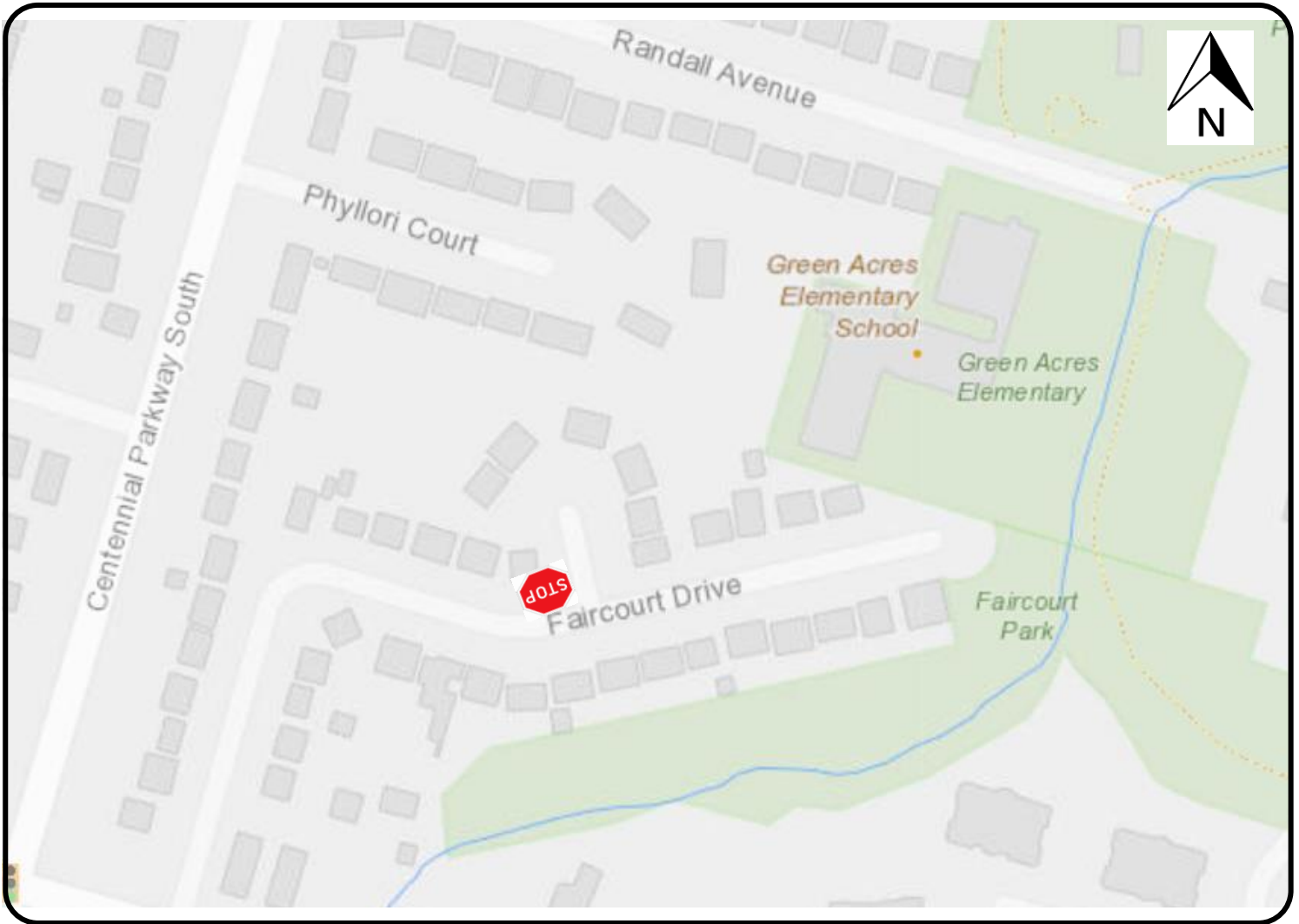
Transportation Operations & Maintenance
PUBLIC WORKS DEPARTMENT

LEGEND

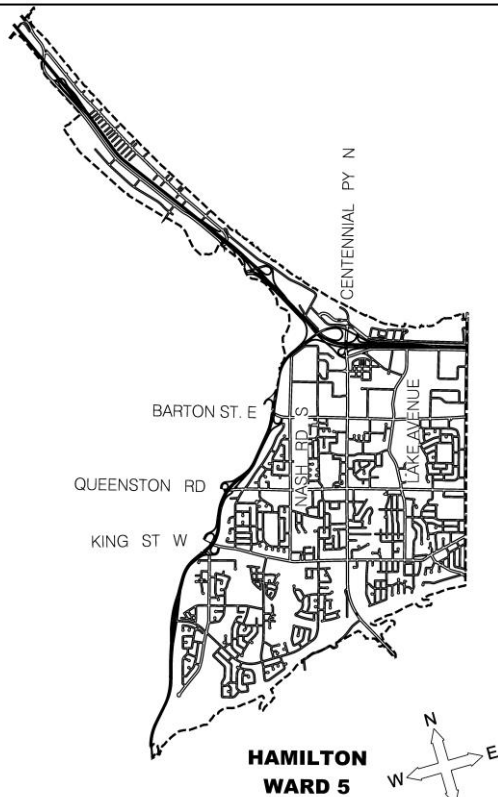
 **PROPOSED STOP**

SCALE
NOT TO SCALE

DATE
June 17, 2020



KEY MAP



LOCATION PLAN

PROPOSED STOP CONTROL:

Faircourt Place at Faircourt Drive

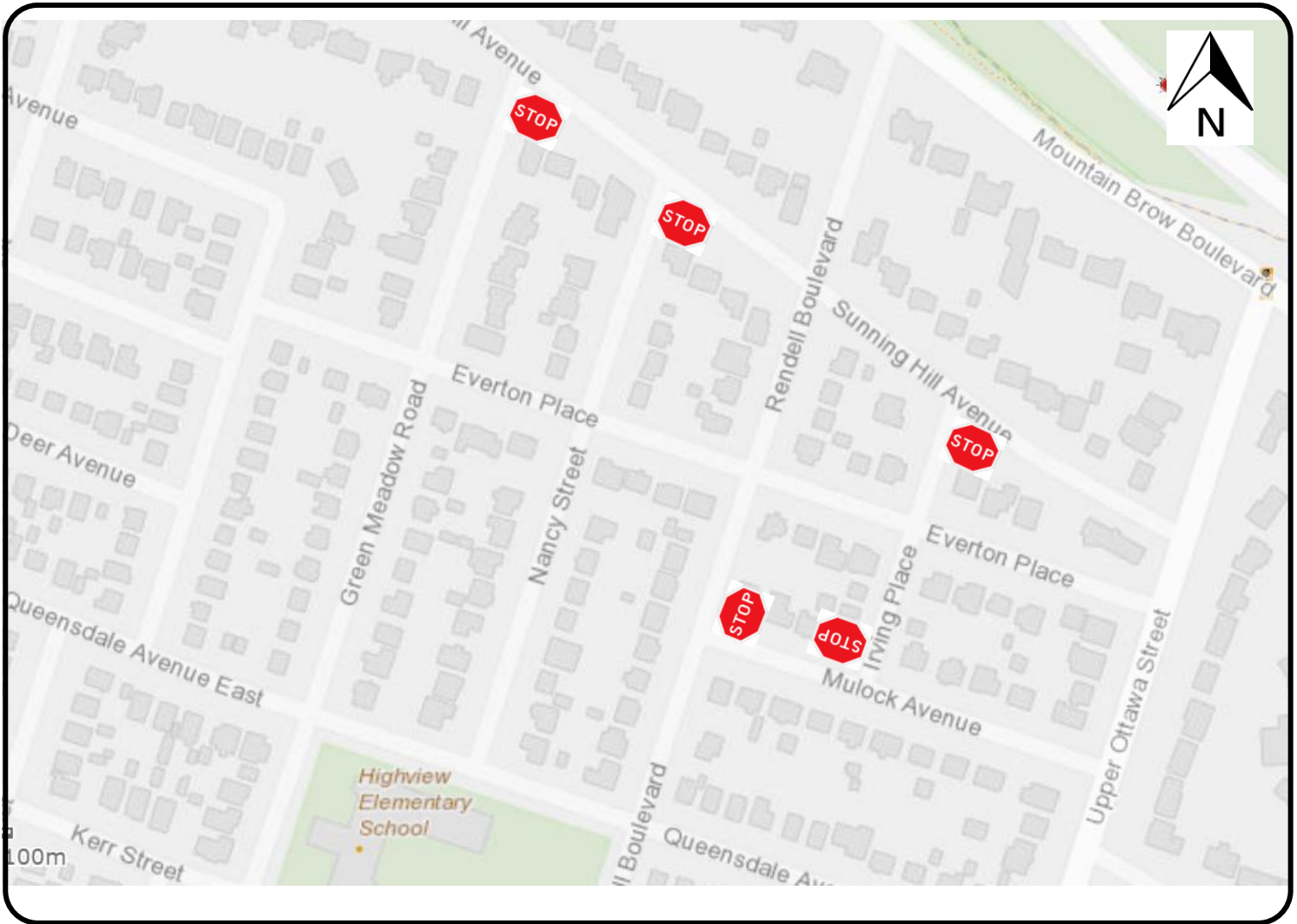
Transportation Operations & Maintenance
PUBLIC WORKS DEPARTMENT

LEGEND

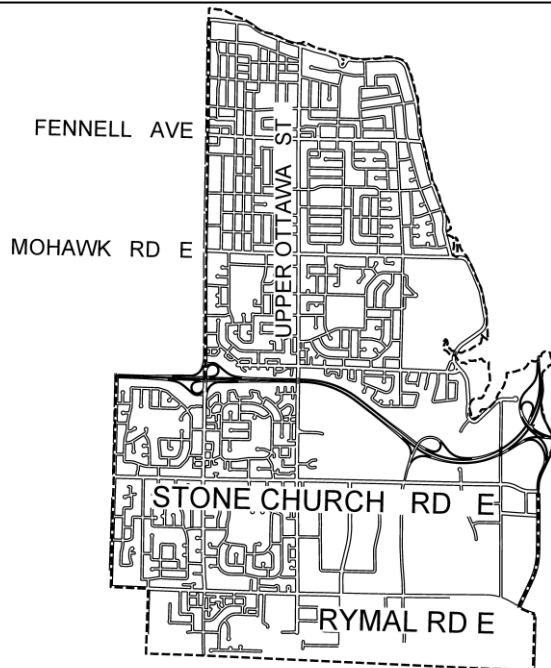
 **PROPOSED STOP**

SCALE
NOT TO SCALE

DATE
June 17, 2020



KEY MAP



**HAMILTON
WARD 6**



LOCATION PLAN

PROPOSED STOP CONTROL:

Irving Place at Mulock Avenue, Irving Place at Sunning Hill Avenue, Mulock Avenue at Rendell Boulevard, Green Meadow Road at Sunning Hill Avenue, Nancy Street at Sunning Hill Boulevard

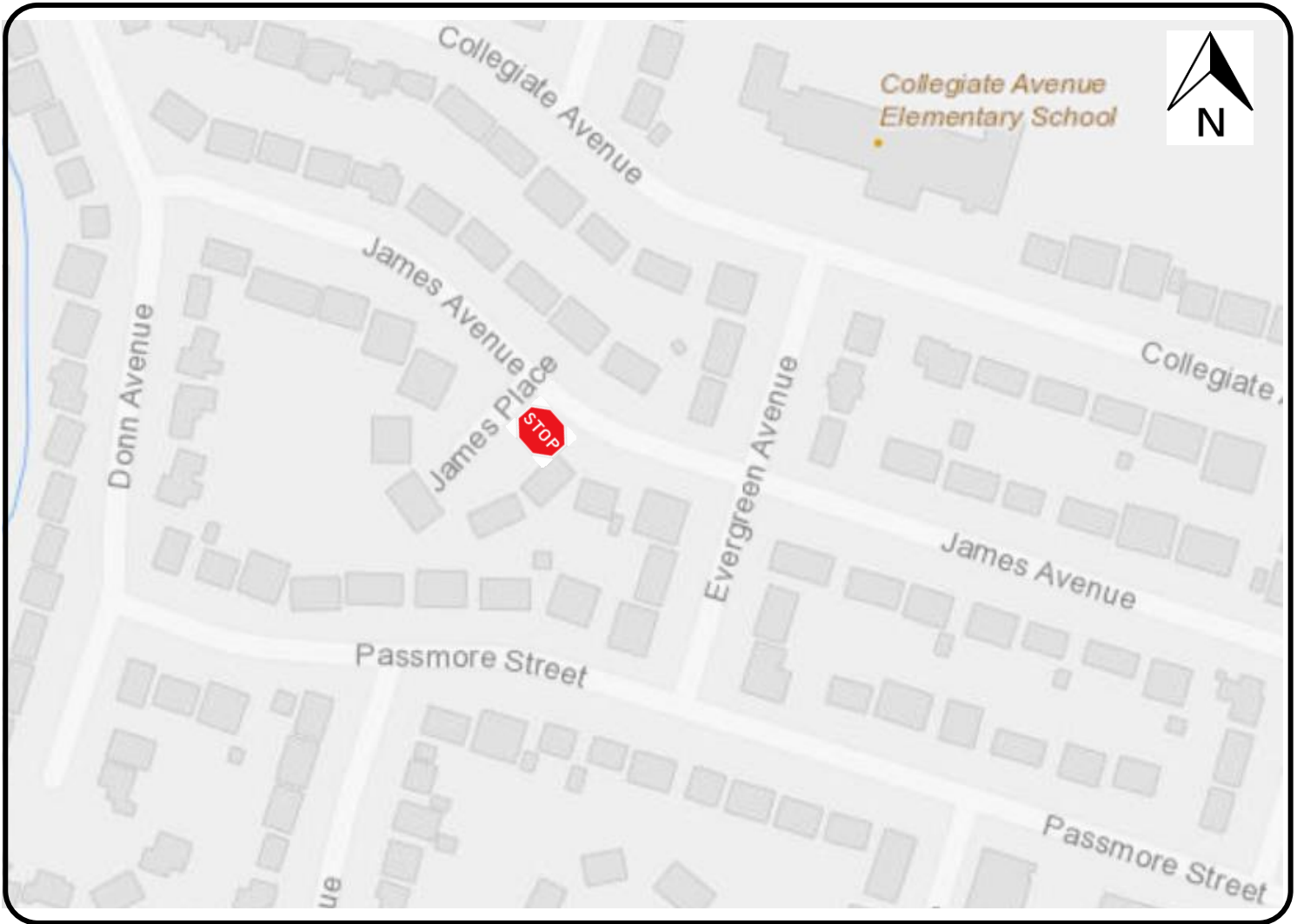
Transportation Operations & Maintenance
PUBLIC WORKS DEPARTMENT

LEGEND

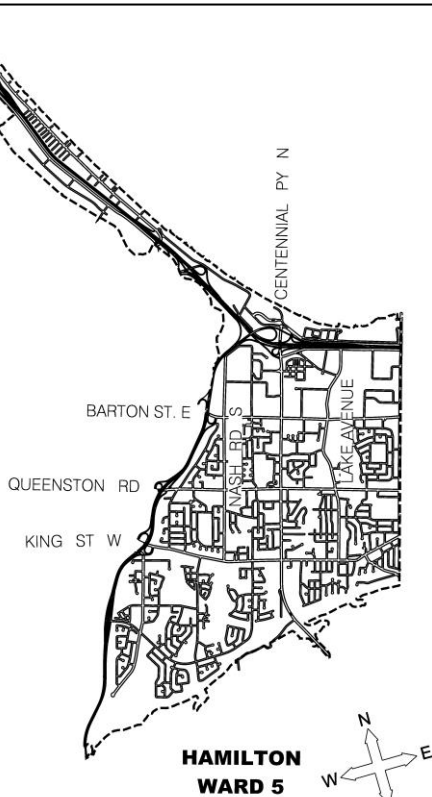
 **PROPOSED STOP**

SCALE
NOT TO SCALE

DATE
June 17, 2020



KEY MAP



LOCATION PLAN

PROPOSED STOP CONTROL:

James Place at James Avenue

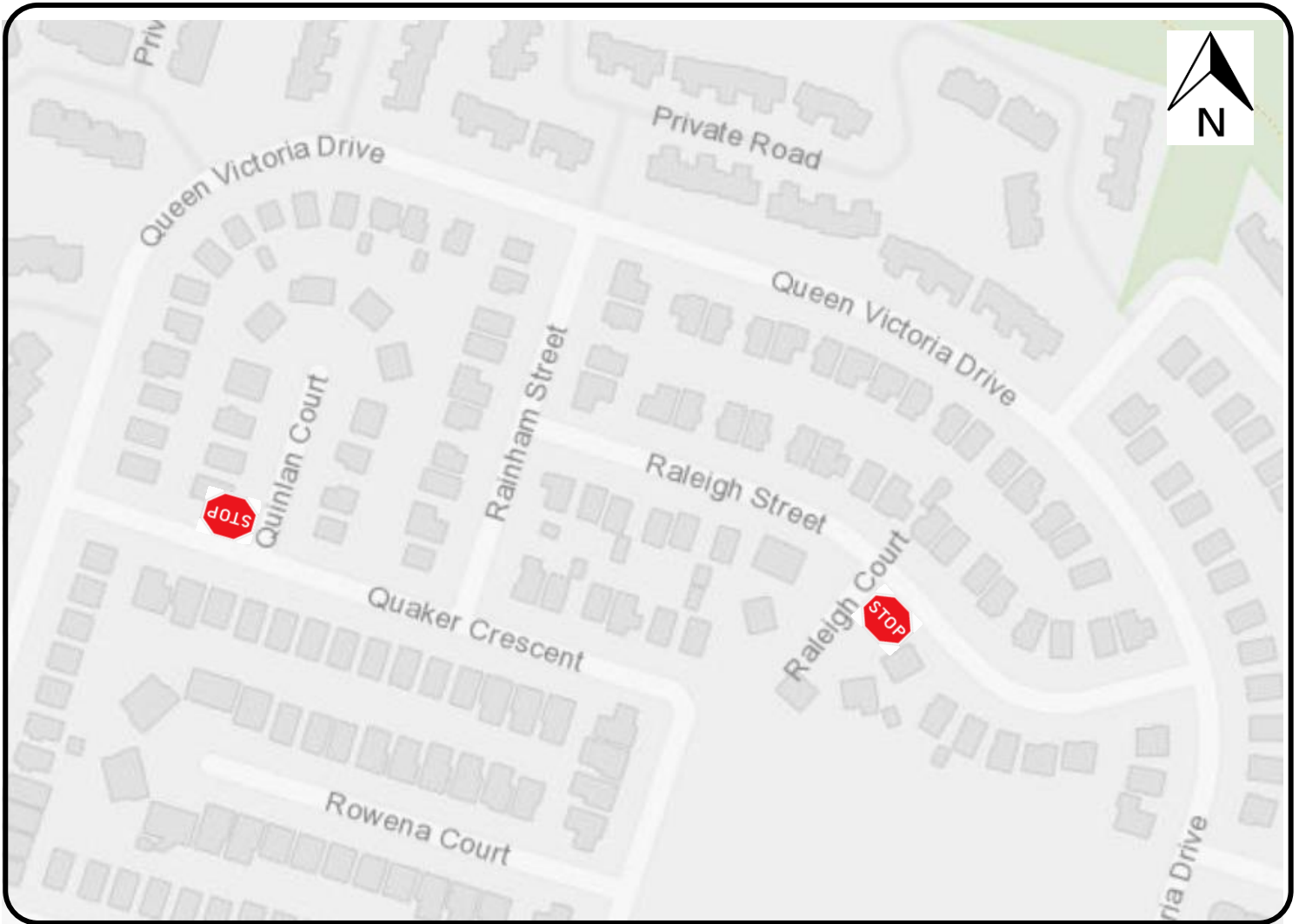
Transportation Operations & Maintenance
PUBLIC WORKS DEPARTMENT

LEGEND

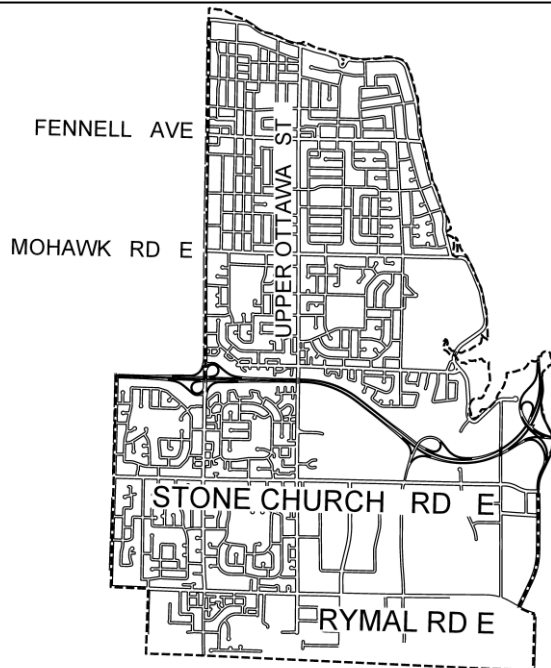
 **PROPOSED STOP**

SCALE
NOT TO SCALE

DATE
June 17, 2020



KEY MAP



**HAMILTON
WARD 6**



LOCATION PLAN

PROPOSED STOP CONTROL:

**Quinlan Court at Quaker Crescent,
Raleigh Court at Raleigh Street**

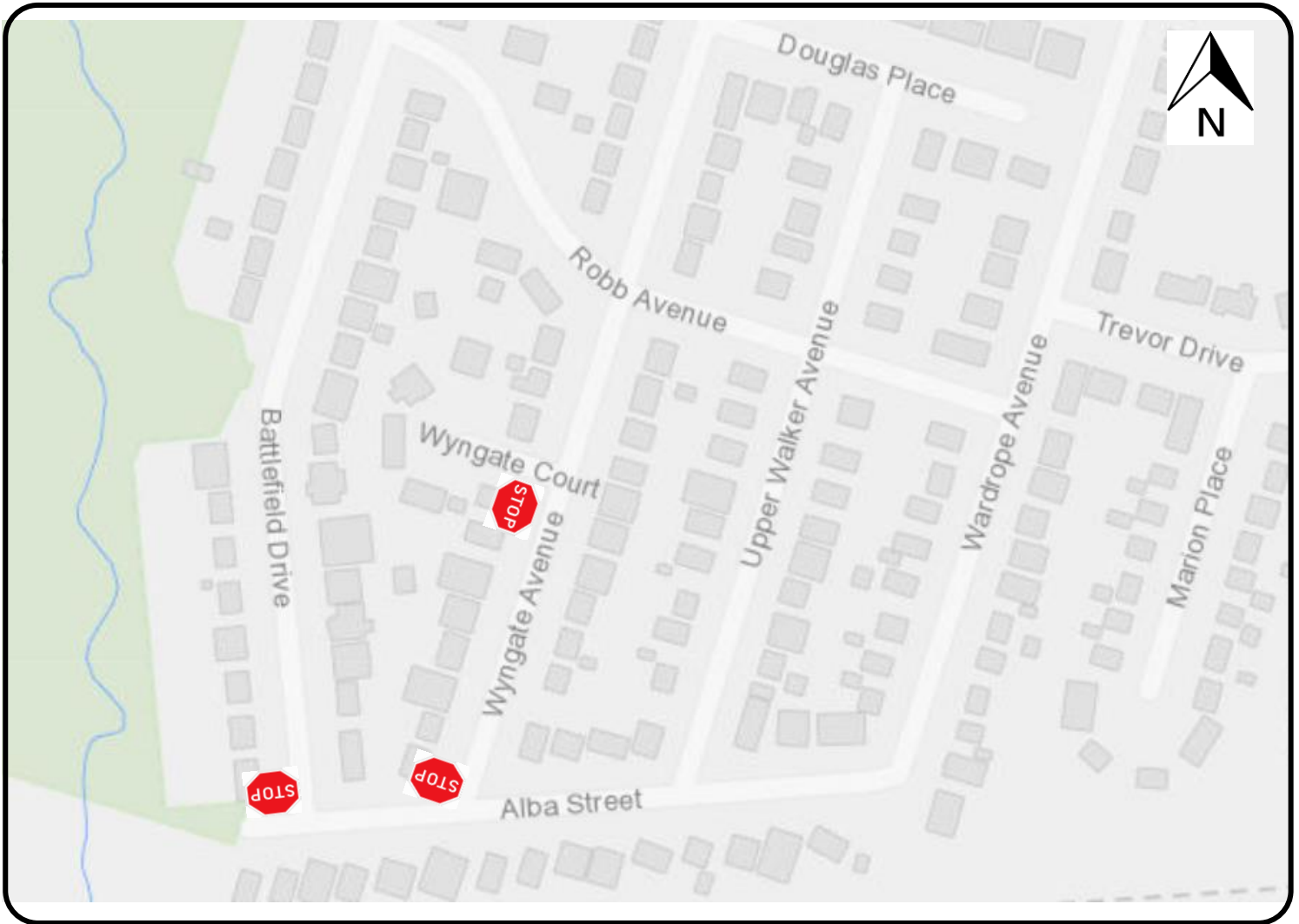
Transportation Operations & Maintenance
PUBLIC WORKS DEPARTMENT

LEGEND

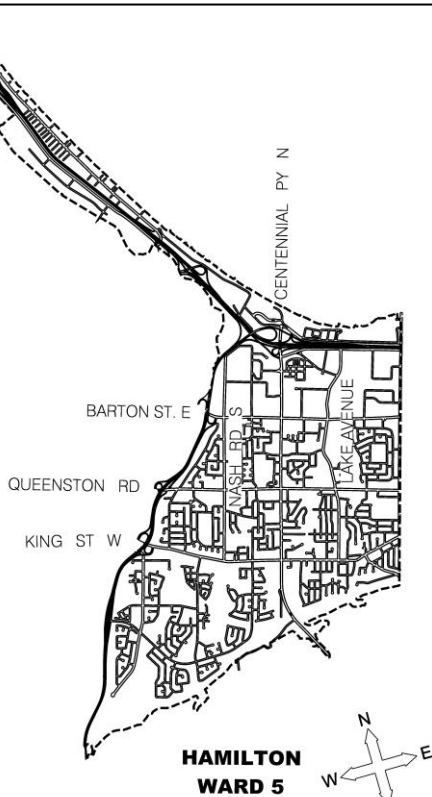
 **PROPOSED STOP**

SCALE
NOT TO SCALE

DATE
June 17, 2020



KEY MAP



LOCATION PLAN

PROPOSED STOP CONTROL:

**Wyngate Court at Wyngate Avenue,
Wyngate Avenue at Alba Street,
Battlefield Drive at Alba Street**

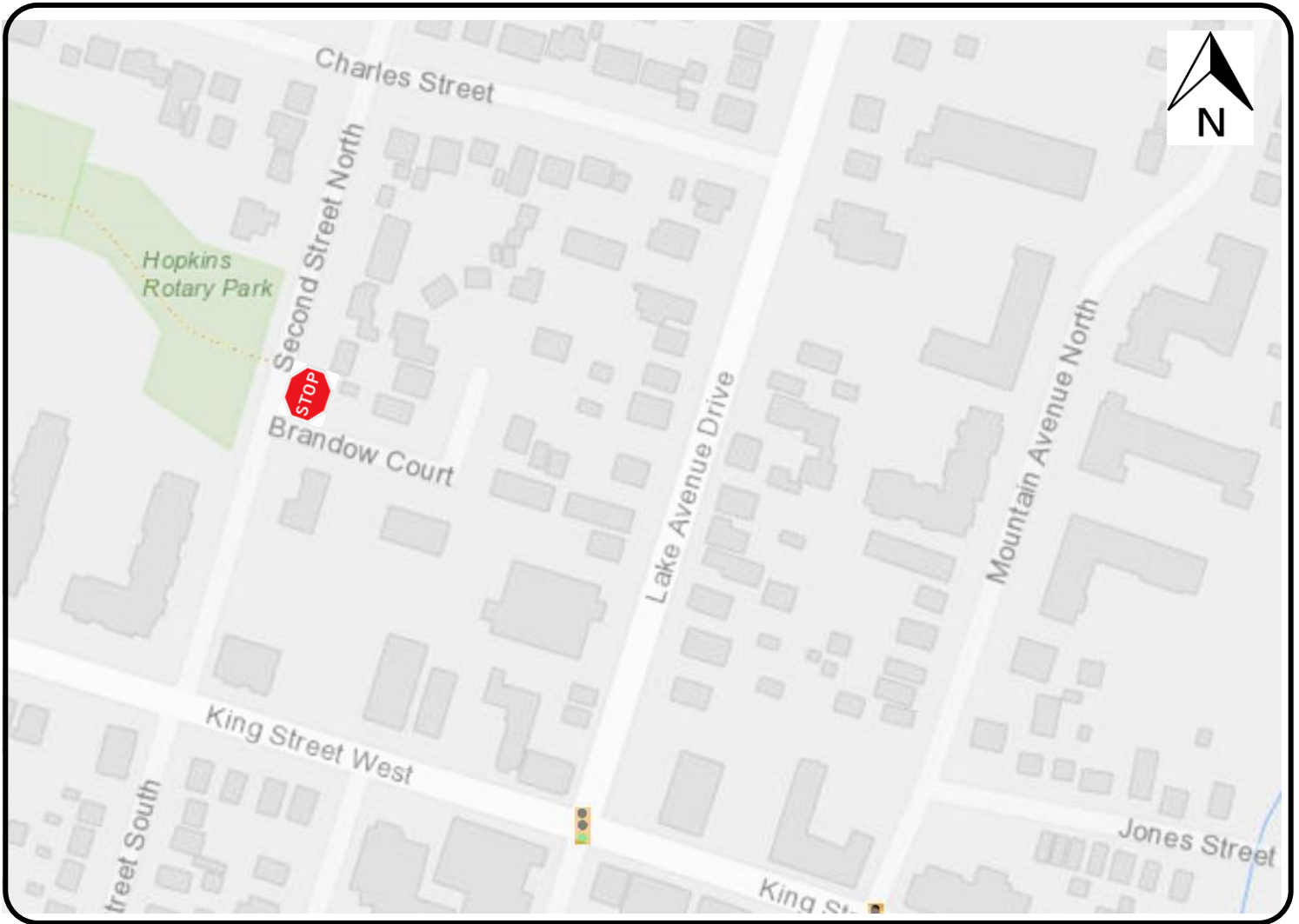
Transportation Operations & Maintenance
PUBLIC WORKS DEPARTMENT

LEGEND

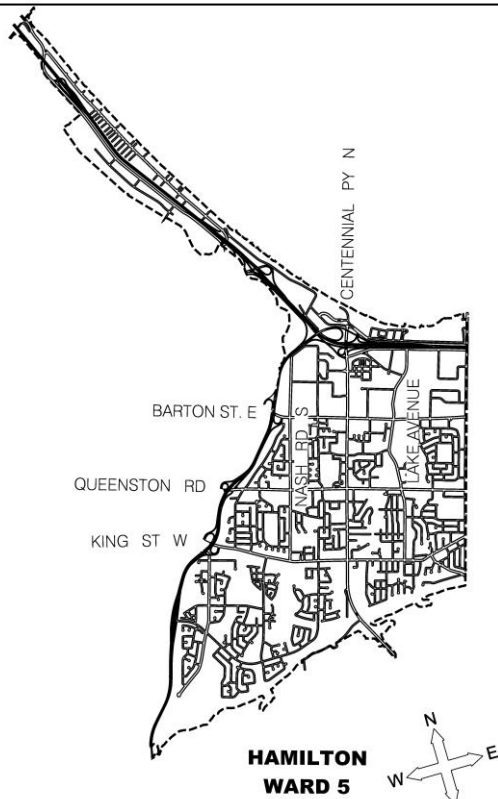
 **PROPOSED STOP**

SCALE
NOT TO SCALE

DATE
June 17, 2020



KEY MAP



**HAMILTON
WARD 5**

LOCATION PLAN

PROPOSED STOP CONTROL:

Brandow Court at Second Street North

Transportation Operations & Maintenance
PUBLIC WORKS DEPARTMENT

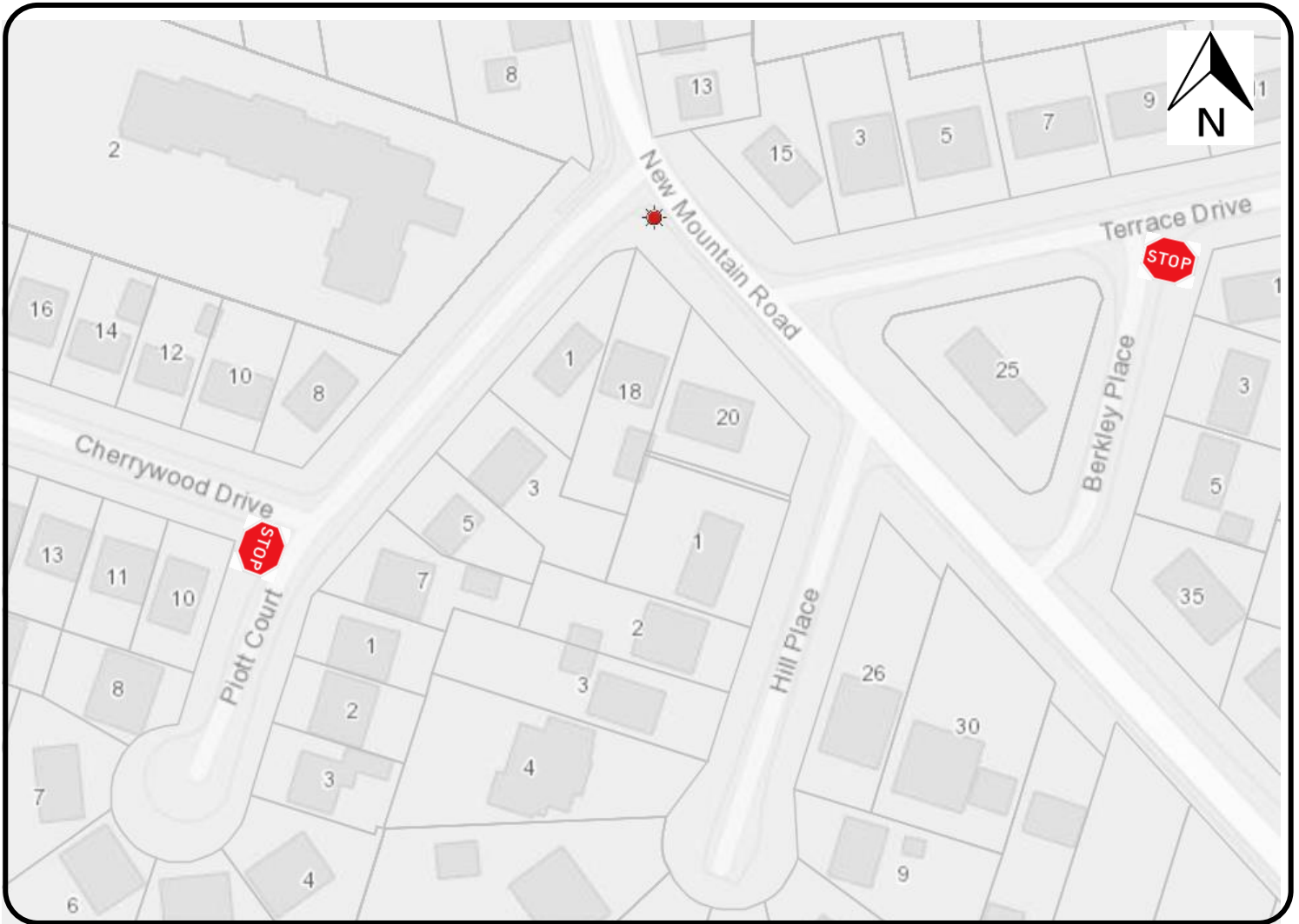
LEGEND



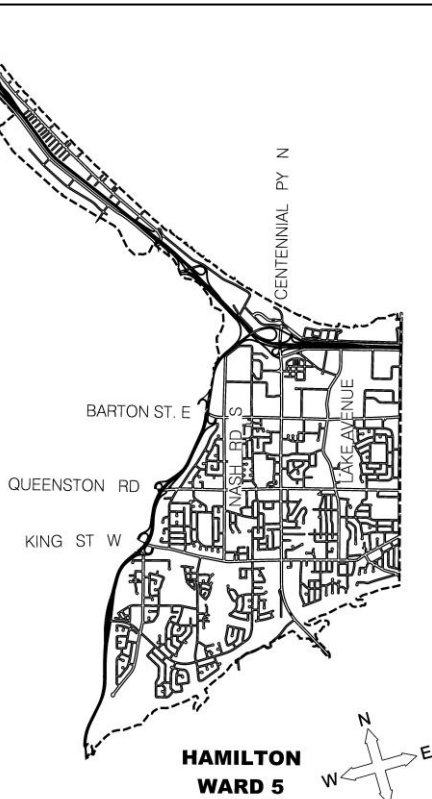
PROPOSED STOP

SCALE
NOT TO SCALE

DATE
June 17, 2020



KEY MAP



LOCATION PLAN

PROPOSED STOP CONTROL:

**Cherrywood Drive at Piott Court,
Berkley Place at Terrace Drive**

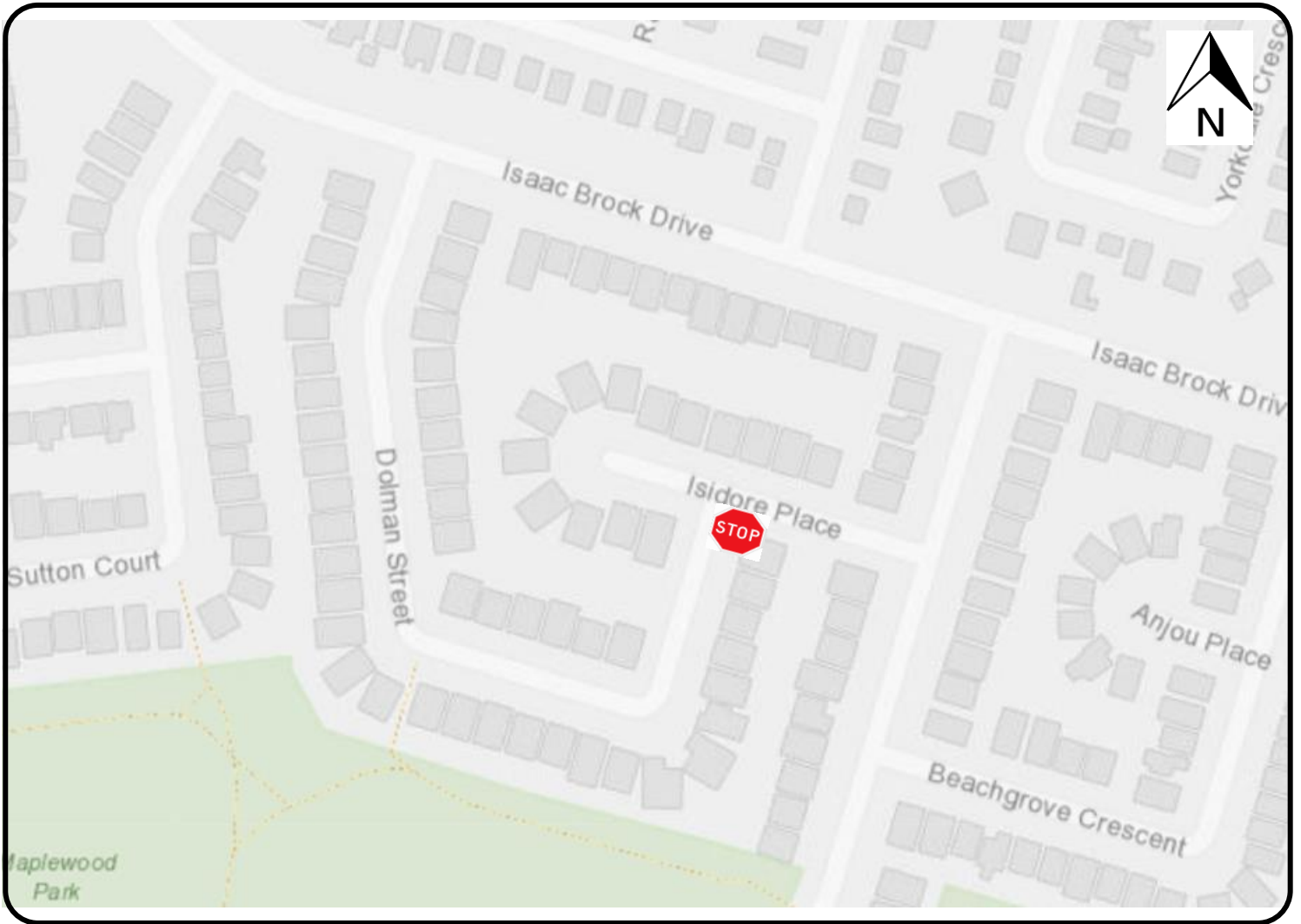
Transportation Operations & Maintenance
PUBLIC WORKS DEPARTMENT

LEGEND

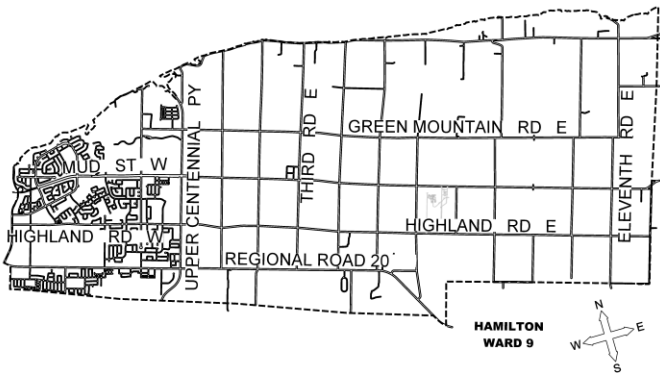
 **PROPOSED STOP**

SCALE
NOT TO SCALE

DATE
June 17, 2020



KEY MAP



LOCATION PLAN

PROPOSED STOP CONTROL:

Dolman Street at Isidore Place

Transportation Operations & Maintenance
PUBLIC WORKS DEPARTMENT

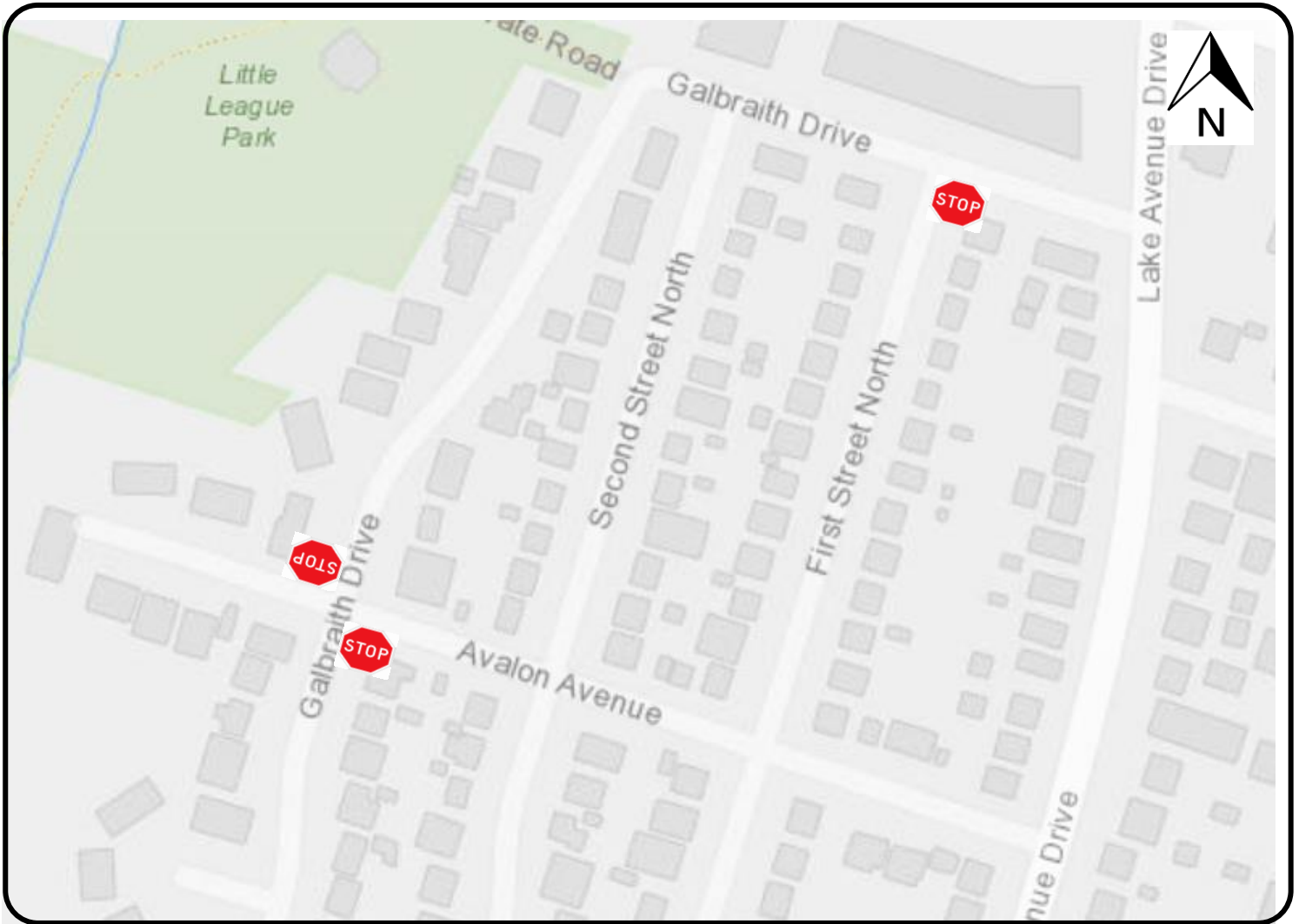
LEGEND



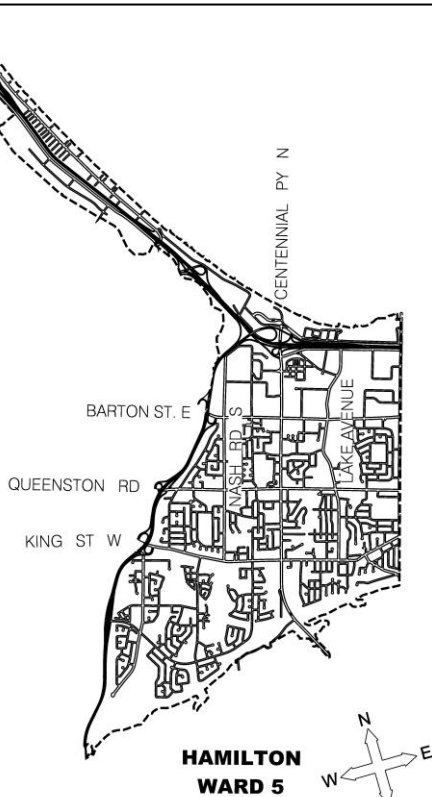
PROPOSED STOP

SCALE
NOT TO SCALE

DATE
June 17, 2020



KEY MAP



LOCATION PLAN

PROPOSED STOP CONTROL:

**First Street North at Galbraith Drive,
Galbraith Drive at Avalon Avenue**

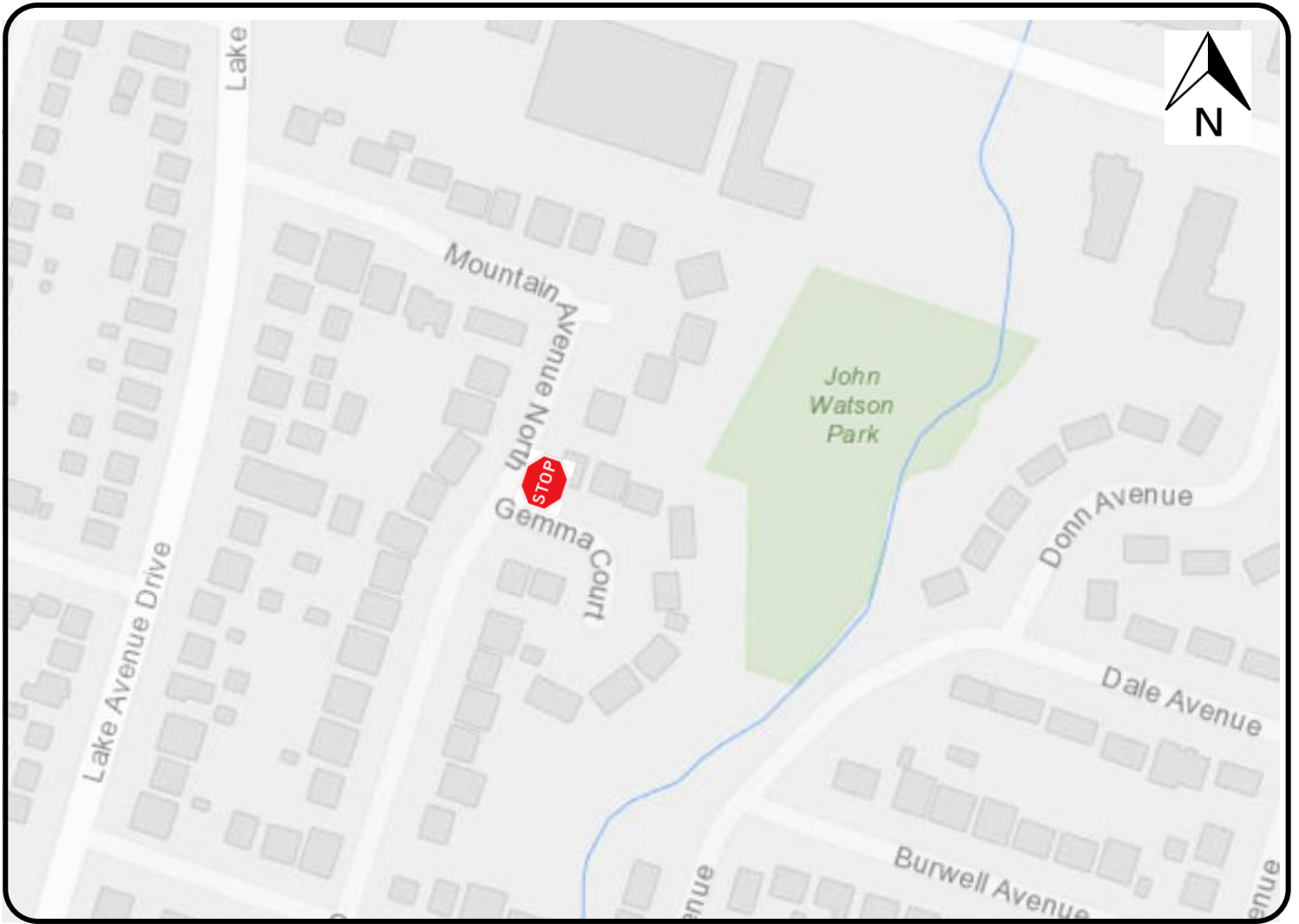
Transportation Operations & Maintenance
PUBLIC WORKS DEPARTMENT

LEGEND

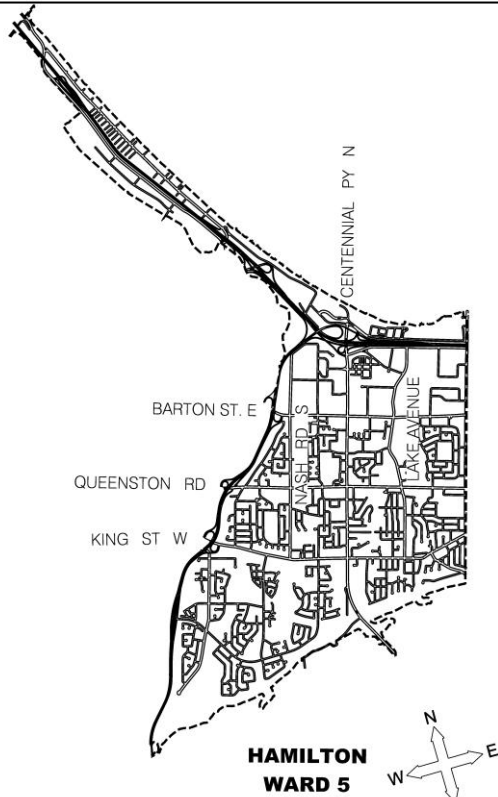
 PROPOSED STOP

SCALE
NOT TO SCALE

DATE
June 17, 2020



KEY MAP



LOCATION PLAN

PROPOSED STOP CONTROL:

Gemma Court at Mountain Avenue North

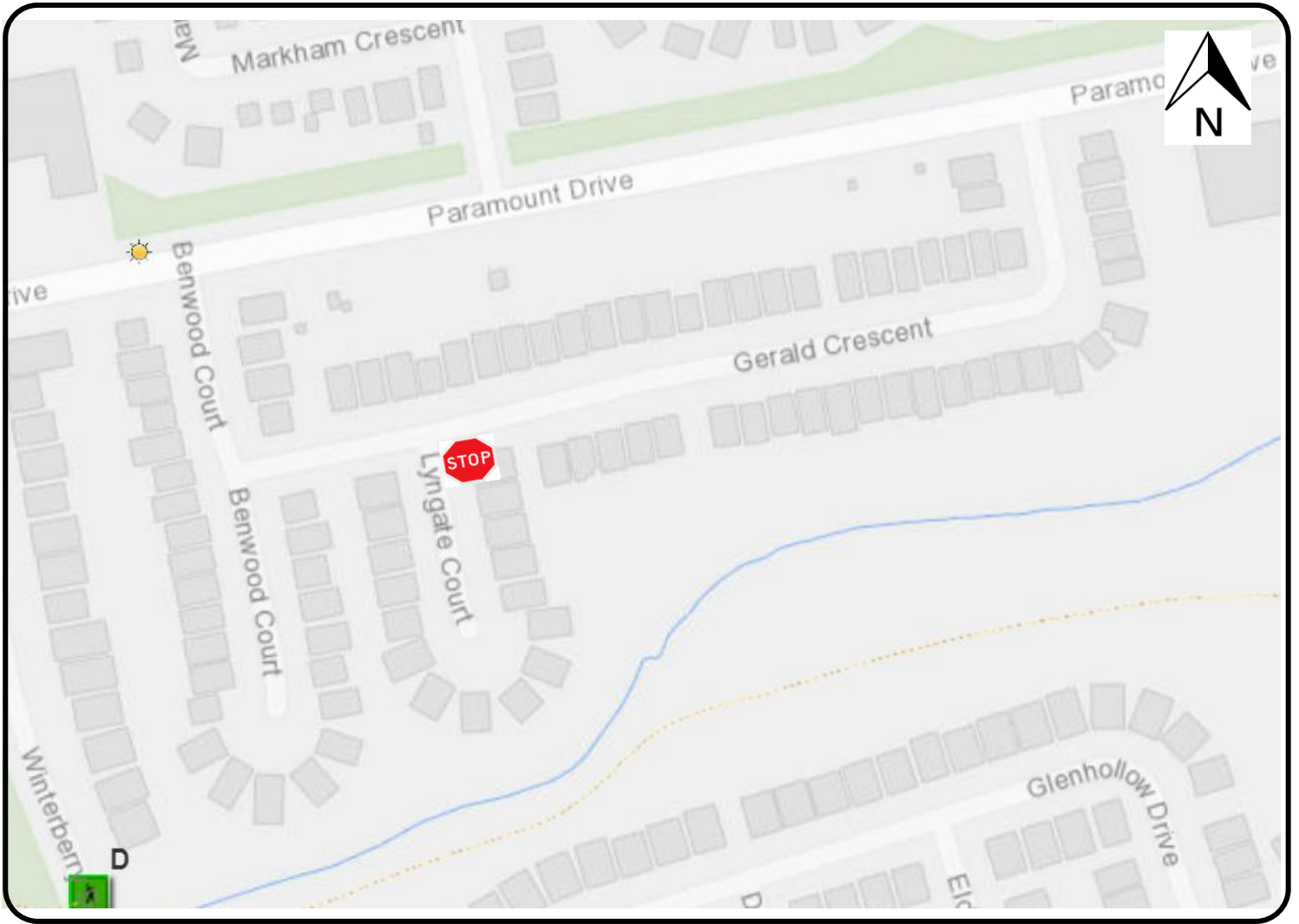
Transportation Operations & Maintenance
PUBLIC WORKS DEPARTMENT

LEGEND

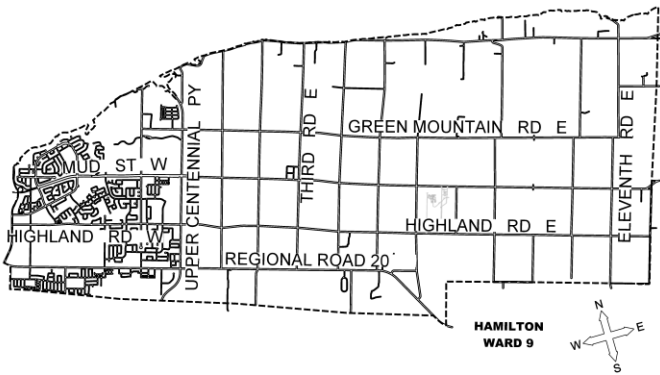
 **PROPOSED STOP**

SCALE
NOT TO SCALE

DATE
June 17, 2020



KEY MAP



LOCATION PLAN

PROPOSED STOP CONTROL:

Lyngate Court at Gerald Crescent

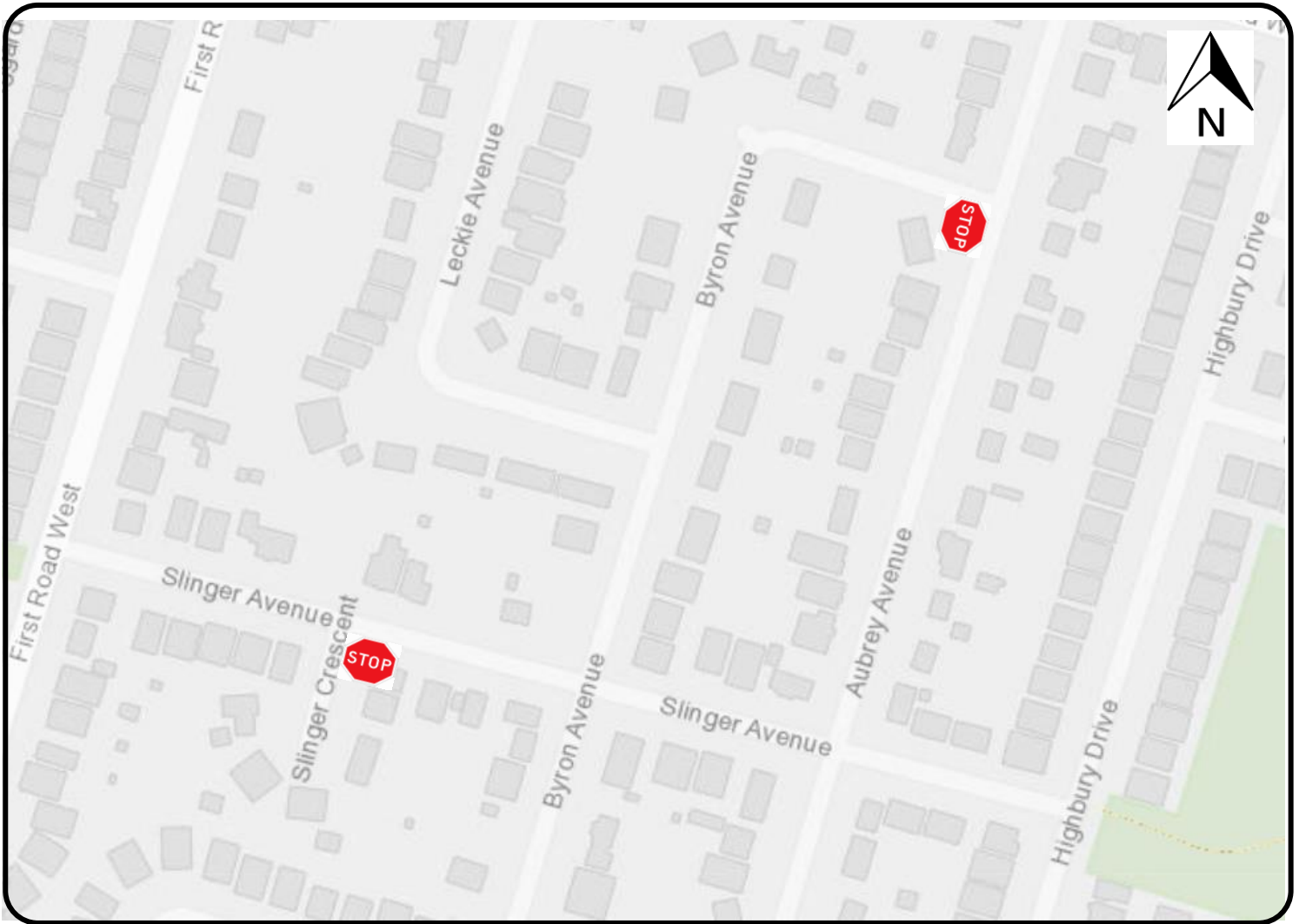
Transportation Operations & Maintenance
PUBLIC WORKS DEPARTMENT

LEGEND

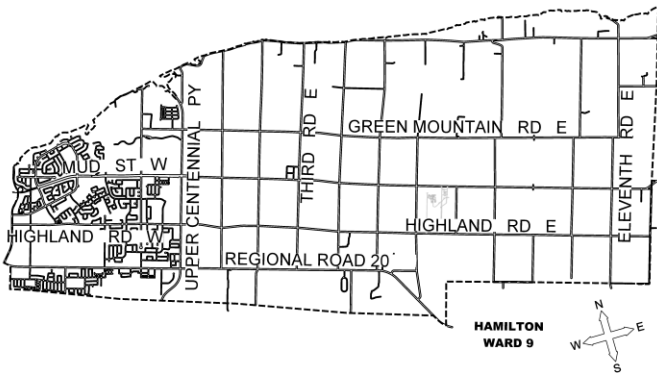
 **PROPOSED STOP**

SCALE
NOT TO SCALE

DATE
June 17, 2020



KEY MAP



LOCATION PLAN

PROPOSED STOP CONTROL:

**Slinger Crescent at Slinger Avenue,
Byron Avenue at Aubrey Avenue**

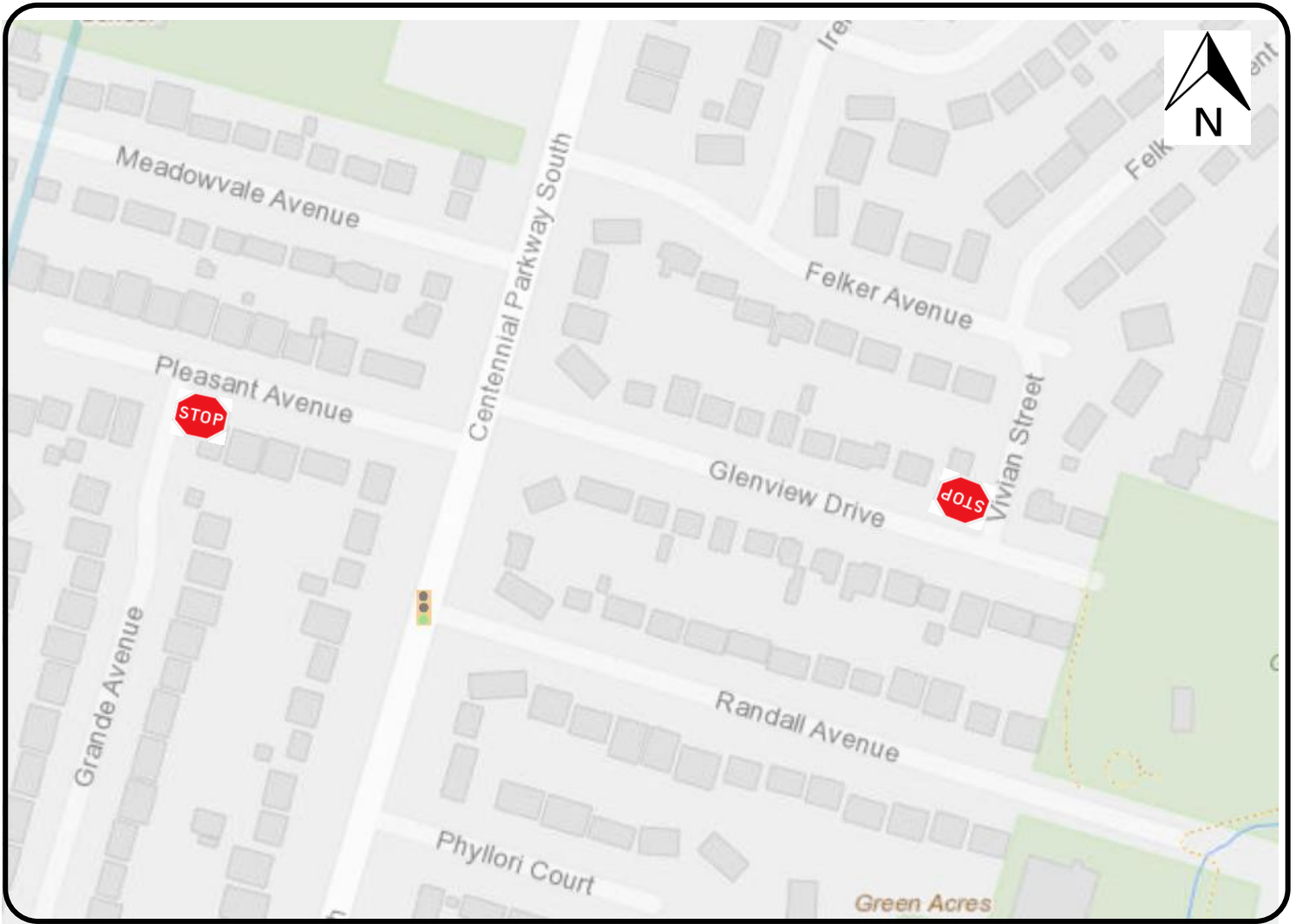
Transportation Operations & Maintenance
PUBLIC WORKS DEPARTMENT

LEGEND

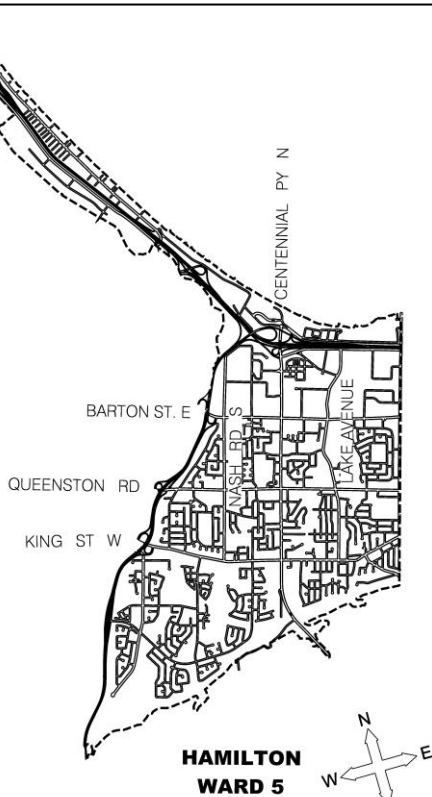
 **PROPOSED STOP**

SCALE
NOT TO SCALE

DATE
June 17, 2020



KEY MAP



LOCATION PLAN

PROPOSED STOP CONTROL:

**Vivian Street at Glenview Drive,
Grande Avenue at Pleasant Avenue**

Transportation Operations & Maintenance
PUBLIC WORKS DEPARTMENT

LEGEND

 **PROPOSED STOP**

SCALE
NOT TO SCALE

DATE
June 17, 2020