



Hamilton

Committee of Adjustment

City Hall
5th floor 71 Main Street West
Hamilton, Ontario L8P 4Y5

Planning and Economic Development Department
Planning Division

Phone (905) 546-2424 ext.4221
Fax (905) 546-4202

**PLEASE FILL OUT THE FOLLOWING PAGES AND
RETURN TO THE CITY OF HAMILTON PLANNING
DEPARTMENT.**

FOR OFFICE USE ONLY.	
APPLICATION NO. <u>HM/A-19-349</u>	DATE APPLICATION RECEIVED <u>Sept. 26/19</u>
PAID _____	DATE APPLICATION DEEMED COMPLETE _____
SECRETARY'S SIGNATURE _____	

**CITY OF HAMILTON
COMMITTEE OF ADJUSTMENT
HAMILTON, ONTARIO**

The Planning Act

Application for Minor Variance or for Permission

The undersigned hereby applies to the Committee of Adjustment for the City of Hamilton under Section 45 of the *Planning Act*, R.S.O. 1990, Chapter P.13 for relief, as described in this application, from the Zoning By-law.

- Name of Owner Dan Huyab Telephone No.
-
- Name of Agent _____ Telephone No. _____
FAX NO. _____ E-mail address. _____
- Address _____
Postal Code _____

Note: Unless otherwise requested all communications will be sent to the agent, if any.

- Names and addresses of any mortgagees, holders of charges or other encumbrances:
Home Trust Company
2300-145 King St West, Toronto, Postal Code M5H 1J8

Postal Code _____

6. Nature and extent of relief applied for:

By-law (92-281) Section 19(1)(v)
To provide front yard parking for both of the dwelling units.
Conversion of SFD to a second dwelling unit.

7. Why it is not possible to comply with the provisions of the By-law?

Side yard does not permit for parking as per 18A section

8. Legal description of subject lands (registered plan number and lot number or other legal description and where applicable, street and street number):

Registered Plan No. 1100, Lot 39
66 Redford, Hamilton

9. PREVIOUS USE OF PROPERTY

Residential Industrial Commercial
Agricultural Vacant
Other _____

9.1 If Industrial or Commercial, specify use

9.2 Has the grading of the subject land been changed by adding earth or other material, i.e. has filling occurred?
Yes No Unknown

9.3 Has a gas station been located on the subject land or adjacent lands at any time?
Yes No Unknown

9.4 Has there been petroleum or other fuel stored on the subject land or adjacent lands?
Yes No Unknown

9.5 Are there or have there ever been underground storage tanks or buried waste on the subject land or adjacent lands?
Yes No Unknown

9.6 Have the lands or adjacent lands ever been used as an agricultural operation where cyanide products may have been used as pesticides and/or sewage sludge was applied to the lands?
Yes No Unknown

9.7 Have the lands or adjacent lands ever been used as a weapon firing range?
Yes No Unknown

9.8 Is the nearest boundary line of the application within 500 metres (1,640 feet) of the fill area of an operational/non-operational landfill or dump?
Yes No Unknown

9.9 If there are existing or previously existing buildings, are there any building materials remaining on site which are potentially hazardous to public health (eg. asbestos, PCB's)?
Yes No Unknown

9.10 Is there any reason to believe the subject land may have been contaminated by former uses on the site or adjacent sites?

Yes No Unknown

9.11 What information did you use to determine the answers to 9.1 to 9.10 above?

Land and building data


9.12 If previous use of property is industrial or commercial or if YES to any of 9.2 to 9.10, a previous use inventory showing all former uses of the subject land, or if appropriate, the land adjacent to the subject land, is needed. *N/A*

Is the previous use inventory attached? Yes No

ACKNOWLEDGEMENT CLAUSE

I acknowledge that the City of Hamilton is not responsible for the identification and remediation of contamination on the property which is the subject of this Application – by reason of its approval to this Application.

Sept 5, 2019
Date


Signature Property Owner

Dan Huynh
Print Name of Owner

10. Dimensions of lands affected:

Frontage 50'0" / 15.24 m
Depth 100'0" / 30.48 m
Area 5027 sq. ft / 467 m²
Width of street 10 m

11. Particulars of all buildings and structures on or proposed for the subject lands: (Specify ground floor area, gross floor area, number of stories, width, length, height, etc.)

Existing: Single Family Dwelling

Proposed: Two Family Dwelling

12. Location of all buildings and structures on or proposed for the subject lands; (Specify distance from side, rear and front lot lines)

Existing: SFD - one storey and basement

Proposed: Two family dwelling - Main floor suite and basement suite


13. Date of acquisition of subject lands:
Oct 31, 2018
14. Date of construction of all buildings and structures on subject lands:
1960's (presumed)
15. Existing uses of the subject property: Residential
16. Existing uses of abutting properties: Residential
17. Length of time the existing uses of the subject property have continued:
Since construction
18. Municipal services available: (check the appropriate space or spaces)
 Water ✓ Connected ✓
 Sanitary Sewer ✓ Connected ✓
 Storm Sewers ✓
19. Present Official Plan/Secondary Plan provisions applying to the land:
-
20. Present Restricted Area By-law (Zoning By-law) provisions applying to the land:
-
21. Has the owner previously applied for relief in respect of the subject property?
 Yes No
 If the answer is yes, describe briefly.

22. Is the subject property the subject of a current application for consent under Section 53 of the *Planning Act*?
 Yes No
23. The applicant shall attach to each copy of this application a plan showing the dimensions of the subject lands and of all abutting lands and showing the location, size and type of all buildings and structures on the subject and abutting lands, and where required by the Committee of Adjustment such plan shall be signed by an Ontario Land Surveyor.

NOTE: It is required that two copies of this application be filed with the secretary-treasurer of the Committee of Adjustment together with the maps referred to in Section 5 and be accompanied by the appropriate fee in cash or by cheque made payable to the City of Hamilton.

PART 24 AFFIDAVIT OR SWORN DECLARATION

This declaration to be sworn by a Commissioner of Oaths.



PART 25 OWNERS AUTHORIZATION

As of the date of this application, I (NAME) _____ am the registered Owner of the lands described in this application, and I have examined the contents of this application and hereby certify that the information submitted with the application is correct insofar as I have knowledge of these facts, and I hereby authorize:

_____ of _____

to act as my agent in this matter and to provide any of my personal information that will be included in this application or collected during the processing of the application.

DATE _____ SIGNED _____

PART 26 CONSENT OF THE OWNER

Complete the consent of the owner concerning personal information set out below.

Consent of Owner to the Disclosure of Application Information and Supporting Documentation

Application information is collected under the authority of the *Planning Act*, R.S.O. 1990, c. P.13. In accordance with that Act, it is the policy of the City of Hamilton to provide public access to all *Planning Act* applications and supporting documentation submitted to the City.

I, Don Huynh, the Owner, hereby agree and acknowledge
(Print name of Owner)

that the information contained in this application and any documentation, including reports, studies and drawings, provided in support of the application, by myself, my agents, consultants and solicitors, constitutes public information and will become part of the public record. As such, and in accordance with the provisions of the *Municipal Freedom of Information and Protection of Privacy Act*, R.S.O. 1990, c. M.56, I hereby consent to the City of Hamilton making this application and its supporting documentation available to the general public, including copying and disclosing the application and its supporting documentation to any third party upon their request

Sept. 5, 2019
Date

Signature of Owner

PART 27 PERMISSION TO ENTER


Date: Sept 5, 2019

Secretary/Treasurer
Committee of Adjustment
City of Hamilton,
City Hall

Dear Secretary/Treasurer;
Re: Application to Committee of Adjustment

Location of Land: 66 Radford Street, Hamilton, ON, L8S 3E6
(Municipal address)

I hereby authorize the members of the Committee of Adjustment and members of the staff of the City of Hamilton to enter on to the above-noted property for the limited purposes of evaluating the merits of this application.



Signature of Owner or Authorized agent

Don Huynh

Please print name

Note: The Committee of Adjustment requires that all properties be identified with the municipal address clearly visible from the street. Where there is no municipal address or the property is vacant then the property shall be identified in accordance with the Committee's policy included on the back of the Application Form. Failure to properly identify the subject property may result in the deferral of the application.

PART 28 COLLECTION OF INFORMATION

The personal information contained on this form is collected under the authority of the *Planning Act*, R.S.O. 1990, c. P.13, and will be used for the purpose of processing the application. This information will become part of the public record and will be made available to the general public. Questions about the collection of this information should be directed to the Coordinator of Business Facilitation, Planning and Economic Development Department, City of Hamilton, 1st floor, 71 Main Street West, City Hall, Hamilton, Ontario, Telephone: 905-546-2424, ext.1284.