



Hamilton

COMMITTEE OF ADJUSTMENT

City Hall, 5th floor, 71 Main Street West, Hamilton, ON L8P 4Y5
Telephone (905) 546-2424, ext. 4221 Fax (905) 546-4202

E-mail: cofa@hamilton.ca

NOTICE OF PUBLIC HEARING

Application for Consent/Land Severance

APPLICATION NUMBER: AN/B-20:21

SUBJECT PROPERTY: 455 Springbrook Ave., Ancaster

You are receiving this notice because you are either:

- Assessed owner of a property located within 60 metres of the subject property
 - Applicant/agent on file, or
 - Person likely to be interested in this application
-

APPLICANT(S): GSP Group Inc. c/o S. Hastings on behalf of the owner Rotuka Developments Inc.

PURPOSE OF APPLICATION: To permit the conveyance of a parcel of land for residential purposes.

Severed lands:

11.85m[±] x 35.96m[±] and an area of 426.1m^{2±}

Retained lands:

11.85m[±] x 35.96m[±] and an area of 427.1m^{2±}

The Committee of Adjustment will hear this application on:

DATE: Thursday, July 9th , 2020

TIME: 1:55 p.m.

PLACE: Via video link or call in (see attached sheet for details)

To be streamed at

www.hamilton.ca/committeeofadjustment

for viewing purposes only

PUBLIC INPUT

Written: If you would like to submit written comments to the Committee of Adjustment you may do so via email or hardcopy. Please see attached page for complete instructions, including deadlines for submitting to be seen by the Committee.

Orally: If you would like to speak to this item at the hearing you may do so via video link or by calling in. Please see attached page for complete instructions, including deadlines for registering to participate.

Important note: If a person or public body that files an appeal of a decision of the Committee of Adjustment in respect of the proposed consent does not make written or oral submission

to the Committee of Adjustment before it gives or refuses to give a provisional consent, the Local Planning Appeal Tribunal (LPAT) may dismiss the appeal.

MORE INFORMATION

For more information on this application, including access to drawings illustrating this request:

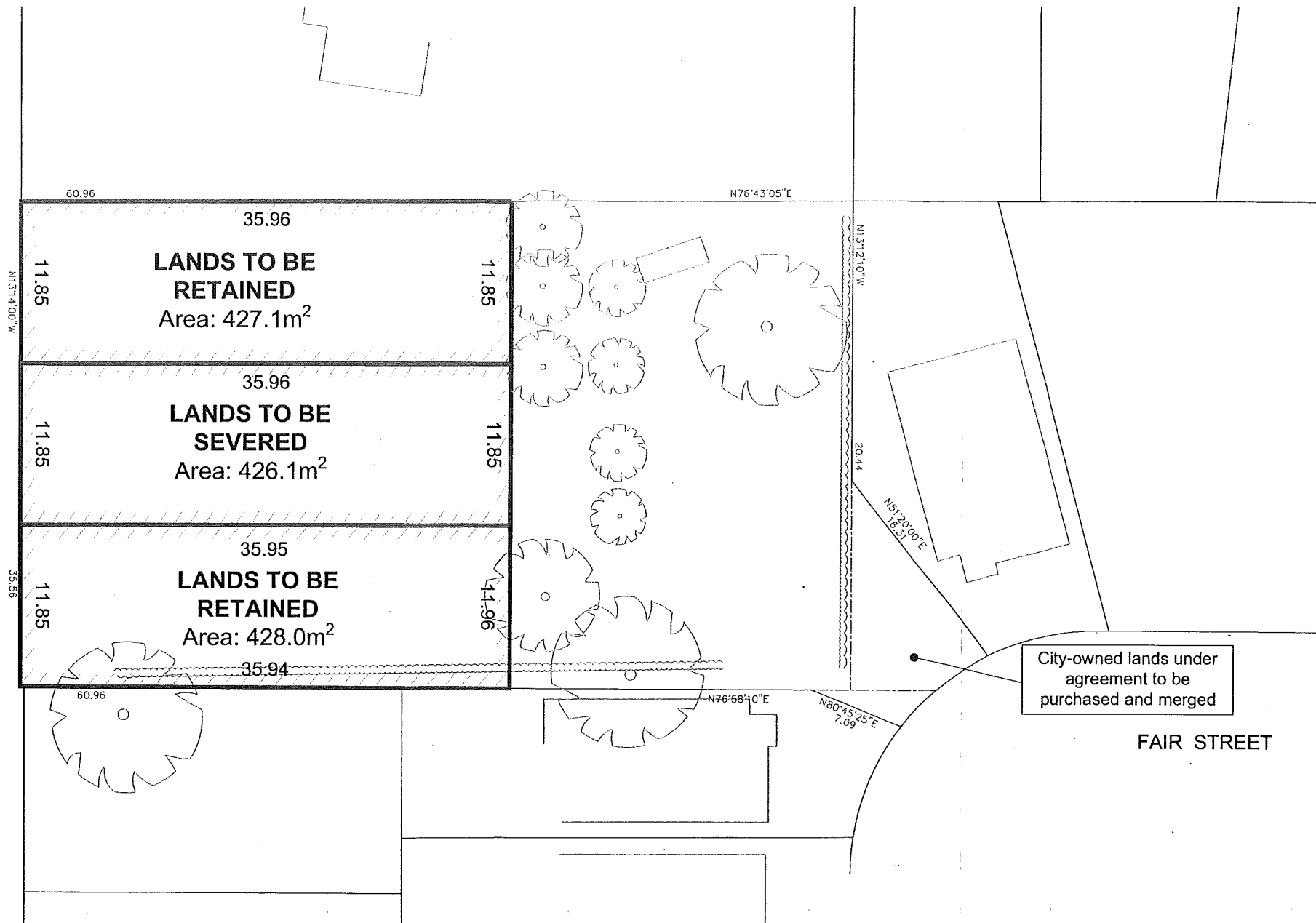
- Visit www.hamilton.ca/committeeofadjustment
- Call 905-546-CITY (2489) or 905-546-2424 extension 4221, 4130, or 3935
- Email Committee of Adjustment staff at cofa@hamilton.ca

DATED: June 23rd, 2020

Jamila Sheffield,
Secretary-Treasurer
Committee of Adjustment



Information respecting this application is being collected under the authority of the Planning Act, R.S.O., 1990, c. P. 13. All comments and opinions submitted to the City of Hamilton on this matter, including the name, address, and contact information of persons submitting comments and/or opinions, will become part of the public record and will be made available to the Applicant and the general public.

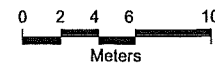
SPRINGBROOK AVENUE



SEVERANCE SKETCH

PART OF LOT 50 CONCESSION 3 &
 PART OF BLOCK 102 REGISTERED PLAN 62M-1116 &
 ALL OF BLOCK 14 REGISTERED PLAN 62M-1161
 CITY OF HAMILTON

-  LANDS TO BE RETAINED
855.1m²
-  LANDS TO BE SEVERED
426.1m²



NOTE: This concept has been prepared for general feasibility purposes only. Building code requirements and technical / architectural design have not been addressed.

Scale 1:300 | January 30, 2020 | Project No.: 20004 | Drawn By: MN





Hamilton

Planning and Economic Development Department
Planning Division

Committee of Adjustment
City Hall
5th floor, 71 Main Street West
Hamilton, Ontario L8P 4Y5

Phone (905) 546-2424, ext. 4221
Fax (905) 546-4202

**APPLICATION FOR CONSENT TO SEVER LAND
UNDER SECTION 53 OF THE PLANNING ACT**

Office Use Only

Date Application Received:	Date Application Deemed Complete:	Submission No.:	File No.:
----------------------------	-----------------------------------	-----------------	-----------

1 APPLICANT INFORMATION

1.1, 1.2	NAME	ADDRESS	PHONE/FAX
Registered Owners(s)			
Applicant(s)*			
Agent or Solicitor			

* Owner's autho

1.3 All correspondence should be sent to Owner Applicant Agent/Solicitor

2 LOCATION OF SUBJECT LAND Complete the applicable lines

2.1 Area Municipality	Lot	Concession	Former Township
Registered Plan N°.	Lot(s)	Reference Plan N°.	Part(s)
Municipal Address			Assessment Roll N°.

2.2 Are there any easements or restrictive covenants affecting the subject land?

Yes No

If YES, describe the easement or covenant and its effect:

3 PURPOSE OF THE APPLICATION

3.1 Type and purpose of proposed transaction: (check appropriate box)

a) Urban Area Transfer (do not complete Section 10):

- creation of a new lot
- addition to a lot
- an easement

- Other: a charge
 a lease
 a correction of title

b) **Rural Area / Rural Settlement Area Transfer (Section 10 must be completed):**

- | | |
|---|--|
| <input type="checkbox"/> creation of a new lot | Other: <input type="checkbox"/> a charge |
| <input type="checkbox"/> creation of a new non-farm parcel
(i.e. a lot containing a surplus farm dwelling
resulting from a farm consolidation) | <input type="checkbox"/> a lease |
| <input type="checkbox"/> addition to a lot | <input type="checkbox"/> a correction of title |
| | <input type="checkbox"/> an easement |

3.2 Name of person(s), if known, to whom land or interest in land is to be transferred, leased or charged:

3.3 If a lot addition, identify the lands to which the parcel will be added:

4 DESCRIPTION OF SUBJECT LAND AND SERVICING INFORMATION

4.1 Description of land intended to be **Severed**:

Frontage (m)	Depth (m)	Area (m ² or ha)
--------------	-----------	-----------------------------

Existing Use of Property to be severed:

- | | | |
|---|---|-------------------------------------|
| <input type="checkbox"/> Residential | <input type="checkbox"/> Industrial | <input type="checkbox"/> Commercial |
| <input type="checkbox"/> Agriculture (includes a farm dwelling) | <input type="checkbox"/> Agricultural-Related | <input type="checkbox"/> Vacant |
| <input type="checkbox"/> Other (specify) _____ | | |

Proposed Use of Property to be severed:

- | | | |
|---|---|-------------------------------------|
| <input type="checkbox"/> Residential | <input type="checkbox"/> Industrial | <input type="checkbox"/> Commercial |
| <input type="checkbox"/> Agriculture (includes a farm dwelling) | <input type="checkbox"/> Agricultural-Related | <input type="checkbox"/> Vacant |
| <input type="checkbox"/> Other (specify) _____ | | |

Building(s) or Structure(s):

Existing: _____

Proposed: _____

Type of access: (check appropriate box)

- | | |
|--|--|
| <input type="checkbox"/> provincial highway | <input type="checkbox"/> right of way |
| <input type="checkbox"/> municipal road, seasonally maintained | <input type="checkbox"/> other public road |
| <input type="checkbox"/> municipal road, maintained all year | |

Type of water supply proposed: (check appropriate box)

- | | |
|---|--|
| <input type="checkbox"/> publicly owned and operated piped water system | <input type="checkbox"/> lake or other water body |
| <input type="checkbox"/> privately owned and operated individual well | <input type="checkbox"/> other means (specify) _____ |

Type of sewage disposal proposed: (check appropriate box)

- | |
|--|
| <input type="checkbox"/> publicly owned and operated sanitary sewage system |
| <input type="checkbox"/> privately owned and operated individual septic system |
| <input type="checkbox"/> other means (specify) _____ |

4.2 Description of land intended to be **Retained**:

Frontage (m)	Depth (m)	Area (m ² or ha)
--------------	-----------	-----------------------------

Existing Use of Property to be retained:

- | | | |
|---|---|-------------------------------------|
| <input type="checkbox"/> Residential | <input type="checkbox"/> Industrial | <input type="checkbox"/> Commercial |
| <input type="checkbox"/> Agriculture (includes a farm dwelling) | <input type="checkbox"/> Agricultural-Related | <input type="checkbox"/> Vacant |
| <input type="checkbox"/> Other (specify) _____ | | |

Proposed Use of Property to be retained:

- Residential
- Agriculture (includes a farm dwelling)
- Other (specify) _____
- Industrial
- Agricultural-Related
- Commercial
- Vacant

Building(s) or Structure(s):

Existing: _____

Proposed: _____

Type of access: (check appropriate box)

- provincial highway
- municipal road, seasonally maintained
- municipal road, maintained all year
- right of way
- other public road

Type of water supply proposed: (check appropriate box)

- publicly owned and operated piped water system
- privately owned and operated individual well
- lake or other water body
- other means (specify) _____

Type of sewage disposal proposed: (check appropriate box)

- publicly owned and operated sanitary sewage system
- privately owned and operated individual septic system
- other means (specify) _____

4.3 Other Services: (check if the service is available)

- electricity
- telephone
- school bussing
- garbage collection

5 CURRENT LAND USE

5.1 What is the existing official plan designation of the subject land?

Rural Hamilton Official Plan designation (if applicable): _____

Urban Hamilton Official Plan designation (if applicable): _____

Please provide an explanation of how the application conforms with a City of Hamilton Official Plan.

5.2 What is the existing zoning of the subject land?

If the subject land is covered by a Minister's zoning order, what is the Ontario Regulation Number? _____

5.3 Are any of the following uses or features on the subject land or within 500 metres of the subject land, unless otherwise specified. Please check the appropriate boxes, if any apply.

Use or Feature	On the Subject Land	Within 500 Metres of Subject Land, unless otherwise specified (indicate approximate distance)
An agricultural operation, including livestock facility or stockyard	<input type="checkbox"/>	

A land fill	<input type="checkbox"/>	
A sewage treatment plant or waste stabilization plant	<input type="checkbox"/>	
A provincially significant wetland	<input type="checkbox"/>	
A provincially significant wetland within 120 metres	<input type="checkbox"/>	
A flood plain	<input type="checkbox"/>	
An industrial or commercial use, and specify the use(s)	<input type="checkbox"/>	
An active railway line	<input type="checkbox"/>	
A municipal or federal airport	<input type="checkbox"/>	

6 PREVIOUS USE OF PROPERTY

- Residential Industrial Commercial
 Agriculture Vacant Other (specify)

- 6.1 If Industrial or Commercial, specify use _____
- 6.2 Has the grading of the subject land been changed by adding earth or other material, i.e., has filling occurred?
 Yes No Unknown
- 6.3 Has a gas station been located on the subject land or adjacent lands at any time?
 Yes No Unknown
- 6.4 Has there been petroleum or other fuel stored on the subject land or adjacent lands?
 Yes No Unknown
- 6.5 Are there or have there ever been underground storage tanks or buried waste on the subject land or adjacent lands?
 Yes No Unknown
- 6.6 Have the lands or adjacent lands ever been used as an agricultural operation where cyanide products may have been used as pesticides and/or biosolids was applied to the lands?
 Yes No Unknown
- 6.7 Have the lands or adjacent lands ever been used as a weapons firing range?
 Yes No Unknown
- 6.8 Is the nearest boundary line of the application within 500 metres (1,640 feet) of the fill area of an operational/non-operational landfill or dump?
 Yes No Unknown
- 6.9 If there are existing or previously existing buildings, are there any building materials remaining on site which are potentially hazardous to public health (e.g., asbestos, PCB's)?
 Yes No Unknown
- 6.10 Is there reason to believe the subject land may have been contaminated by former uses on the site or adjacent sites?
 Yes No Unknown
- 6.11 What information did you use to determine the answers to 6.1 to 6.10 above?

- 6.12 If previous use of property is industrial or commercial or if YES to any of 6.2 to 6.10, a previous use inventory showing all former uses of the subject land, or if appropriate, the land adjacent to the subject land, is needed.
Is the previous use inventory attached?
 Yes No

7 PROVINCIAL POLICY

- 7.1 a) Is this application consistent with the Policy Statements issued under subsection of the *Planning Act*? (Provide explanation)
- Yes No
- _____

b) Is this application consistent with the Provincial Policy Statement (PPS)?
 Yes No (Provide explanation)

c) Does this application conform to the Growth Plan for the Greater Golden Horseshoe?
 Yes No (Provide explanation)

d) Are the subject lands within an area of land designated under any provincial plan or plans? (If YES, provide explanation on whether the application conforms or does not conflict with the provincial plan or plans.)
 Yes No

e) Are the subject lands subject to the Niagara Escarpment Plan?
 Yes No

If yes, is the proposal in conformity with the Niagara Escarpment Plan?
 Yes No
(Provide Explanation)

f) Are the subject lands subject to the Parkway Belt West Plan?
 Yes No

If yes, is the proposal in conformity with the Parkway Belt West Plan?
 Yes No (Provide Explanation)

g) Are the subject lands subject to the Greenbelt Plan?
 Yes No

If yes, does this application conform with the Greenbelt Plan?
 Yes No (Provide Explanation)

8 HISTORY OF THE SUBJECT LAND

8.1 Has the subject land ever been the subject of an application for approval of a plan of subdivision or a consent under sections 51 or 53 of the *Planning Act*?

- Yes No Unknown

If YES, and known, indicate the appropriate application file number and the decision made on the application.

8.2 If this application is a re-submission of a previous consent application, describe how it has been changed from the original application.

8.3 Has any land been severed or subdivided from the parcel originally acquired by the owner of the subject land? Yes No

If YES, and if known, provide for each parcel severed, the date of transfer, the name of the transferee and the land use.

8.4 How long has the applicant owned the subject land?

8.5 Does the applicant own any other land in the City? Yes No

If YES, describe the lands in "11 - Other Information" or attach a separate page.

9 OTHER APPLICATIONS

9.1 Is the subject land currently the subject of a proposed official plan amendment that has been submitted for approval? Yes No Unknown

If YES, and if known, specify file number and status of the application.

9.2 Is the subject land the subject of any other application for a Minister's zoning order, zoning by-law amendment, minor variance, consent or approval of a plan of subdivision?

- Yes No Unknown

If YES, and if known, specify file number and status of the application(s).

File number _____ Status _____

10 RURAL APPLICATIONS

10.1 Rural Hamilton Official Plan Designation(s)

- Agricultural Rural Specialty Crop
- Mineral Aggregate Resource Extraction Open Space Utilities
- Rural Settlement Area (specify) _____

Settlement Area Designation

If proposal is for the creation of a non-farm parcel resulting from a farm consolidation, indicate the existing land use designation of the abutting or non-abutting farm operation.

10.2 Type of Application (select type and complete appropriate sections)

- Agricultural Severance or Lot Addition
 - Agricultural Related Severance or Lot Addition
 - Rural Resource-based Commercial Severance or Lot Addition
 - Rural Institutional Severance or Lot Addition
- (Complete Section 10.3)

Rural Settlement Area Severance or Lot Addition

Surplus Farm Dwelling Severance from an Abutting Farm Consolidation (Complete Section 10.4)

Surplus Farm Dwelling Severance from a Non-Abutting Farm Consolidation (Complete Section 10.5)

10.3 Description of Lands

a) Lands to be Severed:

Frontage (m): (from Section 4.1)	Area (m ² or ha): (from in Section 4.1)
----------------------------------	--

Existing Land Use: _____ Proposed Land Use: _____

b) Lands to be Retained:

Frontage (m): (from Section 4.2)	Area (m ² or ha): (from Section 4.2)
----------------------------------	---

Existing Land Use: _____ Proposed Land Use: _____

10.4 Description of Lands (Abutting Farm Consolidation)

a) Location of abutting farm:

(Street) (Municipality) (Postal Code)

b) Description abutting farm:

Frontage (m):	Area (m ² or ha):
---------------	------------------------------

Existing Land Use(s): _____ Proposed Land Use(s): _____

c) Description of consolidated farm (excluding lands intended to be severed for the surplus dwelling):

Frontage (m):	Area (m ² or ha):
---------------	------------------------------

Existing Land Use: _____ Proposed Land Use: _____

d) Description of surplus dwelling lands proposed to be severed:

Frontage (m): (from Section 4.1)	Area (m ² or ha): (from Section 4.1)
----------------------------------	---

Front yard set back: _____

e) Surplus farm dwelling date of construction:

Prior to December 16, 2004 After December 16, 2004

f) Condition of surplus farm dwelling:

Habitable Non-Habitable

g) Description of farm from which the surplus dwelling is intended to be severed (retained parcel):

Frontage (m): (from Section 4.2)	Area (m ² or ha): (from Section 4.2)
----------------------------------	---

Existing Land Use: _____ Proposed Land Use: _____

10.5 Description of Lands (Non-Abutting Farm Consolidation)

a) Location of non-abutting farm

(Street) (Municipality) (Postal Code)

b) Description of non-abutting farm

Frontage (m):	Area (m2 or ha):
---------------	------------------

Existing Land Use(s): _____ Proposed Land Use(s): _____

c) Description of surplus dwelling lands intended to be severed:

Frontage (m): (from Section 4.1)	Area (m2 or ha): (from Section 4.1)
----------------------------------	-------------------------------------

Front yard set back: _____

d) Surplus farm dwelling date of construction:

- Prior to December 16, 2004 After December 16, 2004

e) Condition of surplus farm dwelling:

- Habitable Non-Habitable

f) Description of farm from which the surplus dwelling is intended to be severed (retained parcel):

Frontage (m): (from Section 4.2)	Area (m2 or ha): (from Section 4.2)
----------------------------------	-------------------------------------

Existing Land Use: _____ Proposed Land Use: _____

11 OTHER INFORMATION

Is there any other information that you think may be useful to the Committee of Adjustment or other agencies in reviewing this application? If so, explain below or attach on a separate page.

12 SKETCH (Use the attached Sketch Sheet as a guide)

12.1 The application shall be accompanied by a sketch showing the following in metric units:

- (a) the boundaries and dimensions of any land abutting the subject land that is owned by the owner of the subject land;
- (b) the approximate distance between the subject land and the nearest township lot line or landmark such as a bridge or railway crossing;
- (c) the boundaries and dimensions of the subject land, the part that is intended to be severed and the part that is intended to be retained;
- (d) the location of all land previously severed from the parcel originally acquired by the current owner of the subject land;
- (e) the approximate location of all natural and artificial features (for example, buildings, barns, railways, roads, watercourses, drainage ditches, banks of rivers or streams, wetlands, wooded areas, wells and septic tanks) that,
 - i) are located on the subject land and on land that is adjacent to it, and
 - ii) in the applicant's opinion, may affect the application;
- (f) the current uses of land that is adjacent to the subject land (for example, residential, agricultural or commercial);
- (g) the location, width and name of any roads within or abutting the subject land, indicating whether it is an unopened road allowance, a public travelled road, a private

road or a right of way;

(h) the location and nature of any easement affecting the subject land.

13 ACKNOWLEDGEMENT CLAUSE

I acknowledge that The City of Hamilton is not responsible for the identification and remediation of contamination on the property which is the subject of this Application – by reason of its approval to this Application.

Date

Signature of Owner

14 AFFIDAVIT OR SWORN DECLARATION

14.1 Declaration For the Prescribed Information

_____ of the _____

of _____ make oath and say (or solemnly declare) that the information contained in this application is true and that the information contained in the documents that accompany this application in respect of the application is true.

Sworn (or declared) before me at the

City of Hamilton this)
)
)
)
____ day of _____, 20____)
)
)
)
____)
A Commissioner, etc.)

Applicant's Signature

15 AUTHORIZATIONS

15.1 If the applicant is not the owner of the land that is the subject of this application, the authorization set out below must be completed.

Authorization of Owner for Agent to Provide Personal Information

_____ am the owner of the land that is the subject of this application for consent to sever land and for the purpose of the *M* *Protection of Privacy Act*, R.S.O. 1990, c. M.56, I _____ application, to provide any of my personal inform _____ collected during the processing of the application.

Date

Signature of Owner

16 CONSENT OF THE OWNER

Complete the consent of the owner concerning personal information set out below.

Consent of Owner to the Disclosure of Application Information and Supporting Documentation

Application information is collected under the authority of the *Planning Act*, R.S.O. 1990, c. P.13. In accordance with that Act, it is the policy of the City of Hamilton to provide public access to all *Planning Act* applications and supporting documentation submitted to the City.




_____, the Owner, hereby agree and acknowledge

(Print name of Owner)

that the information contained in this application and any documentation, including reports, studies and drawings, provided in support of the application, by myself, my agents, consultants and solicitors, constitutes public information and will become part of the public record. As such, and in accordance with the provisions of the *Municipal Freedom of Information and Protection of Privacy Act*, R.S.O. 1990, c. M.56, I hereby consent to the City of Hamilton making this application and its supporting documentation available to the general public, including copying and disclosing the application and its supporting documentation to any third party upon their request.

Date

Signature of Owner



17 COLLECTION OF INFORMATION

The personal information contained on this form is collected under the authority of the *Planning Act*, R.S.O. 1990, c. P.13, and will be used for the purpose of processing the application. This information will become part of the public record and will be made available to the general public. Questions about the collection of this information should be directed to the Coordinator of Business Facilitation, Planning and Economic Development Department, City of Hamilton, 1st floor, 71 Main Street West, City Hall, Hamilton, Ontario, Telephone, 905-546-2424, ext.1284.

A File Number will be issued for complete applications and should be used in all communications with the City.

APPLICANT'S CHECKLIST

Please attach all items listed below:

- Two (2) copies of the completed application form (Ensure you have a copy for yourself);
- Three (3) copies of the prescribed sketch or survey (one (1) full scale size and two (2) no larger than ledger size paper 11" x 17"); and
- The required fee. (**A cheque or money order payable to the City of Hamilton**)

CITY OF HAMILTON
COST ACKNOWLEDGEMENT AGREEMENT

This Agreement made this ____ day of _____, 20____.

BETWEEN:



Applicant's name(s)
hereinafter referred to as the "Developer"

-and-

City of Hamilton

hereinafter referred to as the "City"

WHEREAS the Developer represents that he/she is the registered owner of the lands described in Schedule "A" attached hereto, and which lands are hereinafter referred to as the "lands";

AND WHEREAS the Developer has filed for an application for a (circle applicable) consent/rezoning/official plan amendment/subdivision approval/minor variance.

AND WHEREAS it is a policy of the City that any City costs associated with an appeal to the Local Planning Appeal Tribunal, by a party other than the Developer, of an approval of a consent, rezoning, official plan amendment, plan of subdivision, and/or minor variance, such as, but not limited to, legal counsel costs, professional consultant costs and City staff costs, shall be paid by the Developer.

NOW THEREFORE THIS AGREEMENT WITNESSETH that in consideration of the sum of two dollars (\$2.00) now paid by the City to the Developer, the receipt of which is hereby acknowledged, the parties hereto agree as follows:

1. In this Agreement:
 - (a) "application" means the application(s) for a (circle applicable) consent/rezoning/official plan amendment/subdivision approval or minor variance dated _____ with respect to the lands described in Schedule "A" hereto.
 - (b) "Expenses" means all expenses incurred by the City if the application is: (a) approved by the City; (b) appealed to the Local Planning Appeal Tribunal by a party other than the developer; and (c) the City appears before the Local Planning Appeal Tribunal or any other tribunal or Court in support of the application, including but not limited to: City staff time, City staff travel expenses and meals, City disbursements, legal counsel fees and disbursements and all consultant fees and disbursements including, without limiting the generality of the foregoing planning, engineering or other professional expenses
2. The City agrees to process the application and, where the application is approved by the City but appealed to the Local Planning Appeal Tribunal by a party other than the Developer, the Developer shall file an initial deposit, in the form of certified cheque or cash with the General Manager, Finance & Corporate Services within fifteen days of the date of the appeal of the application by a third party in the amount of 50% of the estimated expenses associated with the appeal as estimated by the City Solicitor in his sole discretion which shall be credited against the Expenses.
3. It is hereby acknowledged that if the deposit required pursuant to section 2 of this Agreement is not paid by the Developer the City shall have the option, at its sole discretion, of taking no further steps in supporting the Developer's application before the Local Planning Appeal Tribunal.
4. It is hereby acknowledged that all expenses shall be paid for by the Developer. The Developer shall reimburse the City for all expenses the City may be put to in respect of the application upon demand.

5. It is hereby acknowledged and agreed that all expenses shall be payable by the Developer whether or not the Developer is successful before the Local Planning Appeal Tribunal or any other tribunal or Court in obtaining approval for their application.
6. The City shall provide the Developer with copies of all invoices of external legal counsel or consultants included in the expenses claimed by the City.
7. The City shall provide the Developer with an accounting of all staff costs and City disbursements included in the expenses claimed by the City.
8. The City may, at any time, draw upon the funds deposited in accordance with sections 2 and 9 of this Agreement to satisfy expenses incurred pursuant to the appeal of the application.
9. In the event that the amount deposited pursuant to section 2 of this Agreement is reduced to less than 10% of the initial deposit, the City may halt all work in respect of the appeal of the application until the Developer deposits with the City a sum sufficient to increase the deposit to an amount which is equal to 100% of the expenses estimated pursuant to paragraph 2 of this Agreement and still to be incurred by the City.
10. Within 60 days of: (a) a decision being rendering in respect of the appeal or any legal proceedings resulting from the decision, whichever is later; or (b) the termination of all legal proceedings in respect of the application, the City shall prepare and submit a final account to the Developer. If there are any deposit funds remaining with the City they shall be applied against the account. Any amount owing in respect of the final account in excess of deposit funds shall be paid by the Developer within 30 days of the date of the final account. If any deposit funds are remaining after the final account has been paid they shall be returned to the developer within 30 days of the date of the final account.
11. This Agreement shall not be construed as acceptance of the application and nothing herein shall require or be deemed to require the City to approve the application.
12. This Agreement shall not stand in lieu of or prejudice the rights of the City to require such further and other agreements in respect of the application that the City may deem necessary.
13. Every term, covenant, obligation and condition in this Agreement ensures to the benefit of and is binding upon the parties hereto and their respective heirs, executors, administrators, successors, trustees and assigns.
14. When the context so requires or permits, the singular number is to be read as if the plural were expressed, and the masculine gender as if the feminine, as the case may be, were expressed; and,
15. This Agreement and the schedules hereto constitute the entire agreement between the parties in respect of the subject matter contained herein and is not subject to, or in addition to, any other agreements, warranties or understandings, whether written, oral or implied. This Agreement may not be modified or amended except by instrument in writing signed by the Developer and the City, and,
16. The waiver or acquiescence by the City of any default by the Developer under any obligation to comply with this Agreement shall not be deemed to be a waiver of that obligation or any subsequent or other default under this Agreement.
17. The Developer covenants and agrees to be bound by the terms and conditions of this Agreement and not to seek a release from the provisions thereof until such time as the Developer's obligations hereunder have been assumed by its successor, assignee or transferee by way of written agreement in the form set out in Schedule "B" to this Agreement.

IN WITNESS WHEREOF the parties hereto have set their corporate seals under the hands of their duly authorized officers.

DATED at _____ this _____ day of _____, 20 ____.

WITNESS



WITNESS

Per:
I have authority to bind the corporation

DATED at Hamilton, Ontario this ____ day of _____, 20____.

City of Hamilton

Per: _____
Mayor


Per: _____
Clerk

Schedule "A"
Description of Lands

SCHEDULE "B"
FORM OF ASSUMPTION AGREEMENT

THIS AGREEMENT dated the _____ day of _____, 20____ .

BETWEEN



OF THE FIRST PART

-and-

(hereinafter called the "Assignee")

-and-

OF THE SECOND PART

CITY OF HAMILTON
(hereinafter called the "Municipality")

OF THE THIRD PART

WHEREAS the owner and the Municipality entered into and executed a Cost Acknowledgement Agreement dated _____.

AND WHEREAS Assignee has indicated that it will assume all of the Owner's duties, liabilities and responsibilities as set out in the Cost Acknowledgement Agreement.

AND WHEREAS Council for the Municipality has consented to releasing the Owner from its duties, liabilities and responsibilities under said Cost Acknowledgement Agreement subject to the Assignee accepting and assuming the Owner's duties, liabilities and responsibilities and subject to the Assignee the Owner and the Municipality entering into and executing an Assumption Agreement.

NOW THEREFORE THIS AGREEMENT WITNESSETH THAT in consideration of the mutual covenants hereinafter expressed and other good and valuable consideration, the parties hereto agree as follows.

1. The Assignee covenants and agrees to accept, assume and to carry out the Owner's duties, liabilities and responsibilities under the Cost Acknowledgement Agreement and in all respects to be bound under said Cost Acknowledgement Agreement as if the Assignee had been the original party to the agreement in place of the Owner.
2. The Municipality hereby releases the Owner from all claims and demands of any nature whatsoever against the Owner in respect of the Cost Acknowledgement Agreement. The Municipality hereby accepts the Assignee as a party to the Cost Acknowledge Agreement in substitution of the Owner, and agrees with the Assignee that the Assignee will be bound by all the terms and conditions of the Cost Acknowledgement Agreement as if the Assignee had been the original executing party in place of the Owner.
3. All of the terms, covenants, provisos and stipulations in the said Cost Acknowledgement Agreement are hereby confirmed in full force save and except for such modifications as are necessary to make said clauses applicable to the Assignee.

IN WITNESS WHEREOF the Parties have hereunto affixed their corporate seals duly attested to by their proper signing officers in that behalf.

SIGNED, SEALED AND DELIVERED



_____ c/s

Assignee:

Title:

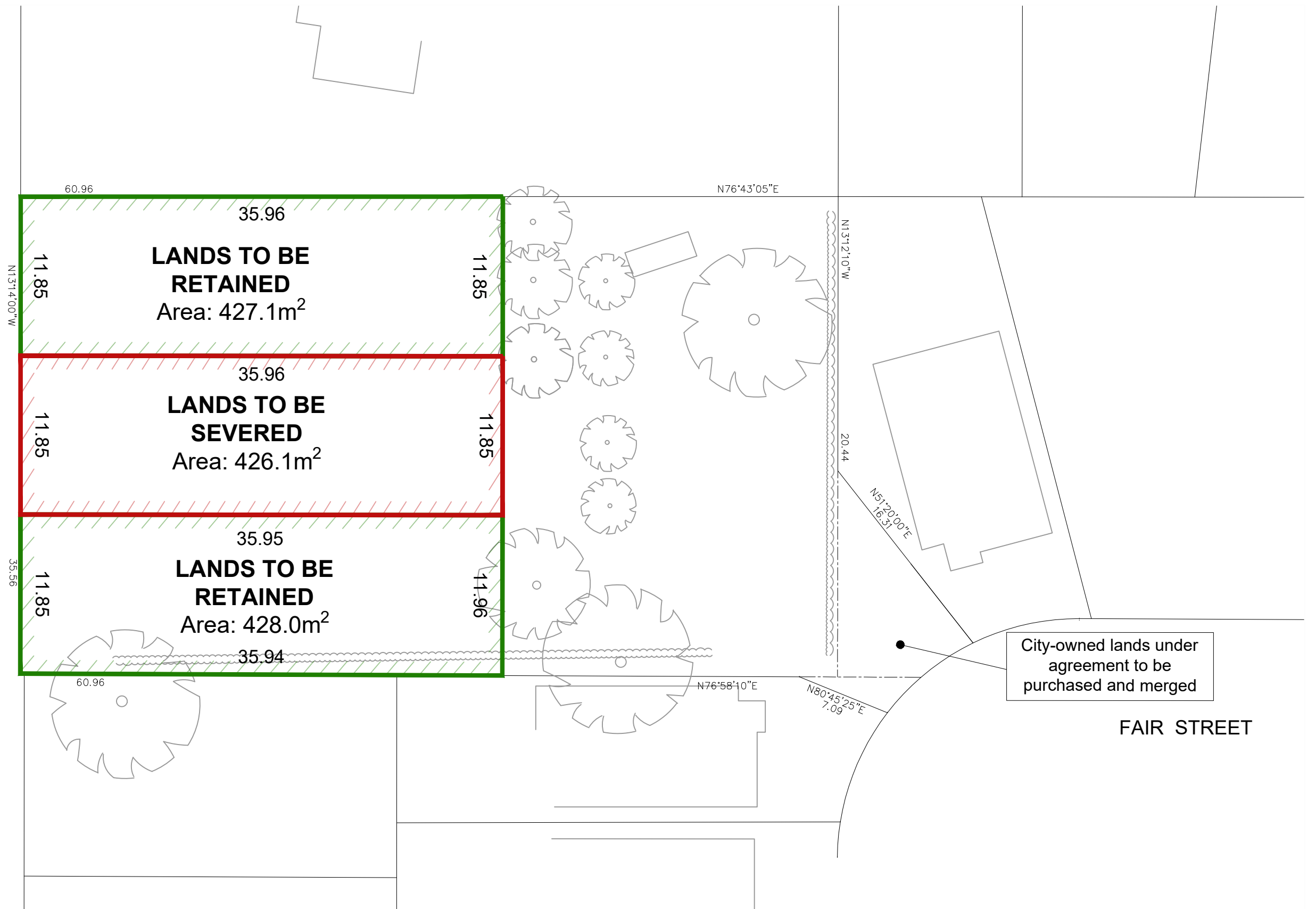
I have authority to bind the corporation

CITY OF HAMILTON

Mayor



Clerk

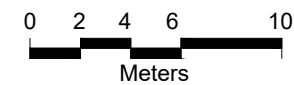
SPRINGBROOK AVENUE



SEVERANCE SKETCH

PART OF LOT 50 CONCESSION 3 &
PART OF BLOCK 102 REGISTERED PLAN 62M-1116 &
ALL OF BLOCK 14 REGISTERED PLAN 62M-1161
CITY OF HAMILTON

-  LANDS TO BE RETAINED
855.1m²
-  LANDS TO BE SEVERED
426.1m²



NOTE: This concept has been prepared for general feasibility purposes only. Building code requirements and technical / architectural design have not been addressed.

Scale 1:300 | January 30, 2020 | Project No.: 20004 | Drawn By: MN

