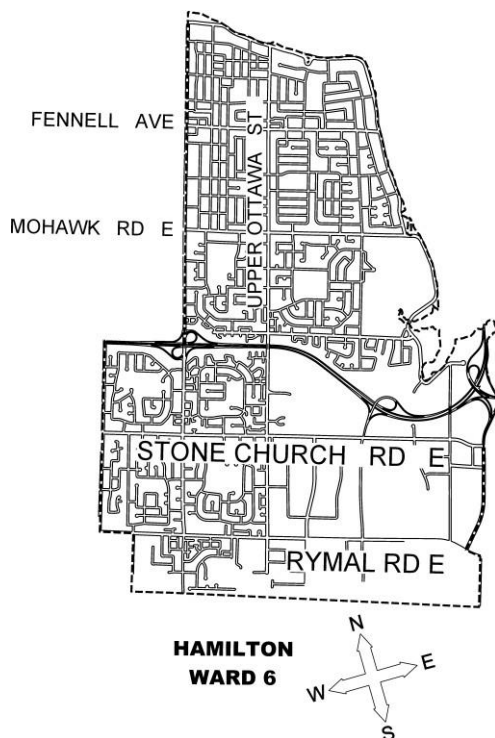


**WARD**



**LOCATION PLAN**

*PROPOSED AREA:*

Stone Church Road East from Darnall Road to Pritchard Road

Transportation Operations & Maintenance  
 PUBLIC WORKS DEPARTMENT

**LEGEND**



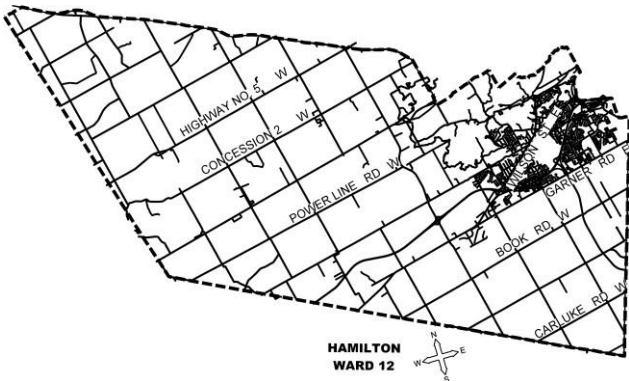
PROPOSED COMMUNITY SAFETY ZONE

SCALE  
 NOT TO SCALE

DATE  
 July 8, 2020



**WARD**



**LOCATION PLAN**

*PROPOSED AREA:*

Glancaster Road from Rymal Road West to Book Road East

Transportation Operations & Maintenance  
 PUBLIC WORKS DEPARTMENT

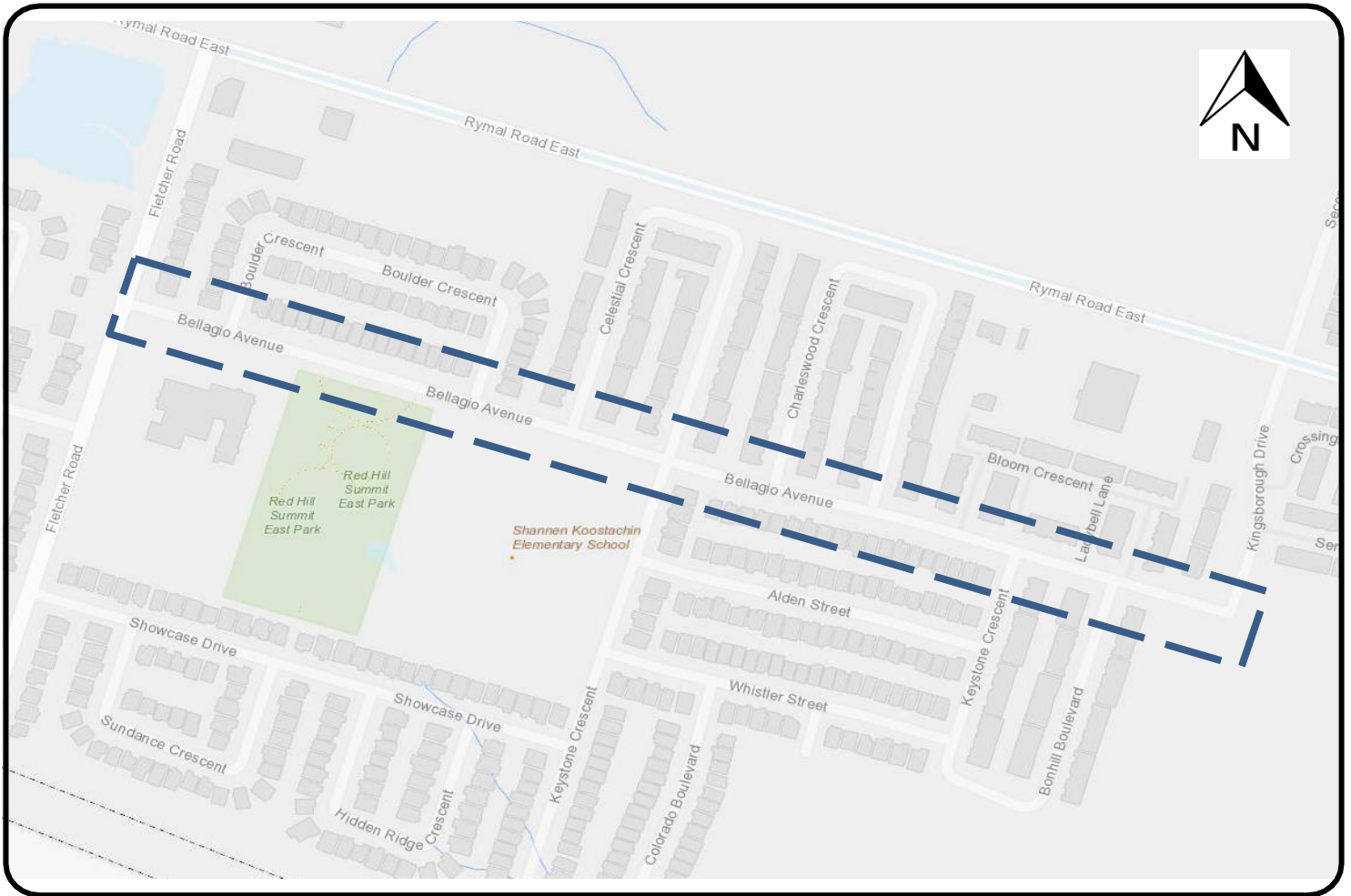
**LEGEND**



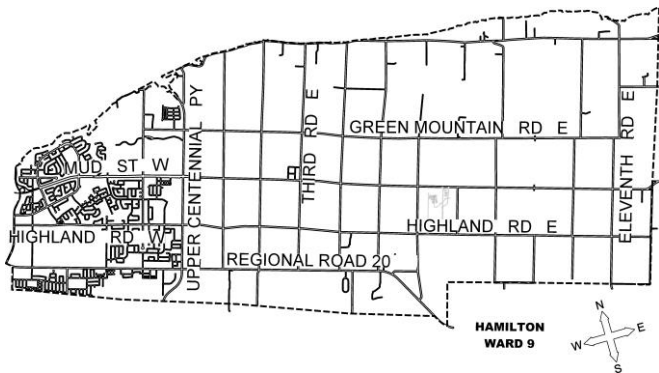
PROPOSED COMMUNITY SAFETY ZONE

SCALE  
 NOT TO SCALE

DATE  
 July 8, 2020



**WARD**



**LOCATION PLAN**

*PROPOSED AREA:*

Bellagio Avenue from Fletcher Road to  
 Kingsborough Drive

Transportation Operations & Maintenance  
 PUBLIC WORKS DEPARTMENT

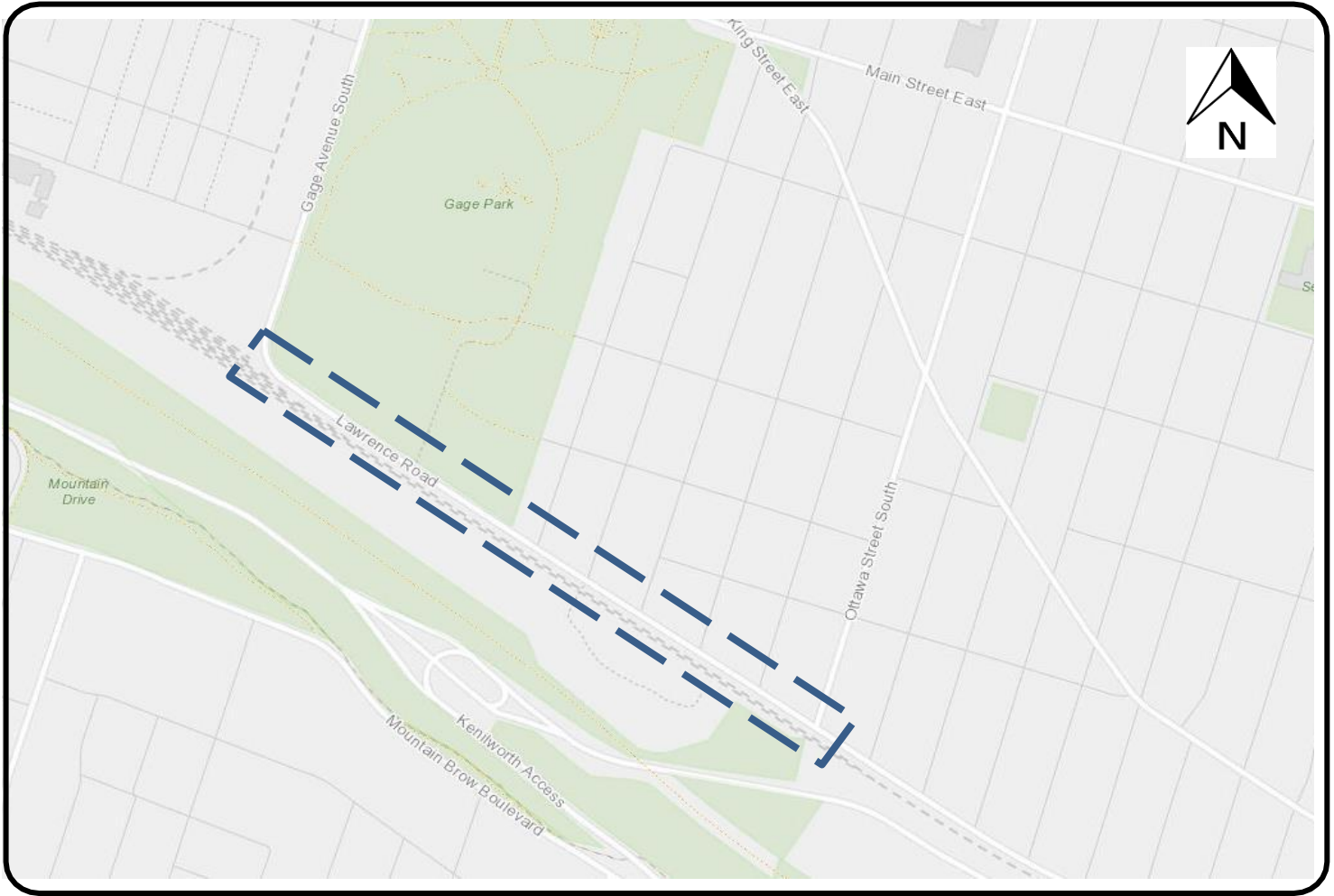
**LEGEND**



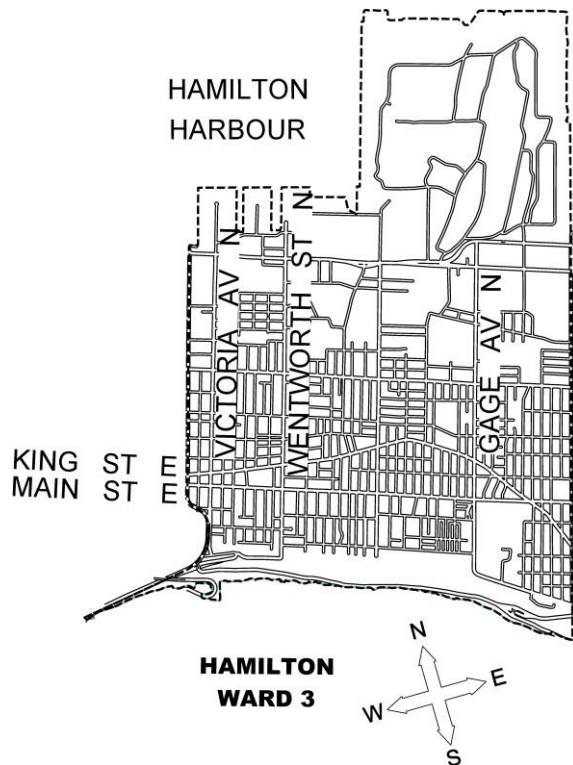
PROPOSED COMMUNITY  
 SAFETY ZONE

SCALE  
**NOT TO SCALE**

DATE  
**July 8, 2020**

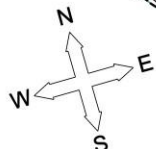


**WARD**



HAMILTON  
HARBOUR

HAMILTON  
WARD 3



**LOCATION PLAN**

*PROPOSED AREA:*

Lawrence Road from Gage Avenue South to  
Ottawa Street South

Transportation Operations & Maintenance  
PUBLIC WORKS DEPARTMENT

**LEGEND**

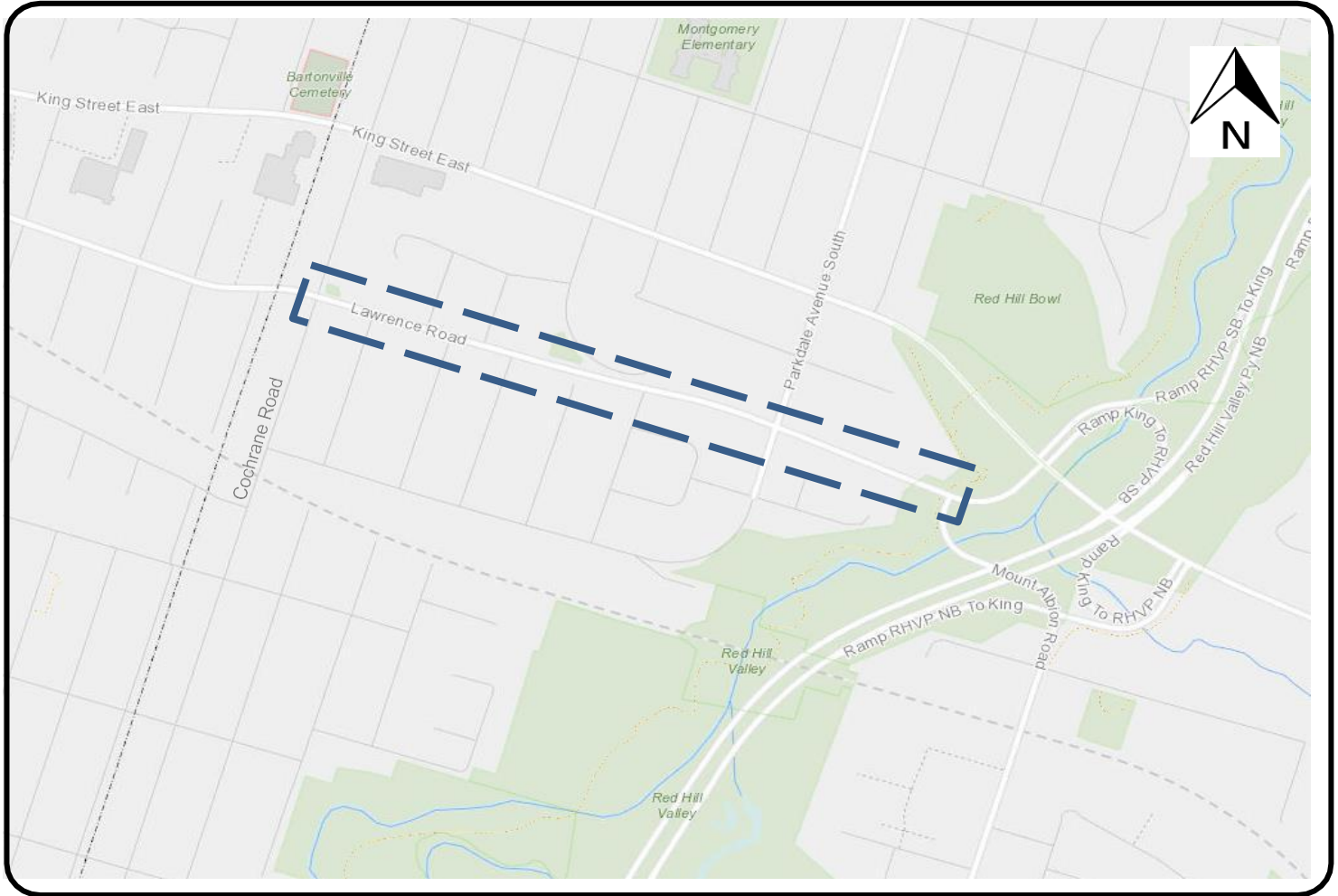


PROPOSED COMMUNITY  
SAFETY ZONE

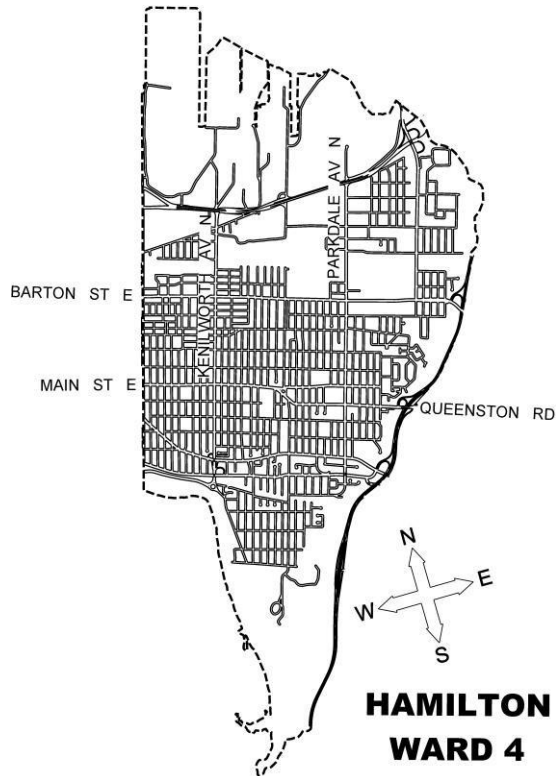
SCALE  
**NOT TO SCALE**

DATE  
**July 8, 2020**





**WARD**



**HAMILTON  
 WARD 4**

**LOCATION PLAN**

*PROPOSED AREA:*

Lawrence Road from Cochrane Road to Mount  
 Albion Road

Transportation Operations & Maintenance  
 PUBLIC WORKS DEPARTMENT

**LEGEND**



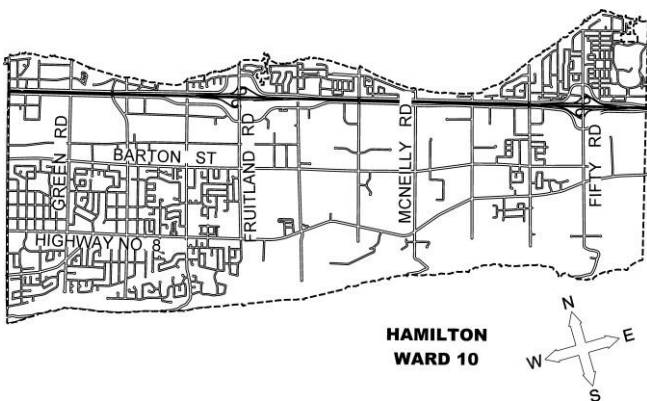
PROPOSED COMMUNITY  
 SAFETY ZONE

SCALE  
 NOT TO SCALE

DATE  
 July 8, 2020



**WARD**



**HAMILTON  
WARD 10**

**LOCATION PLAN**

*PROPOSED AREA:*

Lewis Road from Barton Street to Highway 8

Transportation Operations & Maintenance  
PUBLIC WORKS DEPARTMENT

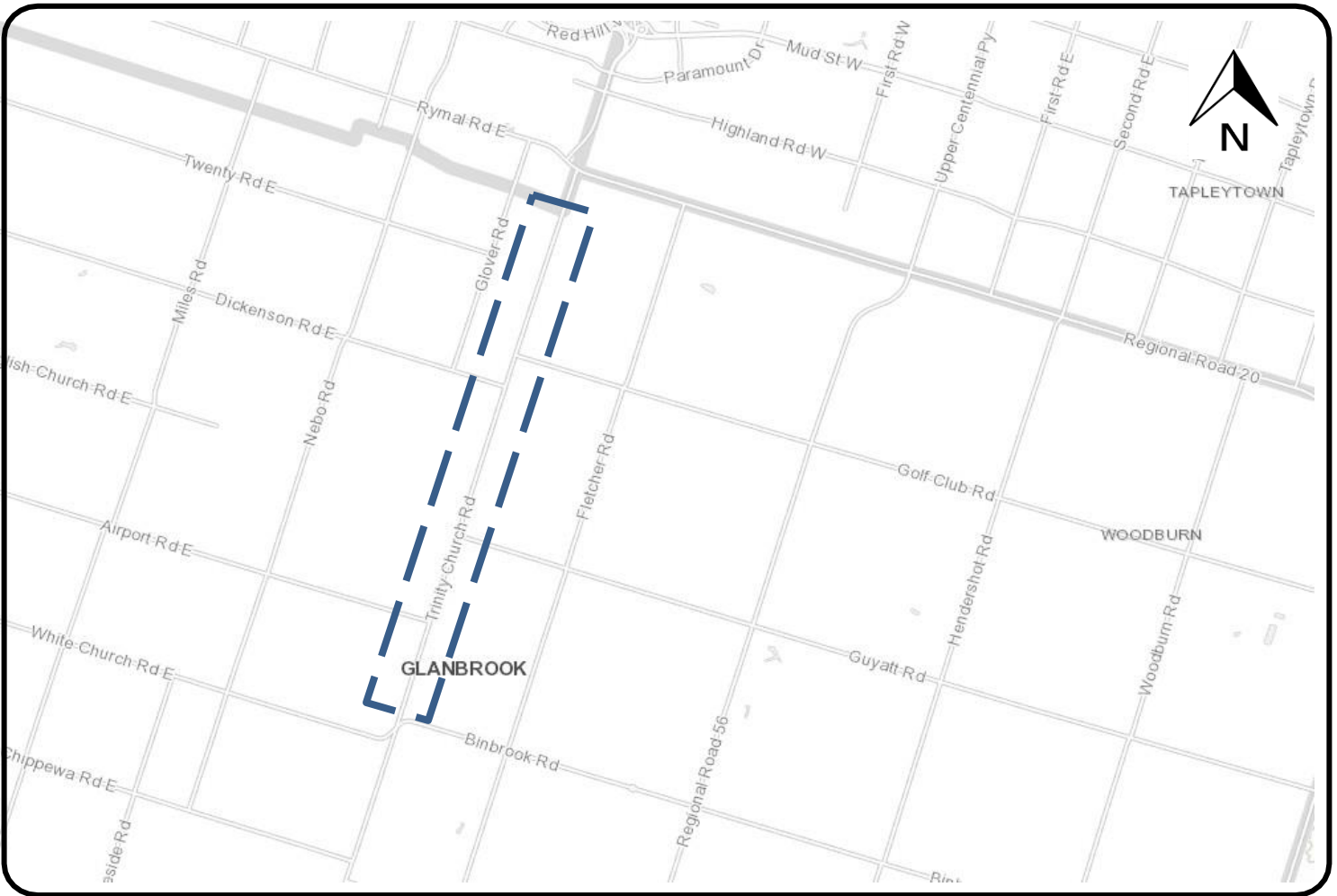
**LEGEND**



**PROPOSED COMMUNITY  
SAFETY ZONE**

SCALE  
**NOT TO SCALE**

DATE  
**July 8, 2020**



**WARD**



**LOCATION PLAN**

*PROPOSED AREA:*

Trinity Church Road from Binbrook Road to a Point 500m south of Rymal Road

Transportation Operations & Maintenance  
 PUBLIC WORKS DEPARTMENT

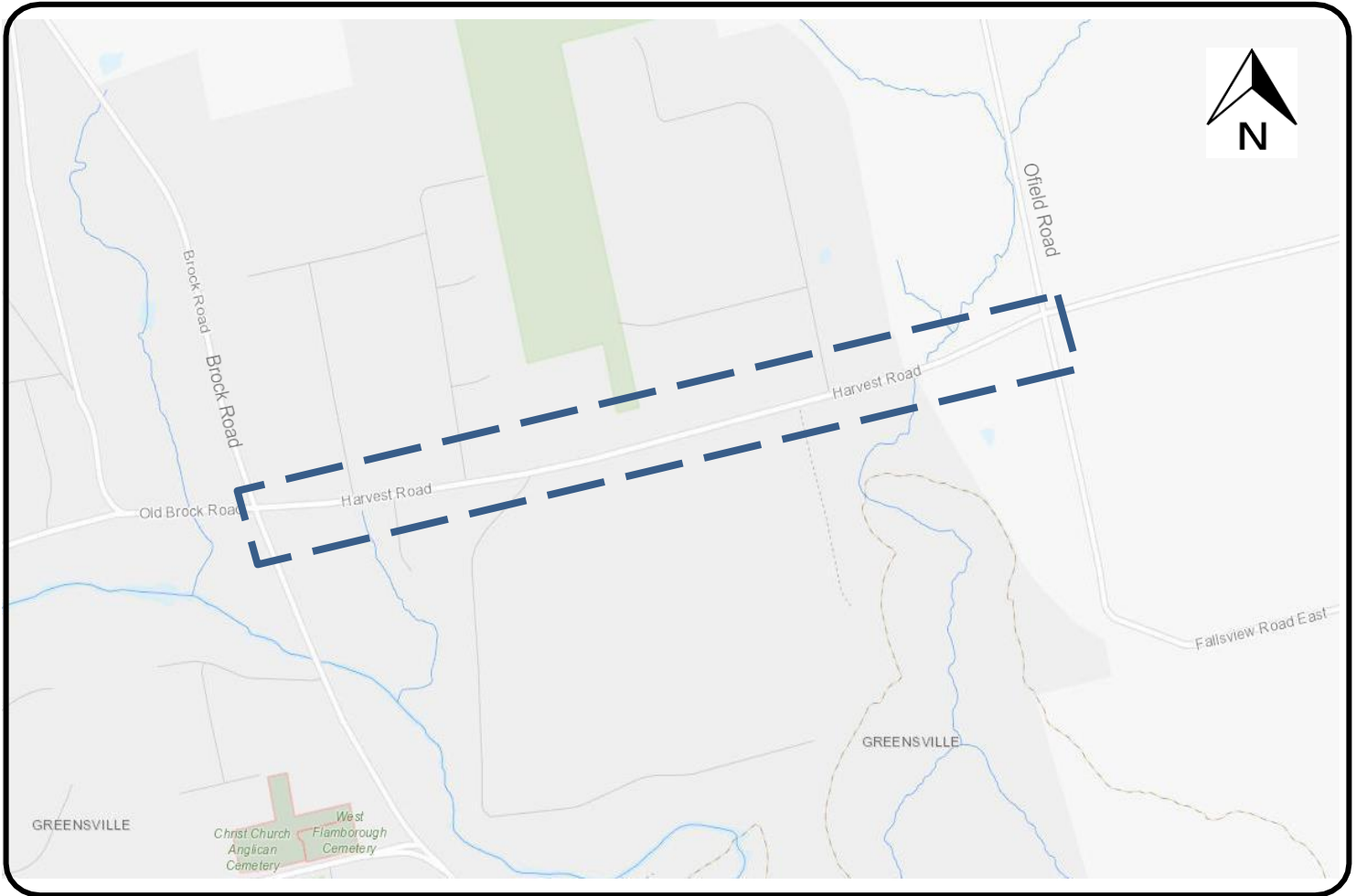
**LEGEND**



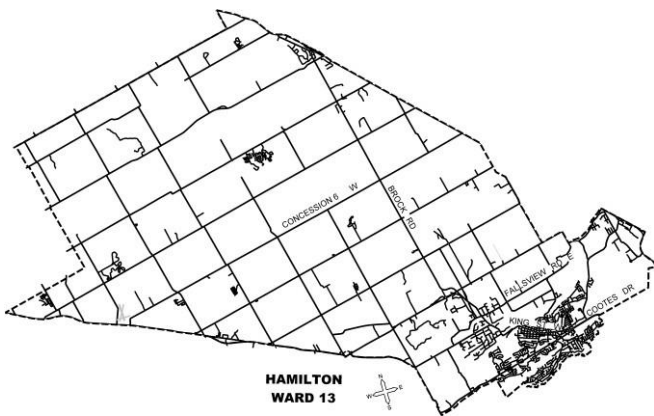
PROPOSED COMMUNITY SAFETY ZONE

SCALE  
**NOT TO SCALE**

DATE  
**July 8, 2020**



**WARD**



**HAMILTON  
 WARD 13**

**LOCATION PLAN**

*PROPOSED AREA:*

Harvest Road from Brock Road to Ofield Road

Transportation Operations & Maintenance  
 PUBLIC WORKS DEPARTMENT

**LEGEND**

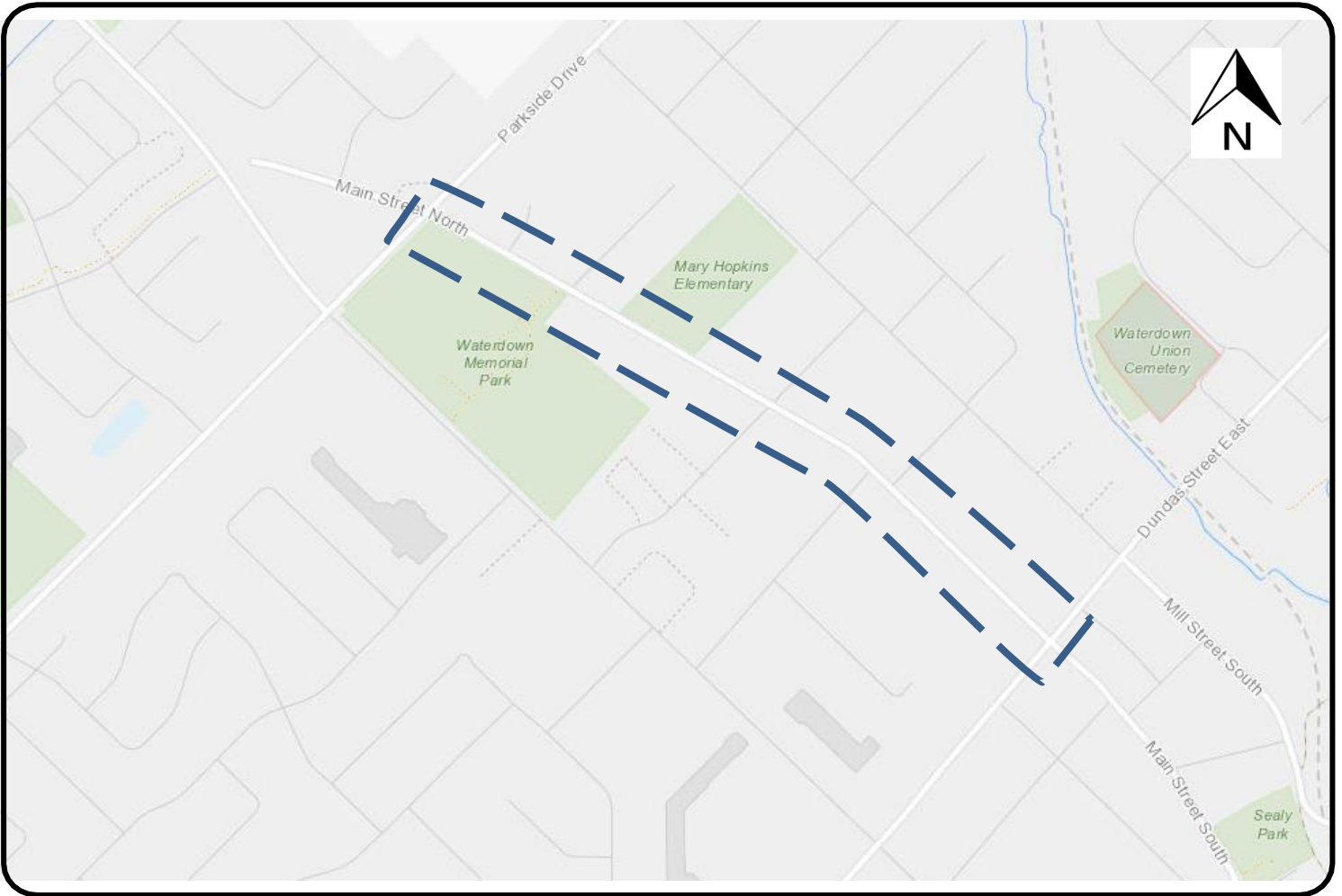


**PROPOSED COMMUNITY  
 SAFETY ZONE**

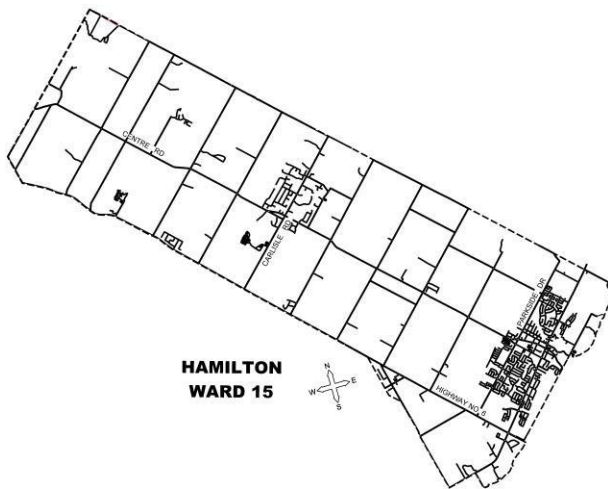
SCALE  
**NOT TO SCALE**

DATE  
**July 8, 2020**





**WARD**



**HAMILTON  
 WARD 15**

**LOCATION PLAN**

*PROPOSED AREA:*

Main Street North from Parkside Drive to  
 Dundas Street East

Transportation Operations & Maintenance  
 PUBLIC WORKS DEPARTMENT

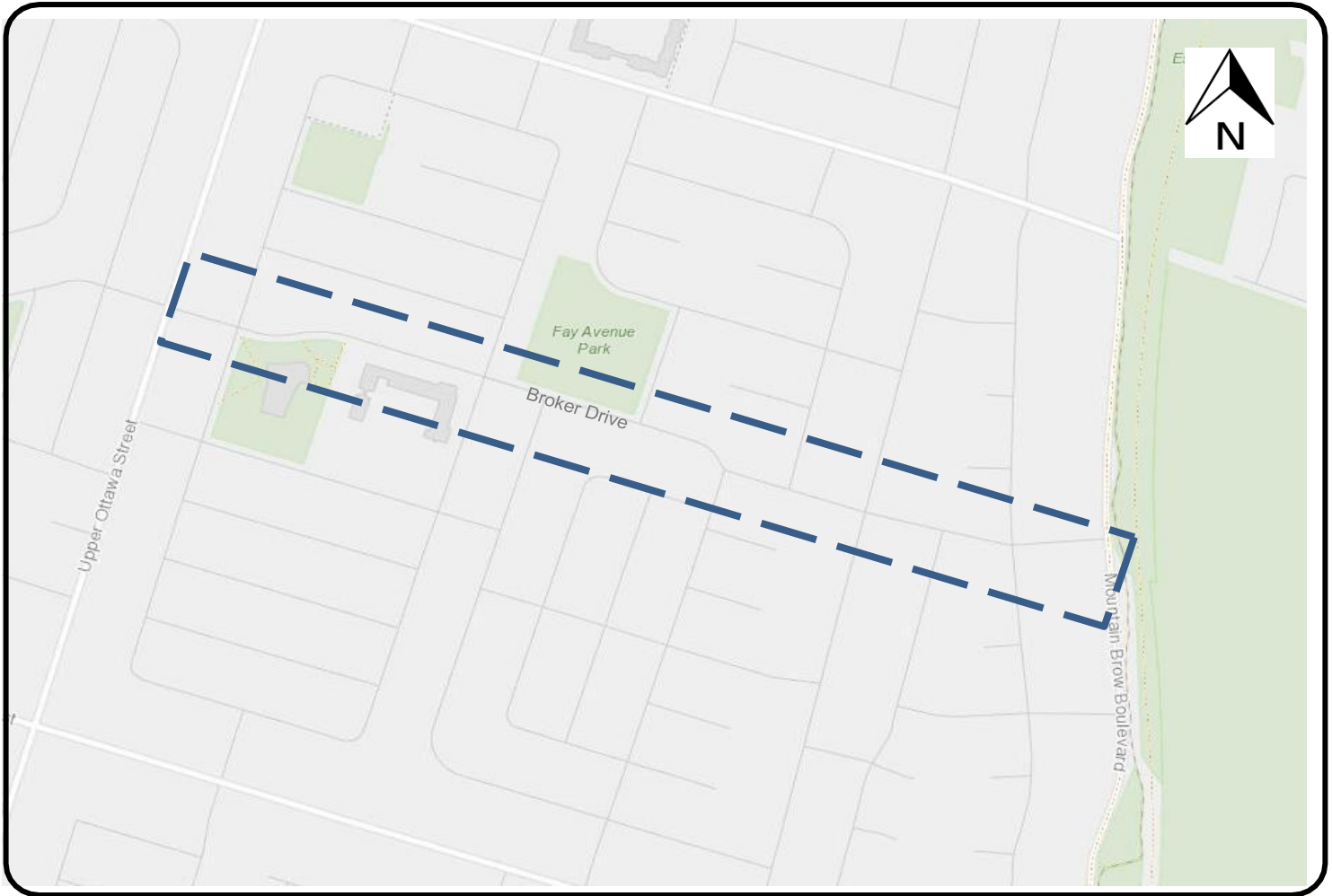
**LEGEND**



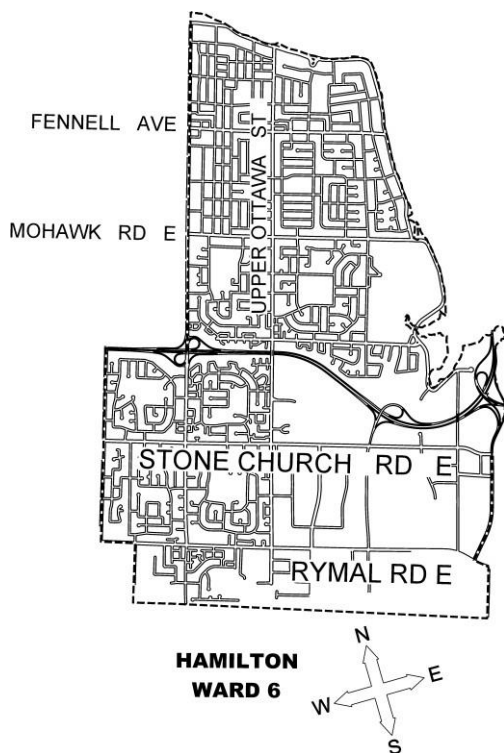
**PROPOSED COMMUNITY  
 SAFETY ZONE**

SCALE  
**NOT TO SCALE**

DATE  
**July 8, 2020**



### WARD



### LOCATION PLAN

#### PROPOSED AREA:

Broker Drive from Upper Ottawa Street to  
Mountain Brow Boulevard

Transportation Operations & Maintenance  
PUBLIC WORKS DEPARTMENT

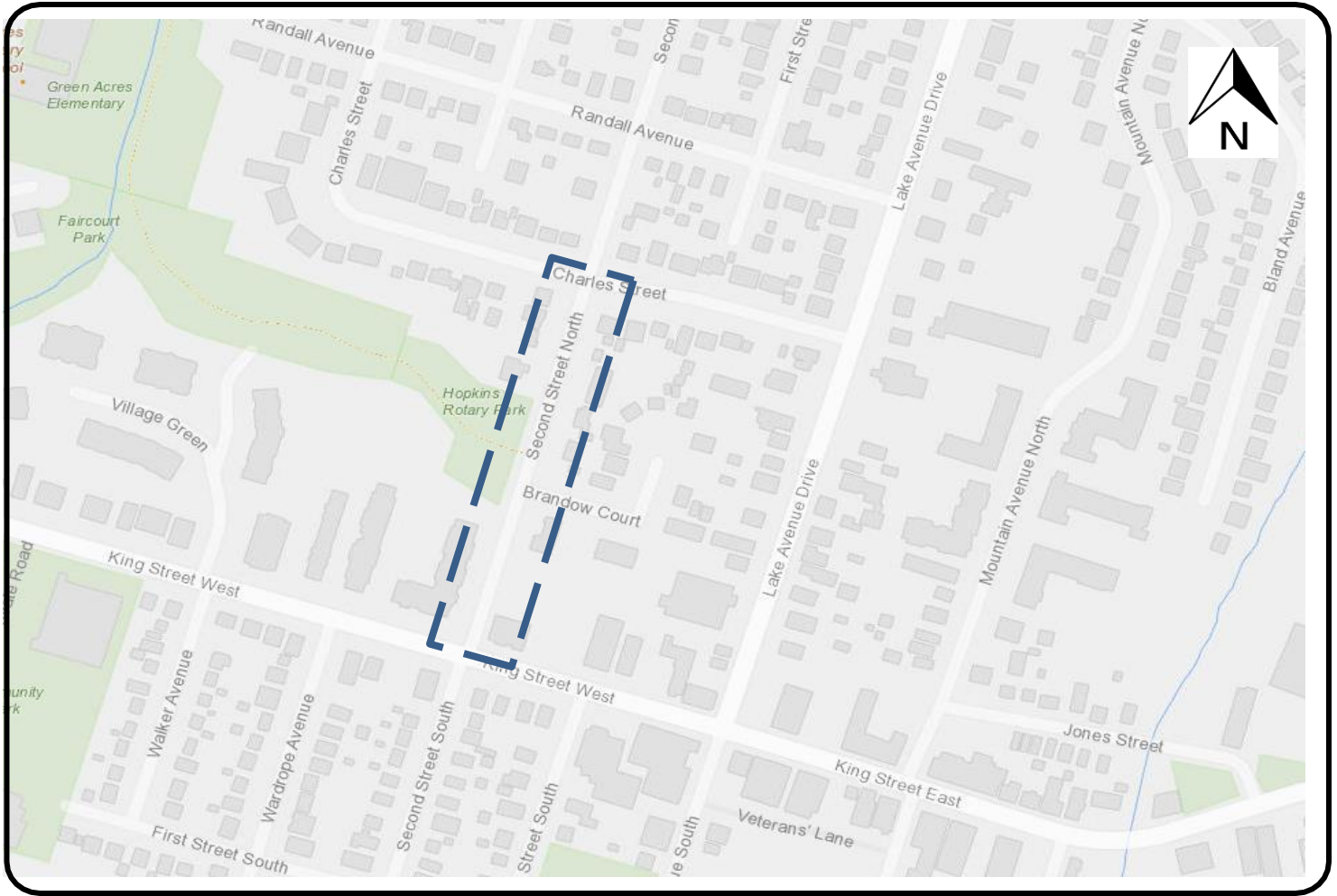
### LEGEND



PROPOSED COMMUNITY  
SAFETY ZONE

SCALE  
NOT TO SCALE

DATE  
July 8, 2020



**WARD**



**HAMILTON  
WARD 5**

**LOCATION PLAN**

*PROPOSED AREA:*

Second Street North from Charles Street to  
King Street West

Transportation Operations & Maintenance  
PUBLIC WORKS DEPARTMENT

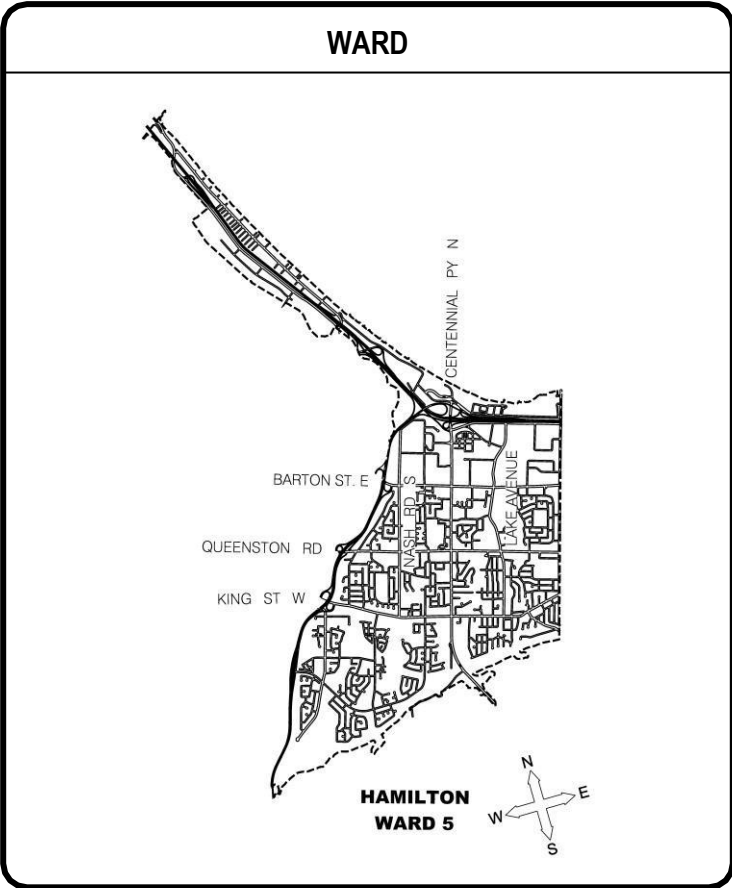
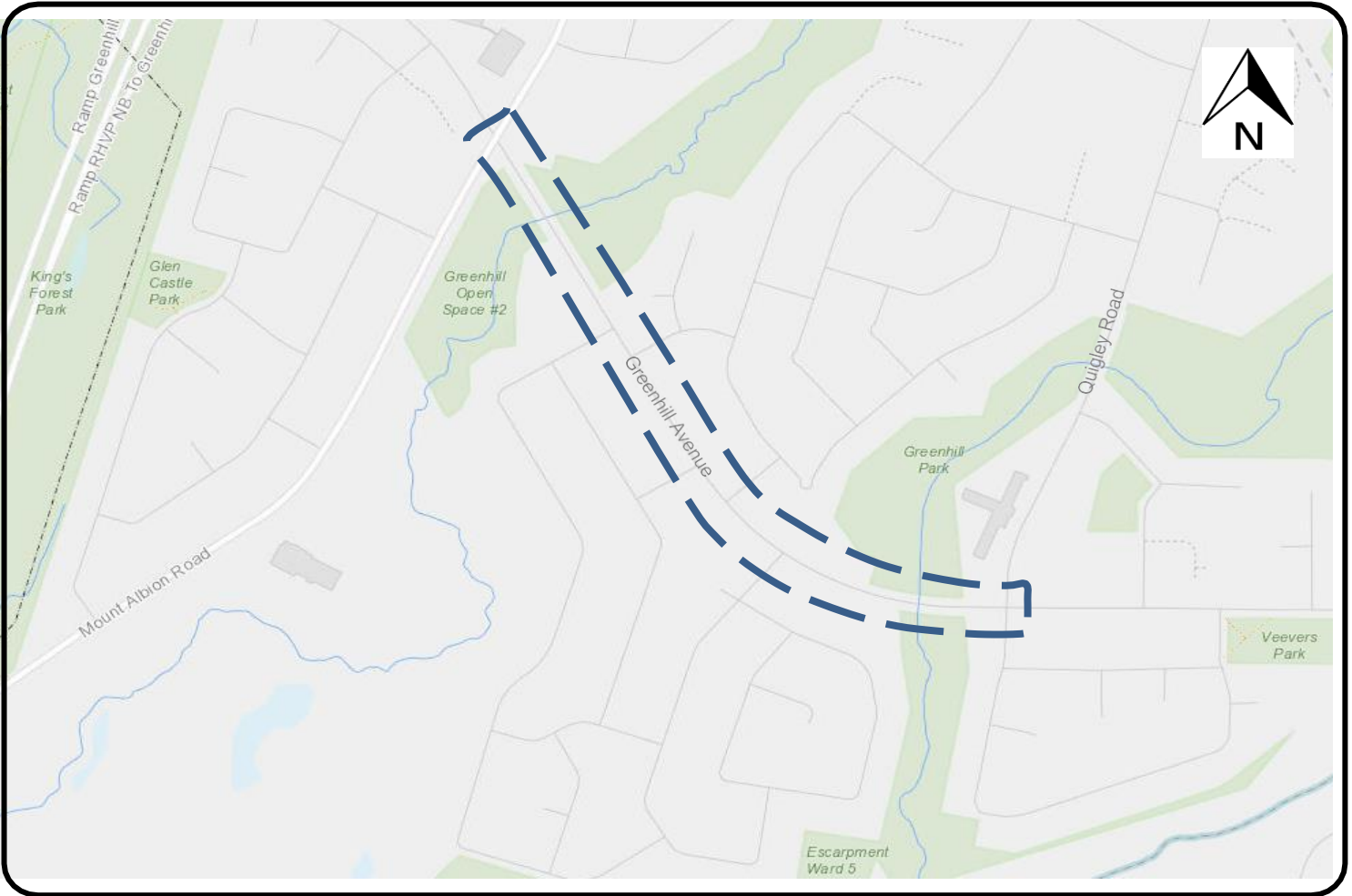
**LEGEND**



**PROPOSED COMMUNITY  
SAFETY ZONE**

SCALE  
**NOT TO SCALE**

DATE  
**July 8, 2020**




**LOCATION PLAN**

*PROPOSED AREA:*

Greenhill Avenue from Quigley Road to Mount Albion Road

Transportation Operations & Maintenance  
PUBLIC WORKS DEPARTMENT

**LEGEND**

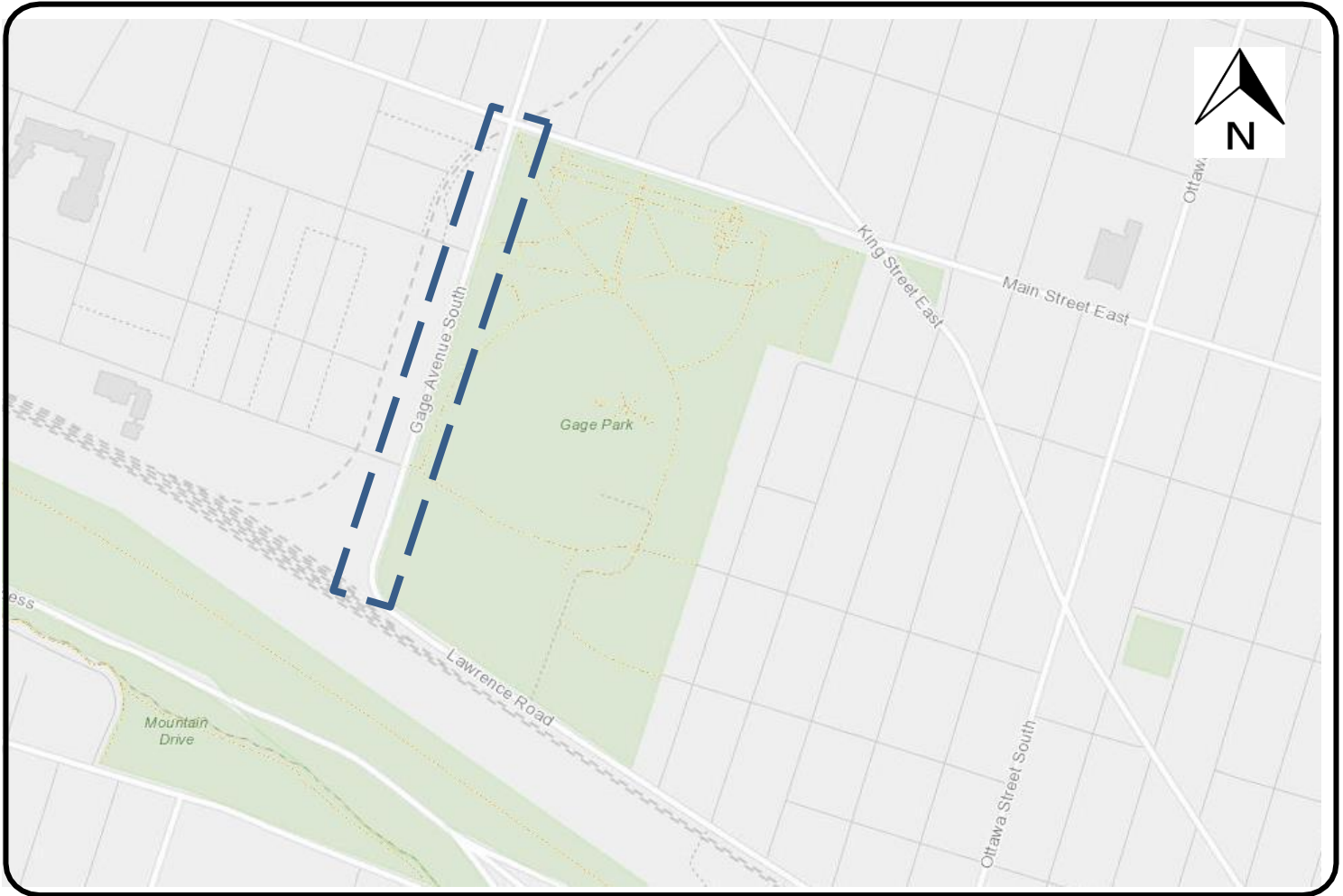

**PROPOSED COMMUNITY SAFETY ZONE**

---

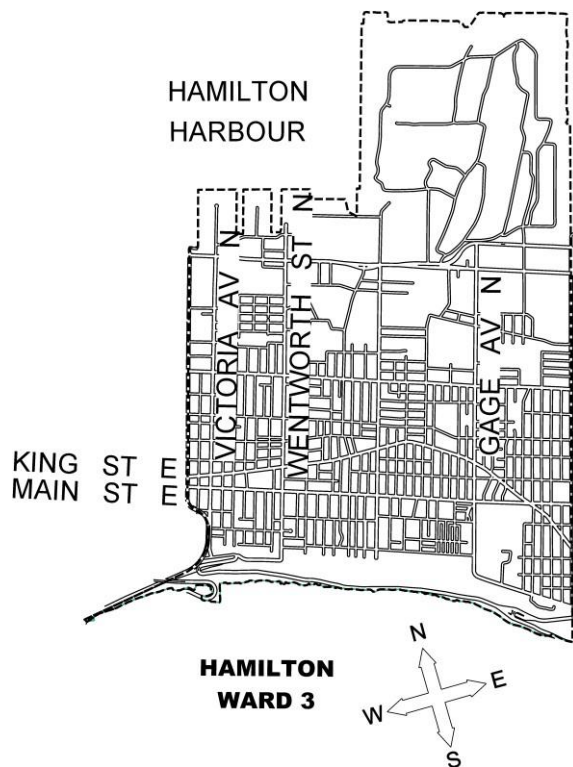
SCALE DATE

**NOT TO SCALE** **July 8, 2020**





**WARD**



**LOCATION PLAN**

*PROPOSED AREA:*

Gage Avenue South from Main Street East to  
 Lawrence Road

Transportation Operations & Maintenance  
 PUBLIC WORKS DEPARTMENT

**LEGEND**



PROPOSED COMMUNITY  
 SAFETY ZONE

SCALE  
 NOT TO SCALE

DATE  
 July 8, 2020