

Authority: Item 9, Public Works Committee
Report 07-016 (PW07153)
CM: December 12, 2007
Ward: City Wide

Bill No. 208

CITY OF HAMILTON

BY-LAW NO. 20-

**To Amend By-law No. 01-215
Being a By-law to Regulate Traffic**

WHEREAS sections 8, 9 and 10 of the Municipal Act, 2001, S.O. 2001, c. 25, authorize the City of Hamilton to pass by-laws as necessary or desirable for the public and municipal purposes, and in particular paragraphs 4 through 8 of subsection 10(2) authorize by-laws respecting: assets of the municipality, the economic, social and environmental well-being of the municipality; health, safety and well-being of persons; the provision of any service or thing that it considers necessary or desirable for the public; and the protection of persons and property;

AND WHEREAS on the 18th day of September 2001, the Council of the City of Hamilton enacted By-law 01-215 to regulate traffic;

AND WHEREAS on the 27th day of June 2007, the Council of the City of Hamilton approved Item 5 of Public Works Committee Report 07-010 to amend By-law 01-215;

AND WHEREAS on the 12th day of July 2019, the Council of the City of Hamilton approved Item 5 of Public Works Committee Report 19-010 to amend By-law 01-215;

NOW THEREFORE the Council of the City of Hamilton enacts as follows:

1. The heading for Section 8 of By-law 01-215 is deleted and replaced with the following new heading:

DESIGNATED AREAS AND SCHOOL ZONES – REDUCED SPEED LIMITS

2. Section 8 of By-law 01-215 is amended by deleting subsection 8(1) and replacing it with the following:
 - (1) A reduced speed limit for motor vehicles is hereby prescribed for those highways or parts of highways which are listed in Schedules 3 and 31.
3. Section 8 of By-law 01-215 is further amended by adding a new subsection 8(3) as follows:
 - (3) Schedule 31 describes the following:

- (a) in column one thereof, the name of the designated area for a reduced speed and upon which the reduced speed limit is in force and effect;
 - (b) in column two thereof, the East/West limits between which the reduced speed is in force and effect;
 - (c) in column three thereof, the North/South limits between which the reduced speed is in force and effect;
 - (d) In column four thereof, the arterial or major collector roadways within that designated area excluded from the reduced speed limit under section 8(3)(a);
 - (e) in column five thereof, the reduced speed limit in km/h which is in force and effect; and
 - (f) in column six thereof, a map of the designated area upon which the reduced speed limit is in force and effect in accordance with section 8(3).
4. Subsection 61(3) of By-law 01-215 is amended by deleting the reference to subsection “62(5)” from the first line of the subsection and replacing it with “63(5)”.
 5. Subsection 63(3) of By-law 01-215 is amended by deleting the reference to subsection “62(2)” from the first line of the subsection and replacing it with “63(2)”.
 6. Subsection 63(4) of By-law 01-215 is amended by deleting the reference to subsections “62(2) and 62(3)” from the first line of the subsection and replacing it with “63(2) and 63(3)”.
 7. Schedule 31 (Designated Areas – Reduced Speed Limit – 40 km/h Neighbourhoods) to designate specific areas, or neighbourhoods, for reduced speed limits, in the form attached hereto as Appendix “A” to this by-law is hereby added to By-law 01-215.
 8. Schedule 2 (Speed Limits) of By-law No. 01-215, as amended, is hereby further amended by adding to Section "A" (Ancaster) thereof the following items, namely:

Highway	From	To	Speed (km/h)
Panabaker Drive	Braithwaite Avenue	Garner Road	30
Braithwaite Avenue	Westerly Limit	150 m east of Panabaker Drive	30

And by removing from Section "A" (Ancaster) thereof the following items, namely:

Highway	From	To	Speed (km/h)
Miller Dr.	Garden Avenue (west intersection)	Anson Dr.	40

Garden Avenue	Fiddler's Green Road	Anson Drive	40
Braithwaite Avenue	Westerly Limit	Garner Avenue West	40
Panabaker Drive	Garner Road West	Braithwaite Avenue	40
Hamilton Drive	Wilson Street West	Garner Road West	40
Lloyminn Avenue	Lovers Lane	Jerseyville Road West	40
Colleen Crescent	Crestview Avenue	Lloyminn Avenue	40

And by adding to section "B" (Dundas) thereof the following items, namely;

Highway	From	To	Speed (km/h)
Bridlewood Drive	Governor's Road	Barrington Court	30
Alma Street	Sydenham Street	Parkside Avenue	30
Cameron Avenue	Marion Crescent	York Road	30
McKay Road	100 m west of Cameron Avenue	250 m east of Cameron Avenue	30
Robinhood Drive	Little John Road (Westerly Intersection)	Little John Road (Easterly Intersection)	40
Melville Street	Brock Street North	Sydenham Street	40
Park Street West	Westerly limit	Sydenham Street	40

And by removing from section "B" (Dundas) thereof the following items, namely;

Highway	From	To	Speed (km/h)
Highland Park Drive	375 m west of Lynndale Drive	75 m west of Lynndale Drive	40
Old Ancaster Rd	Turnball Rd	Town boundary	40
Old Ancaster Rd	Turnball Rd	Pleasant Ave	40
Old Ancaster Rd	Pleasant Ave	Ogilvie St	40
Robinhood Dr.	Old Ancaster Rd.	Little John Rd.	40
Victoria St.	Princess St.	Sydenham St.	40
Melville Street	Brock Street North	Cross Street	40
Park Street West	Westerly limit	York Road	40
Cross Street	Alma Street	King Street West	40
Helen St	Beginning	To end	40
Willet Hill	Beginning	To end	40
Cameron	York	McKay	40
McKay	Cameron	York	40
Macklin Street	Longwood Road	King Street	40
Bond Street North	Northerly limit	King Street West	40
Parkside Drive	Glen Road	Kipling Road	40
Glen Road	Bond Street North	Parkside Drive	40
Cline Avenue North	King Street West	Marion Avenue North	40
Dalewood Crescent	Oak Knoll Drive	King Street	40
Arnold Street	Forsyth Avenue	Haddon Avenue	40
Paisley Avenue North	Oak Knoll Drive	King Street West	40

Bond Street South	King Street West	Main Street West	40
Dalewood Avenue	King Street	Main Street	40
Cline Ave. S.	Main St. W.	southerly limit	40
Frid Street	Main Street	Chatham Street	40
Chatham Street	Westerly Limit	Locke Street South	40

And by adding to section “C” (Flamborough) thereof the following items, namely;

Highway	From	To	Speed (km/h)
Mill Street North	John Street East	Wellington Street	30
Main Street North	John Street East	Kelly Street	30
Skinner Road	Burke Street	150 m east of McKnight Avenue	30
Green Spring Road	Concession 8 East	540 m north of Concession 8 East	60

And by removing from section “C” (Flamborough) thereof the following items, namely;

Highway	From	To	Speed (km/h)
Boulding Avenue	Parkside Drive	Milverton Close	40
First Street	Laurendale Avenue	Dundas Street East	40
Fox Run	Houndtrail Drive	Blue Sky Trail	40
Golden Iris Crescent	Houndtrail Drive (west leg)	Houndtrail Drive (east leg)	40
Houndtrail Drive	Pamela Street	Spring Creek Drive	40
Humphrey Street	Denholm Road	Easterly limit	40
Main St. N.	Buchan Ct.	John St.	40
McCartney Street	McKnight Avenue	Skinner Road	40
McKnight Avenue	Denholm Road	Skinner Road	40
Mill Street North	Parkside Drive	Dundas Street East	40
Niska Drive	First Street	Spring Creek Drive	40
Prudham Crescent	McKnight Avenue	Easterly limit	40
Skinner Road	Burke Street	Easterly Limit	40
Spring Creek Drive	Dundas Street East	Parkside Drive	40
Alderson Road	Carlisle Road	Southerly limit	40
Laurendale Avenue	First Street	Fellowes Crescent	40
Blue Sky Trail	Houndtrail Drive	Spring Creek Drive	40
Denholm Road	McKnight Avenue	Humphrey Street	40
Prudham Crescent	McKnight Avenue	Easterly limit	40
Greensprings Road	8th Conc East	Progeston Road	60

And by adding to section “E” (Hamilton) thereof the following items, namely;

Highway	From	To	Speed (km/h)
Bendamere Avenue	Columbia Drive (westerly leg)	Columbia Drive (easterly leg)	30

Colombia Drive	Laurier Avenue	40 m south of Stacey Street	30
Laurier Avenue	Columbia Drive	Stacey Street	30
Stacey Street	Colombia Drive	Laurier Avenue	30
Caledon Avenue	80 m north of Lotus Avenue	120 m south of Tyrone Drive	30
Tyrone Drive	40 m west of Hawkridge Avenue	Caledon Avenue	30
Appleblossom Drive	Moonbeam Drive	75 m south of Brigadoon Drive	30
Greencedar Drive	Amalfi Street	60 m east of Greenguild Avenue	30
Guildwood Drive	Trevi Road	Greencedar Drive/Megna Court	30
Magnolia Drive	Wendover Drive	140 m south of Lionsgate Avenue	30
Wendover Drive	Magnolia Drive	Lynwood Road	30
Lynwood Road	Wendover Drive	Appleford Road	30
Rexford Drive	Robson Crescent (west leg)	Ashcroft Drive	30
Ravenbury Drive	Rexford Drive	70 m west of Rendeau Street	30
High Street	Fennell Avenue East	Woodside Drive	30
Sherwood Rise	Princeton Drive	High Street	30
Princeton Drive	Morningside Drive	Donlea Drive	30
Oakcrest Drive	Woodside Drive	Donlea Drive	30
Woodside Drive	High Street	Oakcrest Drive	30
Donlea Drive	Princeton Drive	Oakcrest Drive	30
Sandalwood Avenue	Brentwood Drive	Toby Crescent	30
Broker Drive	Brentwood Drive	Toby Crescent	30
Kingslea Drive	Grandfield Street	Huntington Avenue	30
Brentwood Drive	Broker Drive	Idlewood Avenue	30
Idlewood Avenue	Broker Drive	Glenford Avenue	30
Wildewood Avenue	Brentwood Drive	Kingslea Drive	30
East 18 th Street	Inverness Avenue East	Concession Street	30
East 19 th Street	Inverness Avenue East	Concession Street	30
Vickers Road	East 16 th Street	East 19 th Street	30
East 16 th Street	Sheridan Drive	Vickers Road	30
South Bend Road East	East 16 th Street	Holt Avenue	30
Holt Avenue	South Bend Road East	Sheridan Drive	30
Arnold Street	Forsyth Avenue South	Haddon Avenue	30
Dalewood Avenue	King Street West	Main Street West	30
Haddon Avenue South	Arnold Street	Main Street West	30
Longwood Road South	80 m south of King Street West	Main Street West	30
Bond Street North	Devon Place	King Street West	30
Glen Road	Devon Place	Bond Street North	30
Stanley Avenue	60 m east of MacDonald Avenue	Dundurn Street South	30
Homewood Avenue	60 m east of MacDonald Avenue	Dundurn Street South	30
Herkimer Street	90 m east of Dundurn Street South	Locke Street South	30
Locke Street South	Stanley Avenue	50 m north of Herkimer Street	30

Duke Street	Queen Street South	Westerly Limit	30
Robinson Street	Queen Street South	Westerly Limit	30
Hess Street North	40m north of Mill Street	Cannon Street West	30
Central Avenue	Craigroyston Road	Parkdale Avenue	30
Lucerne Avenue	Craigroyston Road	Parkdale Avenue	30
Glenholme Avenue	Central Avenue	150 m south of Lucerne Avenue	30
Summerhill Avenue	Central Avenue	150 m south of Lucerne Avenue	30
Albright Road	Montmorency Drive	71 m west of Quigley Road	30
Mountain Park Avenue	Upper Wentworth Street	Upper Sherman Avenue	40
Pearl Street North	York Boulevard	King Street West	40
Pearl Street South	King Street West	Main Street West	40
Ray Street South	King Street West	Main Street West	40
Hunter Street	Queen Street South	Wellington Street	40
Young Street	James Street	Wellington Street	40
Central Avenue	Parkdale Avenue	Reid Avenue	40
Melvin Avenue	Parkdale Avenue	Talbot Street	40
Roxborough Avenue	Parkdale Avenue	Reid Avenue	40
Dunsmure Road	Parkdale Avenue	Reid Avenue	40
Britannia Avenue	Parkdale Avenue	Oriole Crescent	40
Main Street East	Parkdale Avenue	Reid Avenue	40

And by removing from section “E” (Hamilton) thereof the following items, namely;

Highway	From	To	Speed (km/h)
Kettlepoint Drive	Piano Drive	Jacqueline Boulevard	40
Kirkfield Road	Springside Frive	Jacqueline Boulevard	40
Magenta Court	Jacqueline Boulevard	East limit	40
Meadowpoint Drive	Jacqueline Boulevard	Jacqueline Boulevard	40
Piano Drive	Jacqueline Boulevard	Meadowpoint Drive	40
Springside	150m north of Kirkfield Road	250m south of Kirkfield Road	40
Brucedale Avenue	East 15 th Street	East 19 th Street	40
Inverness Avenue	East 16 th Street	Upper Wentworth Street	40
Mountville Avenue	Upper Wellington Street	East 18 th Street	40
Mountain Park Avenue	Westerly Limit	Upper Sherman Avenue	40
East 19 th Street	Concession St.	Inverness Ave.	40
East 19 th St.	Concession St.	Inverness Ave.	40
East 18 th Street	Brucedale Avenue	Concession Street	40
East 16 th Street	Northerly end of East 16 th Street	Bromley Road	40
South Bend Road	Upper Wellington Street	Holt Avenue	40
Vickers Road	Upper Wentworth Street	East 16 th Street	40
South Park Avenue	Upper Wentworth Street	Rushdale Drive	40
Rowntree Drive	Upper Sherman Avenue	Rowntree Drive	40
Ross Avenue	Rowntree Drive	Rowntree Drive	40

Regal Drive	Rowntree Drive	Upper Sherman Avenue	40
Rawlings Avenue	Rowntree Drive	Rowntree Drive	40
Rexford Drive	Robson Crescent (west leg)	Astonwood Drive	40
Princip Street	Upper Sherman Avenue	Rexford Drive	40
Atherley Drive	Upper Sherman Avenue	Rexford Drive	40
Rendeau Street	Ravenbury Drive	Rexford Drive	40
Rama Court	Ravenbury Drive	South limit	40
Ravenbury Drive	Rexford Drive	Ravenbury Drive	40
Robson Crescent	End	End	40
Rosewell Street	Rexford Drive	Robson Crescent	40
Grenadier Drive	Broker Drive	Mohawk Road	40
Kingslea Drive	Broker Drive	Sandalwood Avenue	40
Brentwood Drive	Idlewood Avenue	Sandalwood Avneue	40
Organ Crescent	Fennell Avenue	Upper Kenilworth Avenue	40
Broker Avenue	Upper Ottawa Street	Upper Kenilworth Avenue	40
Fay Avenue	Organ Crescent	Broker Drive	40
Sandalwood Avenue	Upper Ottawa Street	Toby Crescent	40
Princeton Drive	Fennell Avenue East	Donlea Drive	40
High Street	Fennell Avenue East	Woodside Drive	40
Brucedale Avenue	Upper Ottawa Street	High Street	40
Woodside Drive	Oakest Drive	High Street	40
Donlea Drive	Princeton Drive	Oakcrest Drive	40
Oakcrest Drive	Donlea Drive	Mountain Brow Boulevard	40
West 19 th Street	Northerly Limit	Mohawk Road	40
Columbia Dr.	Laurier Ave.	125m east of Marcus Ave.	40
Laurier Ave.	Columbia Dr.	South Bend Rd. (westerly end)	40
Bendamere Ave.	Columbia Dr.	57m east of Briarwood Cres. (east leg)	40
Springvalley Crescent	Waterberry Trail	Northerly limit	40
Moonbeam Drive	Chesley Street	Waterberry Trail	40
Waterberry Trail	Springvalley Court	Southerly limit	40
Brigadoon Drive	Waterberry Trail	Appleblossom Drive	40
Duncairn Crescent	Heatherdale Place	Brigadoon Drive	40
Chester Avenue	Appleblossom Drive	West 5 th Street	40
Rosehill Avenue	Annabelle Street	West 5 th Street	40
Annabelle Street	Springvalley Crescent	Southerly limit	40
Waterberry Trail	Springvalley Court	Southerly limit	40
Omni Boulevard	Stone Church Road West	Upper Horning/Gurnett Drive	40
Gurnett Drive	Greencedar Drive	Omni Boulevard	40
Greenguild Avenue	Greencedar Drive	Gurnett Drive	40
Amalfi Street	Upper Horning Road	Greencedar Drive	40
Upper Horning Road	Omni Boulevard	Northerly end of Upper Horning Road	40
Novoco Drive	Upper Paradise Road	Guildwood Drive	40
Trevi Road	Guildwood Drive	Upper Paradise Road	40

Golfwood Drive	Guildwood Drive	Greencedar Drive	40
Atkins Drive	Golfwood Drive	Greencedar Drive	40
Greencedar Drive	Guildwood Drive	Gurnett/Guildwood Drive(s)	40
Greenguild Avenue	Greencedar Drive	Gurnett Drive	40
Wendover Drive	Magnolia Drive	Magnolia Drive	40
Magnolia Drive	Mohawk Road West	Wendover Drive	40
Lynwood Road	Wendover Drive	Appleford Road	40
Appleford Road	Magnolia Drive	Wendover Drive	40
Tiffany Street	Stuart Street	Barton Street	40
Napier Street	Queen Street	Easterly Limit	40
Market Street	Queen Street	Bay Street	40
Peter Street	Queen Street	Hess Street	40
Vine Street	Bay Street	James Street	40
Mulberry Street	Bay Street	James Street	40
Railway Street	Northerly Limit	Cannon Street	40
Hess Street	Stuart Street	Southerly Limit	40
Hess Street North	Market Street	Barton Street West	40
Caroline Street	Stuart Street	Aberdeen Avenue	40
Windsor Street	Hess Street	Caroline Street	40
Stuart Street	Queen Street	MacNab Street	40
Park Street	Murray Street	Markland Street	40
Macnab Street	Strachan Street	Markland Street	40
McNeil Street	Queen Street	Easterly Limit	40
Mill Street	Hess Street	Easterly Limit	40
Harriet Street	Hess Street	Easterly Limit	40
Murray Street	Bay Street	Mary Street	40
Colbourne Street	Bay Street	James Street	40
Sheaffe Street	Westerly Limit	Easterly Limit	40
Severn Street	Colbourne Street	Southerly Limit	40
Macklin Street	Longwood Road	King Street	40
Bond Street North	Northerly limit	King Street West	40
Parkside Drive	Glen Road	Kipling Road	40
Glen Road	Bond Street North	Parkside Drive	40
Cline Avenue North	King Street West	Marion Avenue North	40
Dalewood Crescent	Oak Knoll Drive	King Street	40
Arnold Street	Forsyth Avenue	Haddon Avenue	40
Paisley Avenue North	Oak Knoll Drive	King Street West	40
Bond Street South	King Street West	Main Street West	40
Dalewood Avenue	King Street	Main Street	40
Cline Ave. S.	Main St. W.	southerly limit	40
Frid Street	Main Street	Chatham Street	40
Chatham Street	Westerly Limit	Locke Street South	40
Jackson Street	Dundurn Street	Queen Street	40
Canada Street	Westerly Limit	Queen Street	40
Hunter Street	Richmond Street	Queen Street	40

Bold Street	Locke Street	Queen Street	40
Pine Street	Locke Street	Pearl Street	40
Tuckett Street	Locke Street	Pearl Street	40
Duke Street	Westerly Limit	Queen Street	40
Robinson Street	Duke Street	Queen Street	40
Charlton Avenue	Westerly Limit	Queen Street	40
Herkimer Street	Macdonald Avenue	Queen Street	40
Homewood Avenue	Hawthorne Avenue	Queen Street	40
Hill Street	Dundurn Street	Poulette Street	40
Blanshard Street	Poulette Street	Locke Street	40
Melbourne Street	Dundurn Street South	Locke Street South	40
Melbourne Street	Dundurn Street	Locke Street	40
Stanley Avenue	Linwood Avenue	Queen Street	40
Rossmore Avenue	Westerly Limit	Hawthorne Avenue	40
Hawthorne Avenue	Aberdeen Avenue	Homewood Avenue	40
Linwood Avenue	Stanley Avenue	Aberdeen Avenue	40
Macdonald Avenue	Herkimer Street	Aberdeen Avenue	40
Poulette Street	Main Street	Melbourne Street	40
Richmond Street	Hill Street	Hunter Street West	40
Fanning Street	Melbourne Street	Chatham Street	40
Pearl Street	King Street	Tuckett Street	40
Pearl Street North	King Street West	York Boulevard	40
Ray Street	King Street	Bold Street	40
Reginald Street	Tuckett Street	Charlton Avenue	40
Alexander Street	Locke Street	Reginald Street	40
Kent Street	Charlton Avenue	Amelia Street	40
Erie Street	Main Street	Alanson Street	40
Emerald Street	Main Street	Southerly Limit	40
East Avenue	Main Street	Southerly Limit	40
Grant Avenue	Main Street	Southerly Limit	40
Ontario Avenue	Main Street	Alanson Street	40
Hunter Street	Richmond Street	Emerald Street	40
Webber Avenue	Victoria Street	East Avenue	40
Blythe Street	Stinson Street	Alanson Street	40
Alanson Street	Westerly Limit	Grant Avenue	40
Young Street	James Street	Victoria avenue	40
William Street	Birge Street	Barton Street	40
St Matthews Avenue	Birge Street	Barton Street	40
Shaw Street	Victoria Avenue	Wentworth Street	40
Oak Avenue	Birge	Cannon Street	40
Mars Avenue	Emerald	Wentworth	40
Keith Street	Emerald Street	Wentworth Street	40
Francis Street	Emerald Street	Wentworth Street	40
Ferrie Street	Wellington Street	Emerald Street	40
Emerald Street	Mars Avenue	Main Street	40

East Avenue	Birge Street	Main Street	40
Douglas Avenue	Mars Avenue	Shaw Street	40
Cheever Street	Mars Avenue	Barton Street	40
Clark Avenue	Ferrie Street	Burton Street	40
Burton Street	Victoria Avenue	Wentworth Street	40
Macallum Street	Burlington Street	Wentworth Street	40
Birge Street	Wellington Street	Wentworth Street	40
Arlington Road	Glendee Road	Lawrence Road	40
Central Avenue	Cochrane Road	Reid Avenue	40
Craigoyston Road	Main Street	King Street	40
Coronation Avenue	Mayhurst Avenue	Easterly Limit	40
Glencairn Avenue	Central Avenue	King Street	40
Glenholme Avenue	Central Avenue	Southerly Limit	40
Glendee Road	Glendee Court	Glenholme Avenue	40
Glendee Court	Westerly Limit	Arlington Road	40
Holmesdale Avenue	Lucerne Avenue	King Street	40
Hillside Avenue	Glendee Road	Lawrence Road	40
Modena Court	Queenston Road	Southerly Limit	40
Rosewood Road	Main Street	King Street	40
Termoli Court	Queenston Road	Southerly Limit	40
Summerhill Avenue	Central Avenue	King Street	40
Walter Avenue	Barton Street	King Street	40
Shelby Avenue	Barton Street	Britannia Avenue	40
Selkirk Avenue	Normanhurst Avenue	Main Street	40
Tolton Avenue	Barton Street	Main Street	40
Mahony Avenue	Adeline Avenue	Parkdale Avenue	40
Guelph Street	Mahony Avenue	Goggin Avenue	40
Goggin Avenue	Adeline Avenue	Parkdale Avenue	40
Glennie Avenue	Barton Street	Main Street	40
Normanhurst Avenue	Barton Street	Main Street	40
Melvin Avenue	Shelby Avenue	Talbot Street	40
Jefferson Avenue	Main Street	Queenston Road	40
Julian Avenue	Barton Street	Dunsmure Road	40
Isabel Avenue	Main Street	Queenston Road	40
Ivon Avenue	Barton Street	Dunsmure Road	40
Roxborough Avenue	Ottawa Street	Reid Avenue	40
Dunsmure Road	Ottawa Street	Reid Avenue	40
Britannia Avenue	Ottawa Street	Oriole Crescent	40
Adeliine Avenue	Mahony Avenue	Main Street	40
Main Street	Strathearne Avenue	Reid Avenue	40
Craigoyston Road	Main Street	King Street	40
Albright Rd.	Quigley Rd.	Westerly End	40
Albright Road	Quigley Road	90m east of Montmorency Drive	40
Nicklaus Drive	St. Andrews Drive	Albright Road	40

Cottrill Street	50m south of Sanders Boulevard	Main Street	30
Kingsmount Street	50m south of Sanders Boulevard	Main Street	30

And by adding to section “F” (Stoney Creek) thereof the following items, namely;

Highway	From	To	Speed (km/h)
Gray Road	King Street East	95 m north of Palm Court	30
Kennard Street	Gordon Drummond Avenue	Parkvista Place	30
Parkvista Place	Kennard Street	40 m south of Kennard Street	30
Winterberry Drive	Paramount Drive	Highland Road East	30
Paramount Drive	Mistywood Drive	50 m north of Audubon Street North	30
Amberwood Street	Paramount Drive	Canfield Court	30
Picardy Drive	Lormont Boulevard	Highland Road East	30
John Murray Street	Isaac Brock Drive	First Road West	30
Collegiate Avenue	Gray Road	101 m west of Canterbury Avenue	30
Lake Avenue South	King Street	Maple Avenue	30
Randall Avenue	130 m east of Centennial Parkway	East limit	30
Maple Avenue	Mountain Avenue South	Lake Avenue South	30

And by removing from section “F” (Stoney Creek) thereof the following items,
namely;

Highway	From	To	Speed (km/h)
Trillium Avenue	Westerly End	Lewis Road	40
Lewis Road	Northerly End	North Service Road	40
McNeilly Road	Northerly End	North Service Road	40
Seabreeze Drive	Watercrest Drive	McNeilly Road	40
Whitefish Crescent	Watercrest Drive	North Service Road	40
Chiara Drive	Whitefish Crescent (East leg)	Whitefish Crescent (West leg)	40
Watercrest Drive	Glover Road	North Service Road	40
Ivybridge Drive	Springbreeze Heights	Watercrest Drive	40
Springbreeze Heights	Watercrest Drive	Watercrest Drive	40
Seacove Court	Springbreeze Heights	Easterly End	40
Watershore Drive	Aquamarine Drive	Glover Road	40
Palacebeach Trail	Dartmouth Gate	Watershore Road	40
Willowbank Terrace	Galileo Drive	Palacebeach Trail	40
Willowbanks Terrace	Galileo Drive	Palacebeach Trail	40
Signalhill Pathway	Galileo Drive	Palacebeach Trail	40
Tidemore Heights	Galileo Drive	Palacebeach Trail	40
Saybrook Gardens	Galileo Drive	Palacebeach Trail	40
Galileo Drive	Jones Road	Palacebeach Trail	40
Aquamarine Drive	Northerly End	Galileo Drive	40
Copes Lane	Jones Road	Aquamarine Drive	40
Pisa Drive	Jones Road	Galileo Drive	40
Lakeside Avenue	Westerly End	Jones Road	40
Jones Road	Northerly Limit	North Service Road	40
Waterbeach Crescent	Cove Crescent	Jones Road	40
Cove Crescent	Sunvale Place	Sunvale Place	40
Sunvale Place	Northerly End	Cove Crescent	40
Waterford Crescent	Sunvale Place North	North Service Road	40
Harbour Drive	Fruitland Road	Edgewater Drive	40
Edgewater Drive	Habour Drive	Southerly End	40
Gray Road	King Street East	Palm Court	40
William Johnson Street	Isaac Brock Drive	Branthaven Drive (East Leg)	40

Branthaven Drive	William Johnson Street (West leg)	First Road West	40
Mellenby Street	Branthaven Drive	John Murray Street	40
Prideaux Street	William Johnson Street	Rand Street	40
Rand Street	Odessa Street	Odessa Street	40
Odessa Street	Rand Street (West Leg)	John Murray Street	40
John Murray Street	Isaac Brock Drive	First Road West	40
John Murray Street	First Road West	Isaac Brock Drive	40
Gatestone Drive	Highland Road West	Isaac Brock Drive	40
Kennard	Gordon Drummond	Parkvista	40
Parkvista	Kennard	southerly end	40
Marston Street	Paramount Drive	Gordon Drummond Avenue	40
Gordon Drummond Avenue	Breezewood Road	Isaac Brock Drive	40
Gordon Drummond Avenue	Breezewood Road	Gordon Drummond Avenue	40
Breezewood Road	Glenhollow Drive	Marston Street	40
Echovalley Drive	Winslow Way	Mud Street West	40
Westbank Trail	Winslow Way	Mud Street West	40
Stockbridge Gardens	Westbank Trail	Echovalley Drive	40
Winslow Way	Westbank Trail	Thornbury Court	40
Thornbury Court	Westerly End	Westbank Trail	40
Mistywood Drive	Paramount Drive	Easterly Limit	40
Driftwood Place	Northerly End	Mistywood Drive	40
Aylmer Crescent	Silvervine Drive (north leg)	Silvervine Drive (south leg)	40
Silvervine Drive	Audubon Street	Mistywood Drive	40
Audubon Street	Paramount Drive	Ackland Street	40
Audubon Street	Paramount Drive	Ackland Street	40
Ackland Street	Paramount Drive (North Leg)	Paramount Drive (South)	40
Apex Court	Paramount Drive	Easterly Limit	40
Azalea Court	Northerly Limit	Audubon Street North	40
Ashbury Lane	Westerly End	Audubon Street	40
Ambleside Place	Northerly Limit	Paramount Drive	40
Hickory Avenue	Tamwood Court	Paramount Drive	40
Tamwood Court	Southerly End	Easterly End	40
Butternut Court	Westerly Limit	Paramount Drive	40

Greengrove Avenue	Tamwood Court	Paramount Drive	40
Tamarack Place	Kingsview Drive	Southerly Limit	40
Lasalle Court	Northerly End	Kingsview Drive	40
Davis Crescent	Kingsview Drive (west drive)	Kingsview Drive (east leg)	40
Kingsview Drive	Old Mud Street	Athenia Drive	40
Old Mud Street	Westerly End	Easterly End	40
Cedarville Drive	Old Mud Street	Cornerstone Drive	40
Clement Drive	Old Mud Street	Cedardville Road	40
Cornerstone Drive	Old Mud Street	Upper Mount Albion Road	40
Upper Mount Albion Road	Old Mud Street	Southerly Limit	40
Winterberry Drive	Old Mud Street	Mud Street	40
Atlas Street	Allanbrook Street	Paramount Drive	40
Canfield Court	Amberwood Street	Northerly End	40
Burnham Place	Foxhound Court	Easterly Limit	40
Foxhound Court	Atlas Street	Southerly End	40
Amberwood Street	Paramount Drive	Amberwood Street	40
Amesbury Crescent	Paramount Drive (west leg)	Paramount Drive (east leg)	40
Astra Street	Paramount Drive	Athenia Drive	40
Sugarplum Court	Westerly End	Astra Street	40
Gumwood Place	Paramount Drive	Northerly end	40
Meadow Wood Crescent	Old Mud Street (west leg)	Old Mud Street (east leg)	40
Athenia Drive	End	End	40
Ada Court	Ainsworth Street	Easterly Limit	40
Ainsworth Street	Athenia Drive (west leg)	Athenia Drive (east leg)	40
Acacia Street	Ainsworth Street	Athenia Drive	40
Alkin Street	Athenia Drive	Allanbrook Street	40
Allanbrook Street	Athenia Drive	Alkin Street	40
Paramount Drive	Mud Street West	Winterberry Drive	40
First Street South	King Street West	westerly end	40
Second Street North	King Street West	Charles Street	40
Randall Ave.	Centennial Prkwy	Easterly limit	40
Wardrope Avenue	King Street West	Alba Street	40
Lake Avenue Drive	King Street	Queenston Road	40

Collegiate Avenue	Gray Road	Lake Avenue Drive	40
Canterbury Avenue	Dale Avenue	Collegiate Avenue	40
Burwell Avenue	Donn Avenue	Canterbury Avenue	40
Donn Avenue	Queenston Road	Southerly End	40
Evergreen Avenue	Collegiate Avenue	Passmore Street	40
Passmore Street	Donn Avenue	Gray Road	40
Mountain Ave.	King St. E.	Lake Ave. Dr.	40
James Avenue	Donn Avenue	Cartwright Avenue	40
Dale Avenue	Donn Avenue	Canterbury Avenue	40

9. Schedule 3 (Flashing School Zones – Reduced Speed Limit) of By-law No. 01-215, as amended, is hereby further amended by removing from Section "E" (Hamilton) thereof the following items, namely:

Highway	From	Limit (km/h)	Times in Effect
Bay Street South	Robinson Street to Hunter Street	30	8:15 a.m. to 9:00 a.m. 12:55 p.m. to 1:50 p.m. 3:05 p.m. to 3:55 p.m.

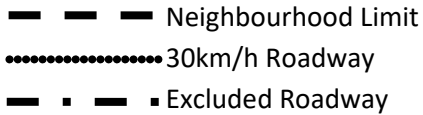


10. Subject to the amendments made in this By-law, in all other respects, By-law No. 01-215, including all Schedules thereto, as amended, is hereby confirmed unchanged.
11. This By-law shall come into force and take effect on the date of its passing and enactment.

PASSED this 14th day of October, 2020.

F. Eisenberger
Mayor

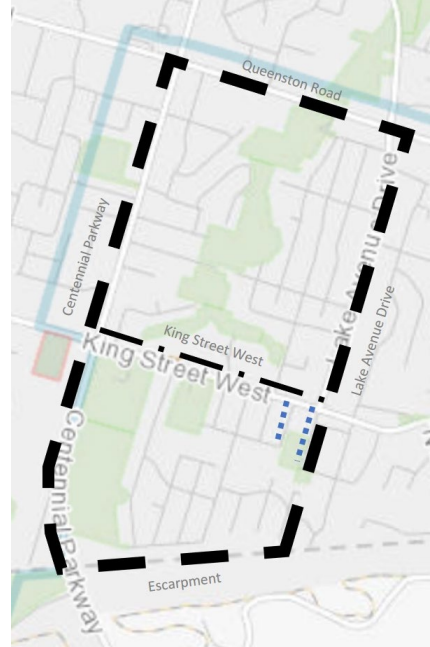

A. Holland
City Clerk

Schedule 31 (Designated Area – Reduced Speed - 40km/h Neighbourhoods)

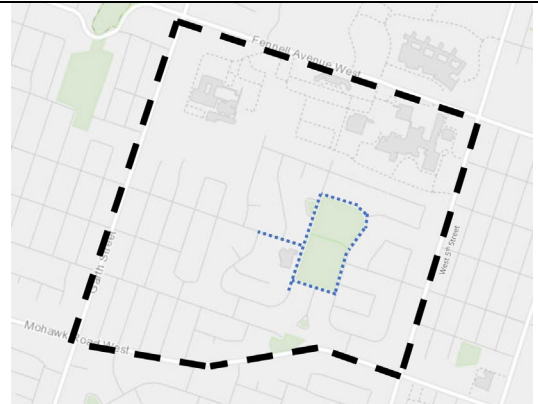
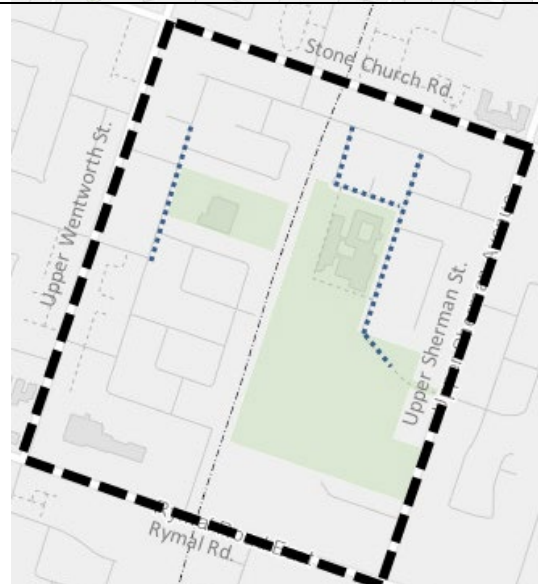
Neighbourhood	East/West Limits	North/South Limits	Excluded Roadways	Speed (km/h)	Area Map 
Ainslie Wood North Ward 1 Phase 1 - 2019	Hydro corridor to west limit of Cootes Drive	Dundas Town Limit to north limit of Main Street West	None	40	
Ainslie Wood, Ainslie Wood East, Ainslie Wood West Ward 1 Phase 1 - 2019	East limit of Wilson Street/Main Street West to west limit of Longwood Road	South limit of Main Street West to Escarpment	None	40	

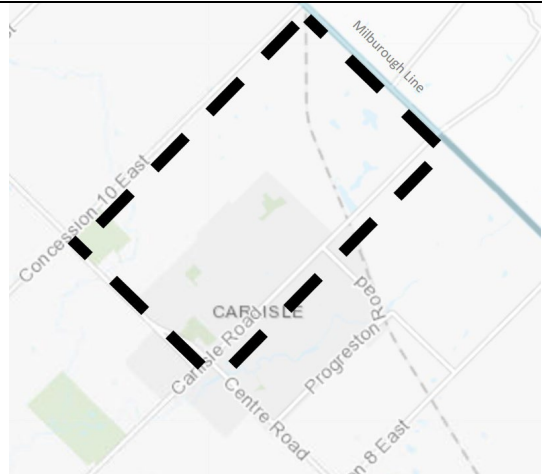

<p>Albion Ward 9 Phase 2 - 2020</p>	<p>East limit of Red Hill Valley Parkway to east limit of Echovalley Drive</p>	<p>Escarpment to north limit of Mud Street West</p>	<p>None</p>	<p>40</p>	
<p>Alderlea Ward 11 Phase 2 - 2020</p>	<p>East limit of Upper James Street to Turner Park</p>	<p>Hydro Corridor to north limit of Twenty Road East</p>	<p>None</p>	<p>40</p>	
<p>Allison Ward 8 Phase 2 - 2020</p>	<p>East limit of Upper James Street to Mount Hamilton Cemetery</p>	<p>South limit of Rymal Road East to Hydro Corridor</p>	<p>None</p>	<p>40</p>	


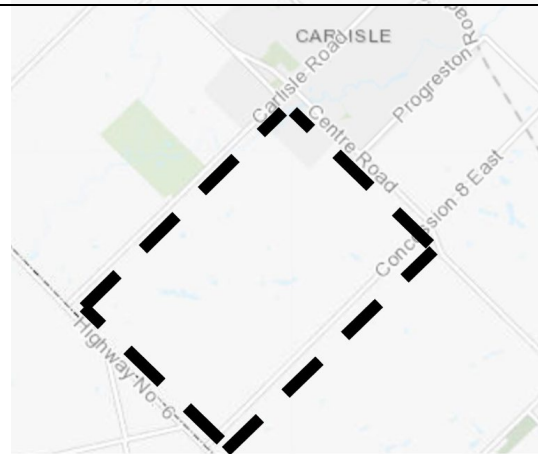
<p>Balfour Ward 8 Phase 1 - 2019</p>	<p>East limit of Upper James Street to west limit of Upper Wellington Street</p>	<p>South limit of Fennell Avenue East to north limit of Mohawk Road East</p>	<p>None</p>	<p>40</p>	
<p>Bartonville Ward 4 Phase 1 - 2019</p>	<p>East limit of Kenilworth Avenue South to east limit of Cochrane Road</p>	<p>South limit of Main Street East to south limit of Lawrence Road</p>	<p>King Street East</p>	<p>40</p>	

<p>Battlefield Ward 5 Phase 2 - 2020</p>	<p>East limit of Centennial Parkway to west limit of Lake Avenue Drive</p>	<p>South limit of Queenston Road to Escarpment</p>	<p>King Street West</p>	<p>40</p>	
<p>Beasley Ward 2 Phase 1 - 2019</p>	<p>East limit of James Street North/James Street North to West limit of Wellington Street North/Wellington Street South</p>	<p>Rail corridor (280m north of Barton Street East) to North limit of Main Street East</p>	<p>John Street North, Barton Street East, Cannon Street East, Wilson Street, King Street East</p>	<p>40</p>	

<p>Binbrook Ward 11 Phase 1 - 2019</p>	<p>East limit of Fletcher Road to west limit of Hendershot Road</p>	<p>South limit of Guyatt Road to north limit of Kirk Road</p>	<p>Binbrook Road, Cemetery Road, Regional Road 56</p>	<p>40</p>	
<p>Bruleville Ward 7 Phase 1 - 2019</p>	<p>East limit of Upper Wellington Street to west limit of Upper Wentworth Street</p>	<p>South limit of Mohawk Road to north limit of the LINC</p>	<p>None</p>	<p>40</p>	

<p>Buchanan Ward 8 Phase 2 - 2020</p>	<p>East limit of Garth Street to west limit of West 5th Street</p>	<p>South limit of Mohawk College Property Boundary to north limit of Mohawk Road West</p>	<p>None</p>	<p>40</p>	
<p>Butler Ward 7 Phase 1 - 2019</p>	<p>East limit of Upper Wentworth Street to west limit of Upper Sherman Avenue</p>	<p>South limit of Stone Church Road to north limit of Rymal Road</p>	<p>None</p>	<p>40</p>	

<p>Carlisle Northeast Ward 15 Phase 2 - 2020</p>	<p>West limit of Centre Road to west limit of Milbrough Line</p>	<p>South limit of Concession 10 East to north limit of Carlisle Road</p>	<p>None</p>	<p>40</p>	
<p>Carlisle Northwest Ward 15 Phase 2 - 2020</p>	<p>East limit of Highway 6 to west limit of Centre Road</p>	<p>South limit of Concession 10 East to north limit of Carlisle Road</p>	<p>None</p>	<p>40</p>	



<p>Carlisle Southeast Ward 15 Phase 2 - 2020</p>	<p>West limit of Centre Road to west limit of Milborough Line</p>	<p>South limit of Carlisle Road to north limit of Concession 8 East</p>	<p>Green Spring Road</p>	<p>40</p>	
<p>Carlisle Southwest Ward 15 Phase 2 - 2020</p>	<p>East limit of Highway 6 to west limit of Centre Road</p>	<p>South limit of Carlisle Road to north limit of Concession 8 East</p>	<p>None</p>	<p>40</p>	

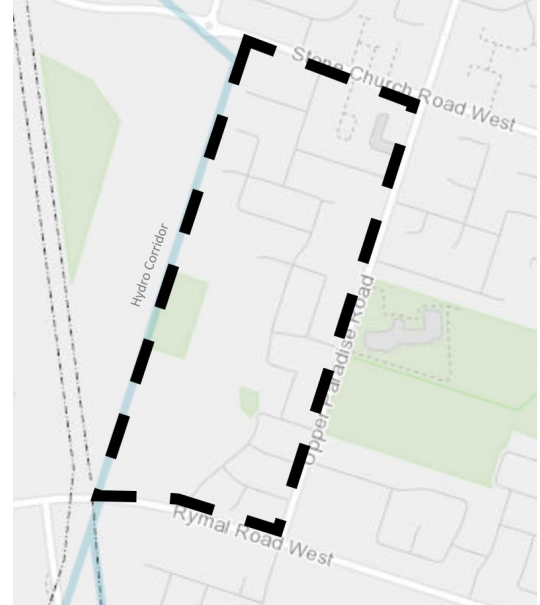
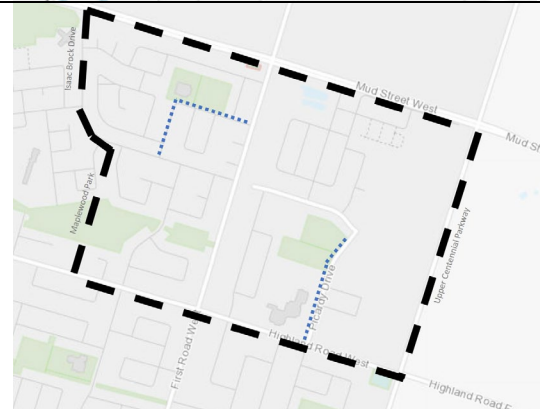
<p>Central Ward 2 Phase 2 - 2020</p>	<p>East limit of Queen Street North/Queen Street South to west limit of James Street North/James Street South</p>	<p>Rail corridor (280m north of Barton Street East) to north limit of Main Street West</p>	<p>Barton Street West, Bay Street North, Cannon Street West, York Boulevard, King Street West</p>	<p>40</p>	
<p>Clearview/Old Mill Ward 12 Phase 2 - 2020</p>	<p>Robert E. Wade Ancaster Community Park to west limit of Wilson Street East</p>	<p>South limit of Mineral Springs Road to north limit of Jerseyville Road West</p>	<p>None</p>	<p>40</p>	

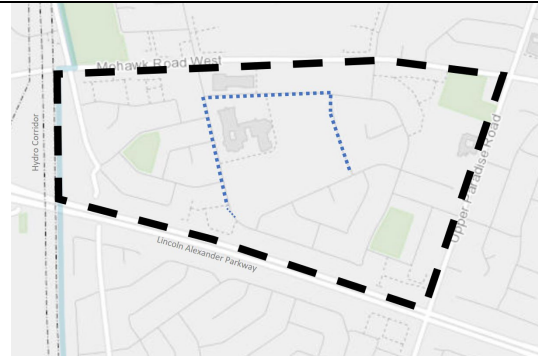
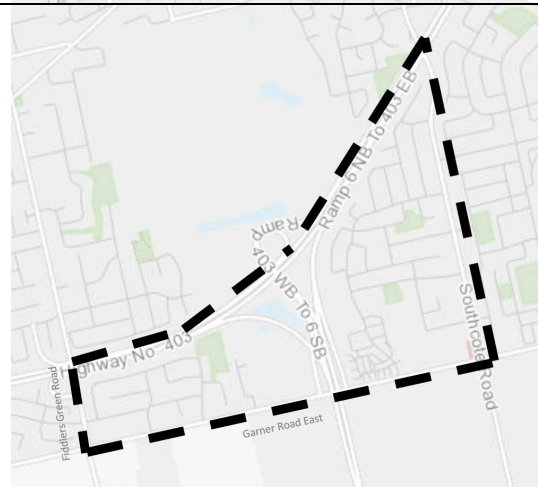
<p>Corktown Ward 2 Phase 1 - 2019</p>	<p>East limit James Street South to West limit of Wellington Street South</p>	<p>South limit of Main Street East to north limit of Claremont Access</p>	<p>John Street South, Arkledun Avenue, St. Joseph's Drive (Between James Street South and John Street South)</p>	<p>40</p>	
<p>Corman/Cherry Heights Ward 10 Phase 2 - 2020</p>	<p>East limit of Gray Road to west limit of Green Road</p>	<p>South limit of Highway 8 to Escarpment</p>	<p>King Street East</p>	<p>40</p>	

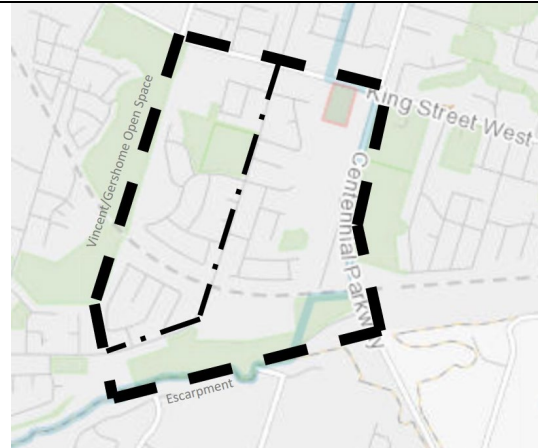

<p>Delta East Ward 4 Phase 1 - 2019</p>	<p>East limit of Ottawa Street South to West limit of Kenilworth Street South</p>	<p>South limit of Main Street East to Escarpment</p>	<p>King Street East</p>	<p>40</p>	
<p>Delta West Ward 3 Phase 1 - 2019</p>	<p>East limit of Gage Avenue South to West limit of Ottawa Street South</p>	<p>South limit of Main Street East to Escarpment</p>	<p>King Street East, Lawrence Road</p>	<p>40</p>	

<p>Durand Ward 2 Phase 1 - 2019</p>	<p>East limit of Queen Street South to West limit of James Street South</p>	<p>South limit of Main Street West to Escarpment</p>	<p>Bay Street South (Between Hunter West Street and Main Street West)</p>	<p>40</p>	
<p>Eastdale Ward 10 Phase 1 - 2019</p>	<p>East limit of Gray Road to west limit of Green Road</p>	<p>South limit of Barton Street to north limit of Highway 8</p>	<p>None</p>	<p>40</p>	

<p>Eleanor Ward 6 Phase 1 - 2019</p>	<p>East limit of Upper Sherman Avenue to West limit of Upper Gage Avenue</p>	<p>South limit of Stone Church Road to north limit of Rymal Road</p>	<p>None</p>	<p>40</p>	
<p>Falkirk East Ward 14 Phase 1 - 2019</p>	<p>East limit of Upper Paradise Road to west limit of Garth Street</p>	<p>South limit of Stone Church Road to north limit of Rymal Road</p>	<p>None</p>	<p>40</p>	

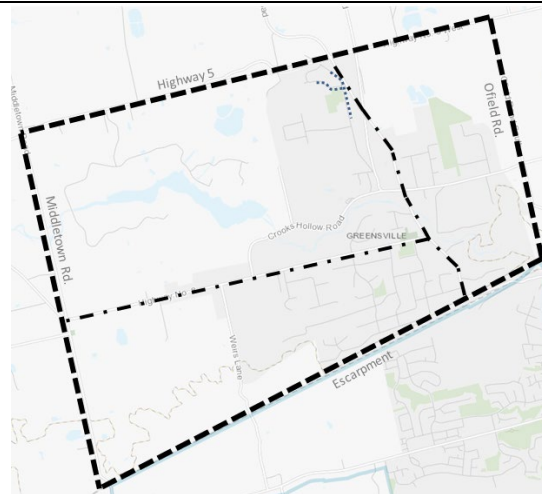
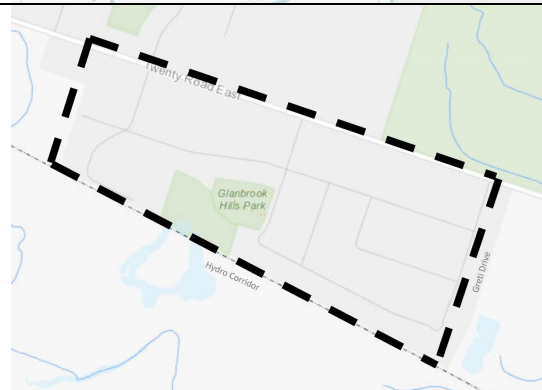
<p>Falkirk West Ward 14 Phase 2 - 2020</p>	<p>Hydro Corridor to west limit of Upper Paradise Road</p>	<p>South limit of Stone Church Road West to north limit of Rymal Road West</p>	<p>None</p>	<p>40</p>	 <p>A map showing a hydro corridor (blue line) running north-south. A dashed black line outlines a boundary starting from the south limit of Stone Church Road West, going east to the west limit of Upper Paradise Road, then north to the north limit of Rymal Road West, and finally west back to the hydro corridor.</p>
<p>Felker Ward 9 Phase 2 - 2020</p>	<p>Maplewood Park to West limit of Upper Centennial Parkway</p>	<p>Mud Street West to Highland Road West</p>	<p>None</p>	<p>40</p>	 <p>A map showing a hydro corridor (blue line) with a dashed black boundary. The boundary starts at the west limit of Upper Centennial Parkway, goes east to the west limit of Mud Street West, then north to the north limit of Highland Road West, then west to the west limit of First Road West, then south to the south limit of First Road West, and finally east back to the hydro corridor.</p>

<p>Fessenden Ward 14 Phase 2 - 2020</p>	<p>Hydro Corridor to west limit of Upper Paradise Road</p>	<p>South limit of Mohawk Road West to north limit of the LINC</p>	<p>None</p>	<p>40</p>	 <p>A map of the Fessenden area showing a dashed black boundary. The boundary starts at the Hydro Corridor on the west, goes north to Mohawk Road West, east to Upper Paradise Road, south to Lincoln Alexander Parkway, and back west to the Hydro Corridor. A blue dotted line indicates a specific area within the boundary.</p>
<p>Garner Ward 12 Phase 2 - 2020</p>	<p>East limit of Fiddlers Green Road to west limit of Southcote Road</p>	<p>South limit of Highway 403 to north limit of Garner Road East</p>	<p>Highway 6</p>	<p>40</p>	 <p>A map of the Garner area showing a dashed black boundary. The boundary follows Highway No. 403 from the west, south to Garner Road East, east to Southcote Road, and north back to Highway No. 403. Labels include Fiddlers Green Road, Highway No. 403, Ramp 403 WB To 6 SB, Ramp 6 NB To 403 EB, and Southcote Road.</p>

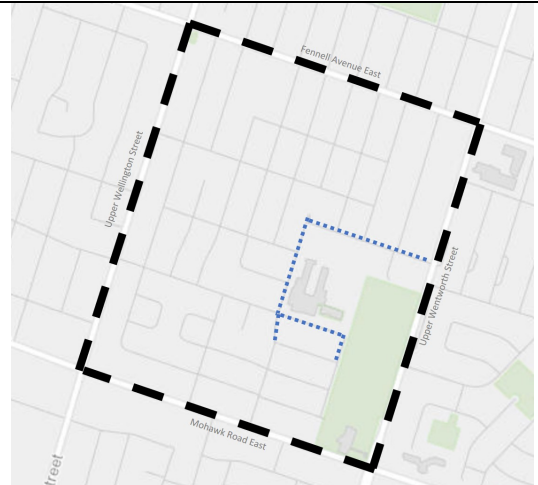

<p>Gersholme Ward 5 Phase 2 - 2020</p>	<p>East limit of Vincent/Gershome Open Space to west limit of Centennial Parkway</p>	<p>South limit of King Street East to Escarpment</p>	<p>Greenhill Avenue</p>	<p>40</p>	
<p>Gibson Ward 3 Phase 1 - 2019</p>	<p>East limit of Wentworth Street North/Wentworth Street South to West limit of Sherman Avenue North/Sherman Avenue South</p>	<p>Rail corridor (315m north of Barton Street East) to north limit of Main Street East</p>	<p>Sanford Avenue North, Sanford Avenue South, Birch Avenue, Barton Street East, Cannon Street East, Wilson Street, King Street East</p>	<p>40</p>	

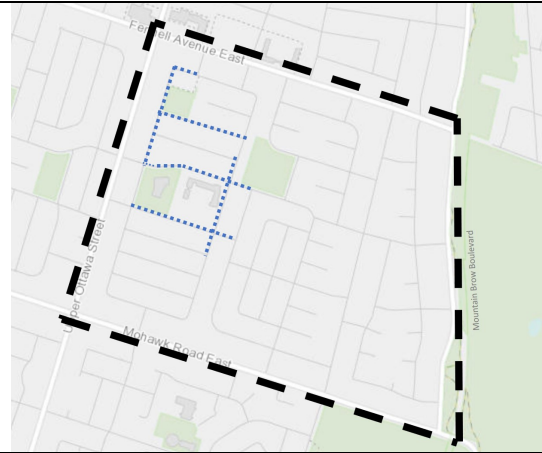

<p>Gilbert Ward 14 Phase 1 - 2019</p>	<p>East limit of Upper Paradise Road to west limit of Garth Street</p>	<p>South limit of Mohawk Road to north limit of the LINC</p>	<p>None</p>	<p>40</p>	
<p>Gilkson Ward 14 Phase 1 - 2019</p>	<p>East limit of Upper Paradise Road to west limit of Garth Street</p>	<p>South limit of the LINC to north limit of Stone Church Road</p>	<p>None</p>	<p>40</p>	


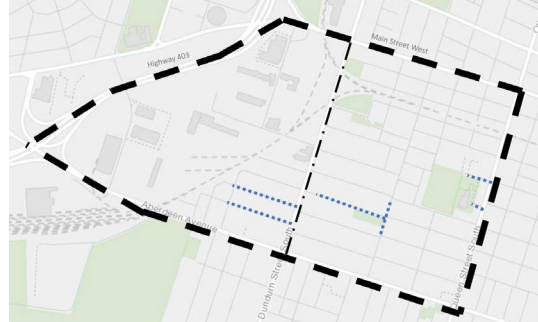

<p>Glenview West Ward 4 Phase 2 - 2020</p>	<p>West limit of Cochrane Road to west limit of Parkdale Avenue</p>	<p>South limit of Queenston Road to north limit of Lawrence Road</p>	<p>King Street East</p>	<p>40</p>	
<p>Gourley Ward 8 Phase 2 - 2020</p>	<p>East limit of Garth Street to west limit of West 5th Street</p>	<p>South limit of the LINC to north limit of Stone Church Road</p>	<p>None</p>	<p>40</p>	

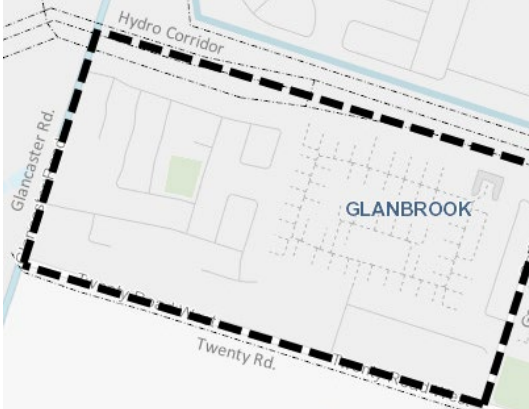

<p>Greenville Ward 13 Phase 1 - 2019</p>	<p>South limit of Highway 5 to Escarpment</p>	<p>East limit of Middletown Road to west limit of Ofield Road South</p>	<p>Brock Road, Highway 8</p>	<p>40</p>	
<p>Greti Ward 11 Phase 2 - 2020</p>	<p>East limit of Upper James Street to east limit of Greti Drive</p>	<p>South limit of Twenty Road East to Hydro Corridor (370m south of Twenty Road East)</p>	<p>None</p>	<p>40</p>	

<p>Guernsey Ward 10 Phase 1 - 2019</p>	<p>East limit of Millen Road to west limit of Dewitt Road</p>	<p>South limit of Barton Street to north limit of Highway 8</p>	<p>None</p>	<p>40</p>	
<p>Gurnett Ward 14 Phase 2 - 2020</p>	<p>Hydro Corridor to west limit of Upper Paradise Road</p>	<p>South limit of the LINC to north limit of Stone Church Road West</p>	<p>None</p>	<p>40</p>	

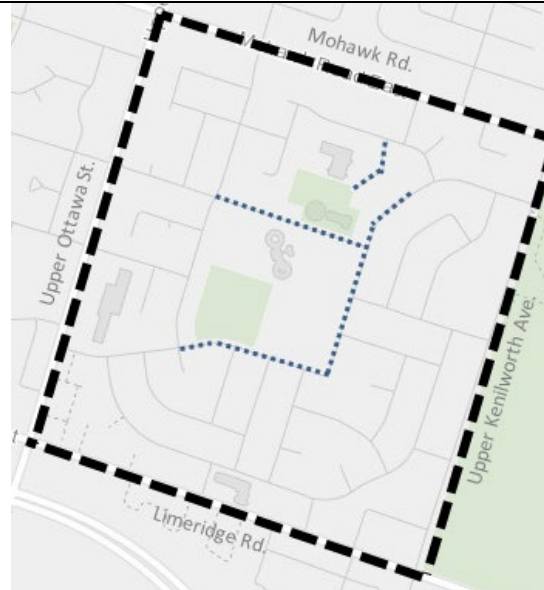

<p>Hill Park Ward 7 Phase 2 - 2020</p>	<p>East limit of Upper Wellington Street to west limit of Upper Wentworth Street</p>	<p>South limit of Fennell Avenue East to north limit of Mohawk Road East</p>	<p>None</p>	<p>40</p>	
<p>Homeside Ward 4 Phase 1 - 2019</p>	<p>East limit of Kenilworth Avenue North to east limit of Strathearne Avenue</p>	<p>Rail corridor (380m north of Barton Street East) to north limit of Main Street East</p>	<p>Barton Street East, Cannon Street East</p>	<p>40</p>	



<p>Huntington Ward 6 Phase 2 - 2020</p>	<p>East limit of Upper Ottawa Street to east limit of Mountain Brow Boulevard</p>	<p>South limit of Fennell Avenue East to north limit of Mohawk Road East</p>	<p>Mountain Brow Boulevard</p>	<p>40</p>	
<p>Inch Park Ward 7 Phase 2 - 2020</p>	<p>East limit of Upper Wellington Street to west limit of Upper Wentworth Street</p>	<p>Escarpment to north limit of Fennell Avenue East</p>	<p>Jolly Cut, Concession Street</p>	<p>40</p>	



<p>Industrial Sector A & Keith Ward 3 Phase 2 - 2020</p>	<p>East limit of Wellington Street North to west limit of Wentworth Street North</p>	<p>South limit of Burlington Street East to Rail corridor (280m north of Barton Street East)</p>	<p>Victoria Avenue North</p>	<p>40</p>	
<p>Kirkendall North Ward 1 Phase 2 - 2020</p>	<p>East limit of Highway 403 to west limit of Queen Street South</p>	<p>South limit of Main Street West to north limit of Aberdeen Avenue</p>	<p>Dundurn Street South</p>	<p>40</p>	
<p>Kirkendall South Ward 1 Phase 1 - 2019</p>	<p>West limit of Chedoke Avenue to west limit of Queen Street</p>	<p>South limit of Aberdeen Avenue to Escarpment</p>	<p>None</p>	<p>40</p>	



<p>Kopperfield Park Ward 11 Phase 1 - 2019</p>	<p>East limit of Glancaster Road to west limit of Garth Street</p>	<p>Hydro Corridor to north limit of Twenty Road</p>	<p>None</p>	<p>40</p>	 <p>A map showing the Kopperfield Park area. A dashed black line outlines a rectangular area bounded by Glancaster Rd to the west, Twenty Rd to the south, and a Hydro Corridor to the north. The area is labeled 'GLANBROOK'.</p>
<p>Landsdale Ward 3 Phase 1 - 2019</p>	<p>East limit of Wellington Street North/Wellington Street South to West limit of Wentworth Avenue North/Wentworth Avenue South</p>	<p>Rail corridor (280m north of Barton Street East) to north limit Main Street East</p>	<p>Victoria Avenue North, Victoria Avenue South, Barton Street East, Cannon Street East, Wilson Street, King Street East</p>	<p>40</p>	 <p>A map showing the Landsdale area. A dashed black line outlines a rectangular area bounded by Wellington St N to the west, Wentworth St N to the east, Main St E to the south, and a Rail Corridor to the north. Other streets shown include Victoria Ave N, Victoria Ave S, Barton St E, Cannon St E, Wilson St, and King St E.</p>

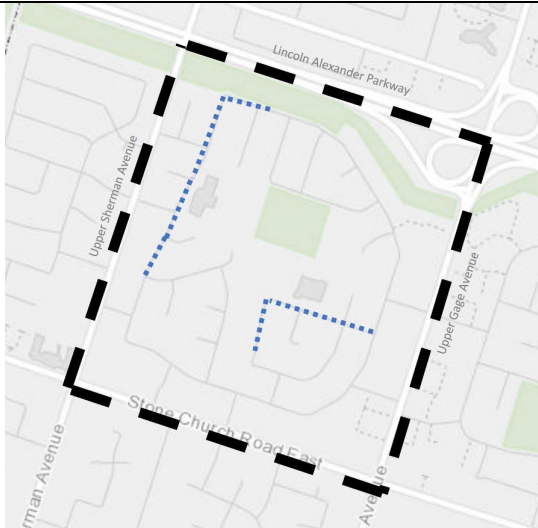
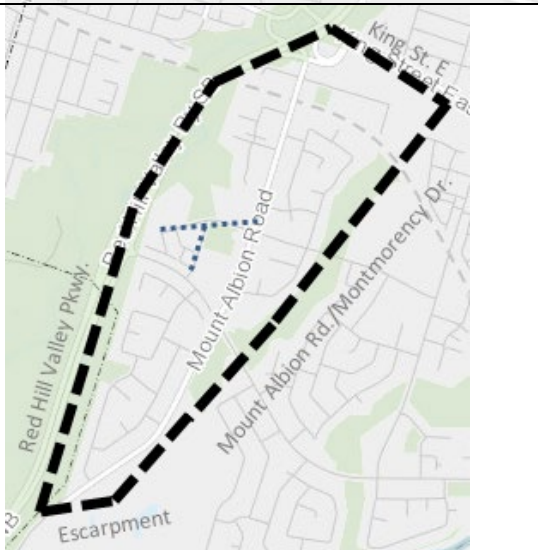
<p>Leckie Park Ward 9 Phase 1 - 2019</p>	<p>West limit of Second Road to west limit of Upper Centennial Parkway</p>	<p>South limit of Highland Road to north limit of Rymal Road</p>	<p>None</p>	<p>40</p>	
<p>Leeming Ward 12 Phase 1 - 2019</p>	<p>East limit of Hamilton Drive to west limit of Fiddler's Green Road</p>	<p>South limit of Wilson Street to north limit of Highway 403</p>	<p>None</p>	<p>40</p>	

<p>Lisgar Ward 6 Phase 1 - 2019</p>	<p>East limit of Upper Ottawa Street to west limit of Upper Kenilworth Avenue</p>	<p>South limit of Mohawk Road East to south limit of Limeridge Road</p>	<p>None</p>	<p>40</p>	
<p>Meadowlands Ward 12 Phase 1 - 2019</p>	<p>East limit of Southcote Road to Hydro Corridor</p>	<p>South limit of the LINC/Hwy 403 to north limit of Garner Road</p>	<p>Golf Links Road, Stone Church Road West</p>	<p>40</p>	

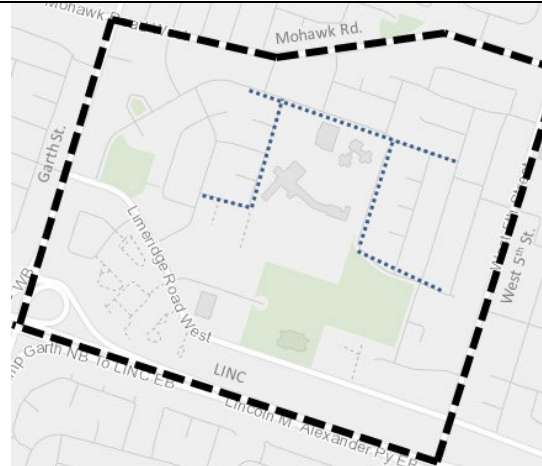

<p>Morden/Sobel/Creighton East/Creighton West Ward 13 Phase 1 - 2019</p>	<p>East limit of Dundas Conservation Lands to west limit of Main Street</p>	<p>South limit of Escarpment/ King Street West to north limit of Governors Road</p>	<p>None</p>	<p>40</p>	
<p>Mount Hope Ward 11 Phase 1 - 2019</p>	<p>East limit of Glancaster Road to West limit of Upper James Street</p>	<p>South limit of Dickenson Road West to north limit of White Church Road</p>	<p>Airport Road West, Highway 6</p>	<p>40</p>	

<p>Normanhurst Ward 4 Phase 2 - 2020</p>	<p>West limit of Strathearne Avenue to west limit of Parkdale Avenue North</p>	<p>Rail corridor (280m north of Barton Street East) to north limit of Queenston Road</p>	<p>Barton Street East</p>	<p>40</p>	
<p>Pinehill Ward 9 Phase 1 - 2019</p>	<p>East limit of Trinity Church Road to west limit of Regional Road 56</p>	<p>South limit of Rymal Road to north limit of Golf Club Road</p>	<p>Fletcher Road</p>	<p>40</p>	

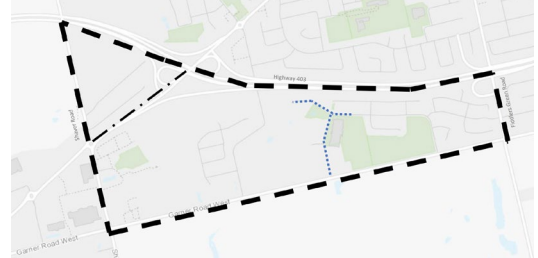

<p>Poplar Park Ward 10 Phase 2 - 2020</p>	<p>East limit of Green Road to West limit of Millen Road</p>	<p>South limit of Barton Street to north limit of Highway 8</p>	<p>None</p>	<p>40</p>	
<p>Raleigh Ward 7 Phase 1 - 2019</p>	<p>East limit of Upper Sherman Avenue to west limit of Upper Gage Avenue</p>	<p>Escarpment to north limit of Fennell Avenue</p>	<p>Concession Street</p>	<p>40</p>	

<p>Randall Ward 6 Phase 2 - 2020</p>	<p>East limit of Upper Sherman Avenue to west limit of Upper Gage Avenue</p>	<p>South limit of the LINC to north limit of Stone Church Road East</p>	<p>None</p>	<p>40</p>	
<p>Redhill Ward 5 Phase 1 - 2019</p>	<p>East limit of Red Hill Valley Parkway to east limit of Montmorency Drive/Mount Albion Road</p>	<p>South limit of King Street East to Escarpment</p>	<p>None</p>	<p>40</p>	

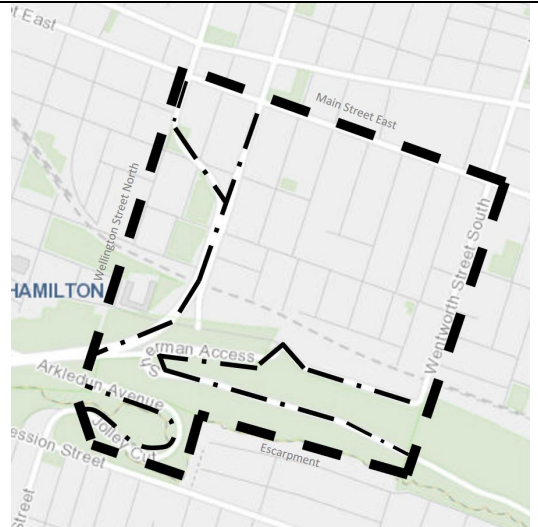

<p>Riverdale East Ward 5 Phase 1 - 2019</p>	<p>East limit of Lake Avenue to west limit of Gray Road</p>	<p>South limit of Barton Street East to north limit of Queenston Road</p>	<p>None</p>	<p>40</p>	
<p>Riverdale West Ward 5 Phase 1 - 2019</p>	<p>East limit of Centennial Parkway North to west limit of Lake Avenue North</p>	<p>South limit of Barton Street East to north limit of Queenston Road</p>	<p>None</p>	<p>40</p>	

<p>Rolston Ward 8 Phase 1 - 2019</p>	<p>East limit of Garth Street to west limit of West 5th Street</p>	<p>South limit of Mohawk Road to north limit of the LINC</p>	<p>None</p>	<p>40</p>	
<p>Rosedale Ward 4 Phase 1 - 2019</p>	<p>Escarpment to west limit of Red Hill Valley Parkway</p>	<p>North limit of Lawrence Road to south limit of Greenhill Avenue</p>	<p>None</p>	<p>40</p>	

<p>Rushdale Ward 7 Phase 2 - 2020</p>	<p>East limit of Upper Wentworth Street to west limit of Upper Sherman Avenue</p>	<p>South limit of the LINC to north limit of Stone Church Road East</p>	<p>None</p>	<p>40</p>	
<p>Ryckmans Ward 8 Phase 1 - 2019</p>	<p>East limit of Upper James to west limit of Upper Wellington</p>	<p>South limit of Stone Church Road to north limit of Rymal Road</p>	<p>None</p>	<p>40</p>	

<p>Shaver Ward 12 Phase 2 - 2020</p>	<p>East limit of Shaver Road to west limit of Fiddlers Green Road</p>	<p>South limit of Highway 403 to north limit of Garner Road West</p>	<p>Wilson Street West</p>	<p>40</p>	 <p>A map of the Shaver area showing a dashed black boundary and a blue dotted boundary. The dashed boundary is roughly rectangular, with a small protrusion on the top side. The blue dotted boundary is a smaller, more irregular shape within the dashed boundary. Labels on the map include 'Garner Road West', 'Wilson Street West', and 'Fiddlers Green Road'.</p>
<p>Sherwood Ward 6 Phase 2 - 2020</p>	<p>East limit of Upper Ottawa Street to east limit of Mountain Brow Boulevard</p>	<p>Escarpment to north limit of Fennell Avenue East</p>	<p>Mountain Brow Boulevard, Kenilworth Access</p>	<p>40</p>	 <p>A map of the Sherwood area showing a dashed black boundary and a blue dotted boundary. The dashed boundary is roughly rectangular, with a small protrusion on the top side. The blue dotted boundary is a smaller, more irregular shape within the dashed boundary. Labels on the map include 'Mountain Brow Boulevard', 'Kenilworth Access', 'Escarpment', 'Upper Ottawa Street', and 'Fennell Avenue East'.</p>



<p>South Meadow Ward 10 Phase 1 - 2019</p>	<p>East limit of Green Road to west limit of Millen Road</p>	<p>South limit of Highway 8 to Escarpment</p>	<p>King Street East</p>	<p>40</p>	
<p>Spring Valley Ward 12 Phase 1 - 2019</p>	<p>East limit of Shaver Road to west limit of Fiddler's Green Road</p>	<p>South limit of Jerseyville Road to North limit of Wilson Street</p>	<p>None</p>	<p>40</p>	

<p>Stinson Ward 3 Phase 2 - 2020</p>	<p>East limit of Wellington Street South to west limit of Wentworth Street North</p>	<p>South limit of Main Street East to Escarpment</p>	<p>Victoria Avenue North, Claremont Access, Sherman Access, Charlton Avenue</p>	<p>40</p>	
<p>Stipley Ward 3 Phase 1 - 2019</p>	<p>East limit of Sherman Avenue North to West limit of Gage Avenue North</p>	<p>Rail corridor (350m north of Barton Street) to North limit of Main Street East</p>	<p>Barton Street East, Cannon Street East, King Street East</p>	<p>40</p>	

<p>Stoney Creek Ward 5 Phase 2 - 2020</p>	<p>East limit of Lake Avenue Drive to west limit of Gray Road</p>	<p>South limit of Queenston Road to Escarpment</p>	<p>King Street West</p>	<p>40</p>	
<p>Sunninghill Ward 6 Phase 1 - 2019</p>	<p>East limit of Upper Gage Avenue to West limit of Upper Ottawa Street</p>	<p>Escarpment to north limit of Fennell Avenue</p>	<p>Concession Street, Mountain Brow Boulevard</p>	<p>40</p>	


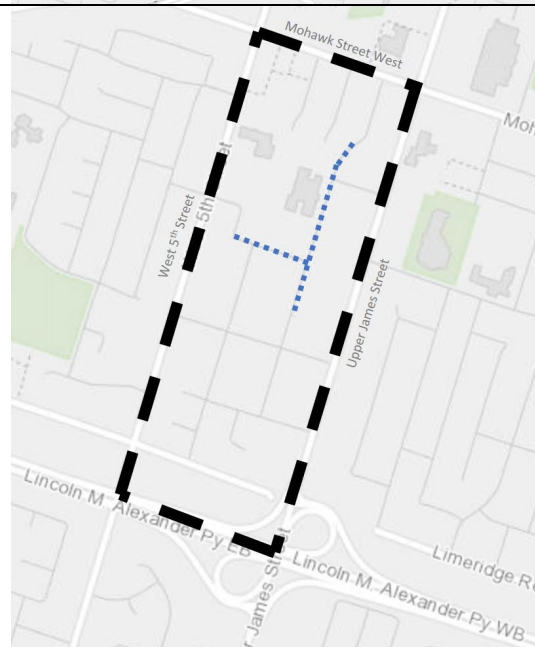
<p>Trillium Ward 10 Phase 2 - 2020</p>	<p>East limit of Fruitland Road to west limit of Winona Road</p>	<p>Lake Ontario to north limit of North Service Road</p>	<p>None</p>	<p>40</p>	
<p>Turnball/Highland Hills West/ Highland Hills East/ Pleasant Valley West/ Pleasant Valley East Ward 13 Phase 2 - 2020</p>	<p>Dundas town limits to Spencer Creek</p>	<p>Rail corridor to Escarpment</p>	<p>Governors Road</p>	<p>40</p>	
<p>Valley Park Ward 9 Phase 2 - 2020</p>	<p>East limit of Upper Red Hill Valley Parkway to Maplewood Park</p>	<p>Mud Street West to Highland Road West</p>	<p>Winterberry Drive, Paramount Drive</p>	<p>40</p>	

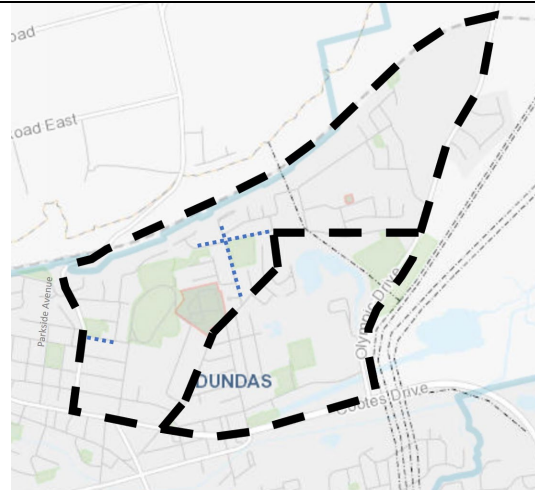
<p>Vincent Ward 5 Phase 2 - 2020</p>	<p>East limit of Montmorency Drive/Mount Albion Road to west limit of Vincent/Gershome Open Space</p>	<p>South limit of King Street East to Escarpment</p>	<p>Greenhill Avenue, Quigley Road</p>	<p>40</p>	
<p>Waterdown East Ward 15 Phase 2 - 2020</p>	<p>East limit Hamilton Street North to limit City Limits</p>	<p>South limit of Parkside Drive to north limit of Dundas Street East</p>	<p>Avonsyde Boulevard</p>	<p>40</p>	

<p>Waterdown Northeast Ward 15 Phase 2 - 2020</p>	<p>East limit of Centre Road to west limit of Milborough Line</p>	<p>South limit of Concession 5 Road East to north limit of Parkside Drive</p>	<p>Robson Road</p>	<p>40</p>	
<p>Waterdown Northwest Ward 15 Phase 1 - 2019</p>	<p>East limit of Highway 6 to west limit of Centre Road/Hamilton Street North</p>	<p>South limit of Concession 5 Road East to north limit of Parkside Drive</p>	<p>None</p>	<p>40</p>	

<p>Waterdown Southeast Ward 15 Phase 2 - 2020</p>	<p>East limit of Mill Street South to City Limits</p>	<p>South limit of Dundas Street East to Escarpment</p>	<p>None</p>	<p>40</p>	
<p>Waterdown Southwest Ward 15 Phase 1 - 2019</p>	<p>East limit of Highway 6 to west limit of Mill Street South</p>	<p>South limit of Dundas Street to Escarpment</p>	<p>None</p>	<p>40</p>	

<p>Waterdown West Ward 15 Phase 1 - 2019</p>	<p>East limit of Highway 6 to west limit of Hamilton Street North</p>	<p>South limit of Parkside Drive to north limit of Dundas Street</p>	<p>None</p>	<p>40</p>	
<p>Westdale North Ward 1 Phase 2 - 2020</p>	<p>Churchill Park to west limit of Highway 403</p>	<p>Westdale North Open Space to north limit of King Street West</p>	<p>None</p>	<p>40</p>	

<p>Westdale South Ward 1 Phase 2 - 2020</p>	<p>West limit of Forsyth Avenue North/Forsyth Avenue South to west limit of Highway 403</p>	<p>Churchill Park/North limit of King Street West to north limit of Main Street West</p>	<p>Paradise Road South, Main Street West</p>	<p>40</p>	 <p>A map of the Westdale South area showing a dashed black boundary and a blue dotted boundary. The dashed boundary follows the streets mentioned in the text: Main Street West, King Street West, and Main Street West. The blue dotted boundary is located within the dashed boundary.</p>
<p>Yeoville Ward 8 Phase 2 - 2020</p>	<p>East limit of West 5th Street to west limit of Upper James Street</p>	<p>South limit of Mohawk Road West to north limit of the LINC</p>	<p>None</p>	<p>40</p>	 <p>A map of the Yeoville area showing a dashed black boundary and a blue dotted boundary. The dashed boundary follows the streets mentioned in the text: West 5th Street, Upper James Street, and Mohawk Street West. The blue dotted boundary is located within the dashed boundary.</p>

<p>York Heights/Hunter Ward 13 Phase 2 - 2020</p>	<p>East limit of Sydenham Street to west limit of Olympic Drive/York Road</p>	<p>Rail Corridor to north limit of King Street East</p>	<p>None</p>	<p>40</p>	 <p>The map shows a geographical area with a thick black dashed line indicating a boundary. A blue dashed line represents a rail corridor. Key streets labeled include Sydenham Street, Olympic Drive, and York Road. The word 'DUNDAS' is also visible on the map.</p>
--	---	---	-------------	-----------	--