

WELCOME TO THE CITY OF HAMILTON

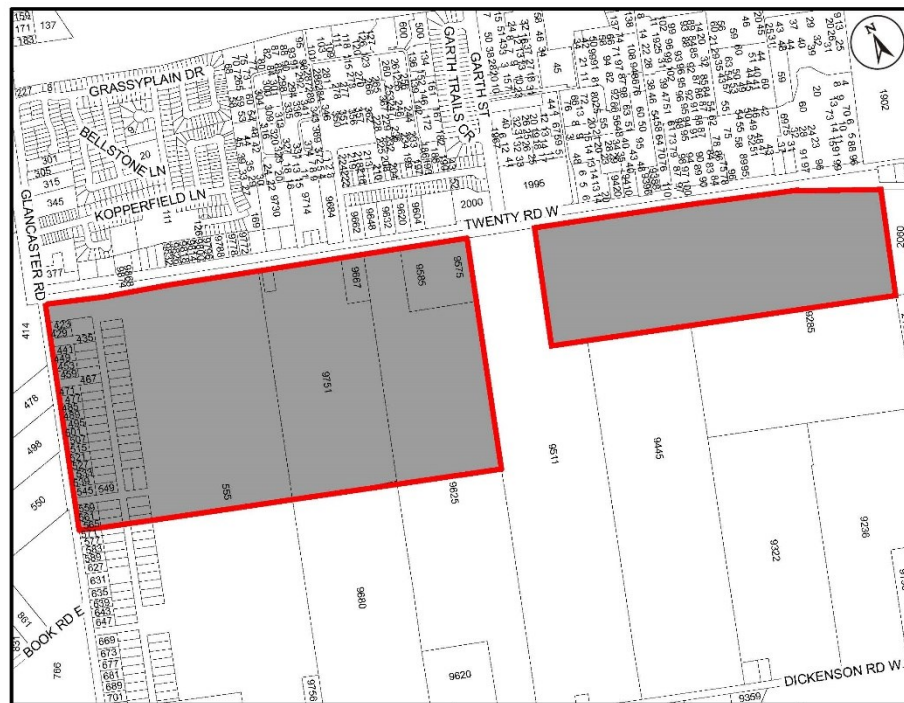
PLANNING COMMITTEE

October 6, 2020

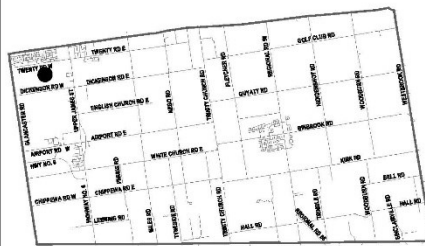
PED20163 – (UHOPA-20-011)

Applications for a City-wide Amendment to the Urban Official Plan and an Area-specific Amendment for Lands Located in the Twenty Road West Area, Glanbrook.

Presented by: Heather Travis



● Site Location



Key Map - Ward 11

Location Map



Hamilton

PLANNING AND ECONOMIC DEVELOPMENT DEPARTMENT

File Name/Number:
UHOPA-20-011

Date:
August 25, 2020

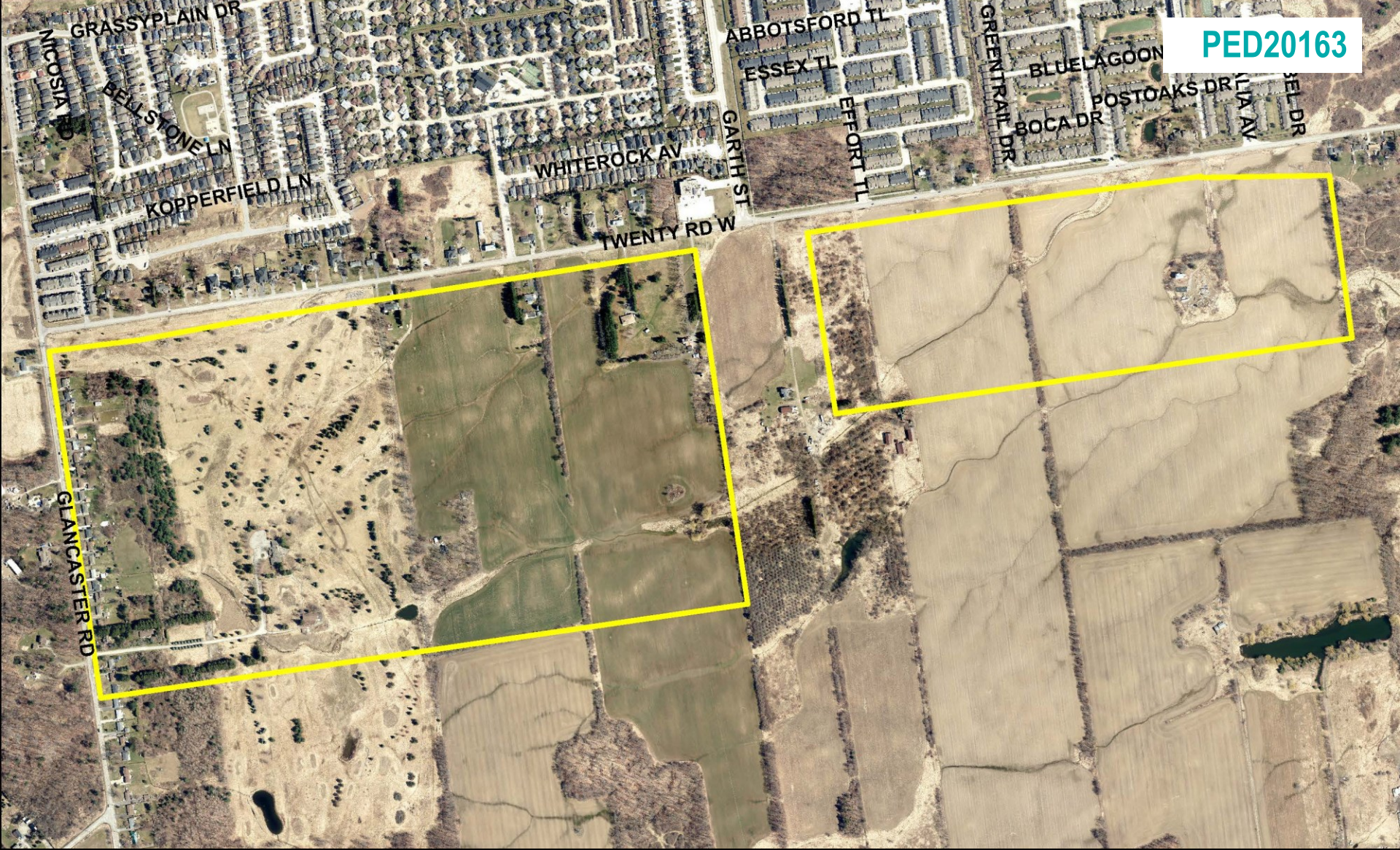
Appendix "A"

Scale:
N.T.S.

Planner/Technician:
TH/NB

Subject Property

Lands Subject to Proposed Area-Specific Amendment in the Twenty Road West area



SUBJECT PROPERTY



Twenty Road West Area, Glanbrook



South side of Twenty Road West, east of Garth Street, looking east



South side of Twenty Road West east of Garth Street, looking south



South side of the intersection of Garth Street and Twenty Road West



South side of Twenty Road West, west of Garth Sreet, looking south



South side of Twenty Road West, west of Garth Street, looking west



South side of Twenty Road West, looking toward Glancaster Road



Southeast corner of Twenty Road West and Glancaster Road



Former golf course property - 555 Glancaster Road



Looking north toward intersection of Twenty Road West and Glancaster Road



North side of Twenty Road West between Garth Street and Glancaster Road




North side of Twenty Road West between Garth Street and Glancaster Road



Northwest corner of Garth Street and Twenty Road West



North side of Twenty Road West, between Garth Street and Upper James Street



THANK YOU FOR ATTENDING

THE CITY OF HAMILTON PLANNING COMMITTEE