

Built Heritage Inventory Strategy Work Plan

The BHI Strategy Work Plan priorities are listed below and are shown in the mapping on the following pages, broken down by each community (Ancaster, Dundas, Flamborough, Glanbrook, Hamilton and Stoney Creek).

Short-Term Priorities:

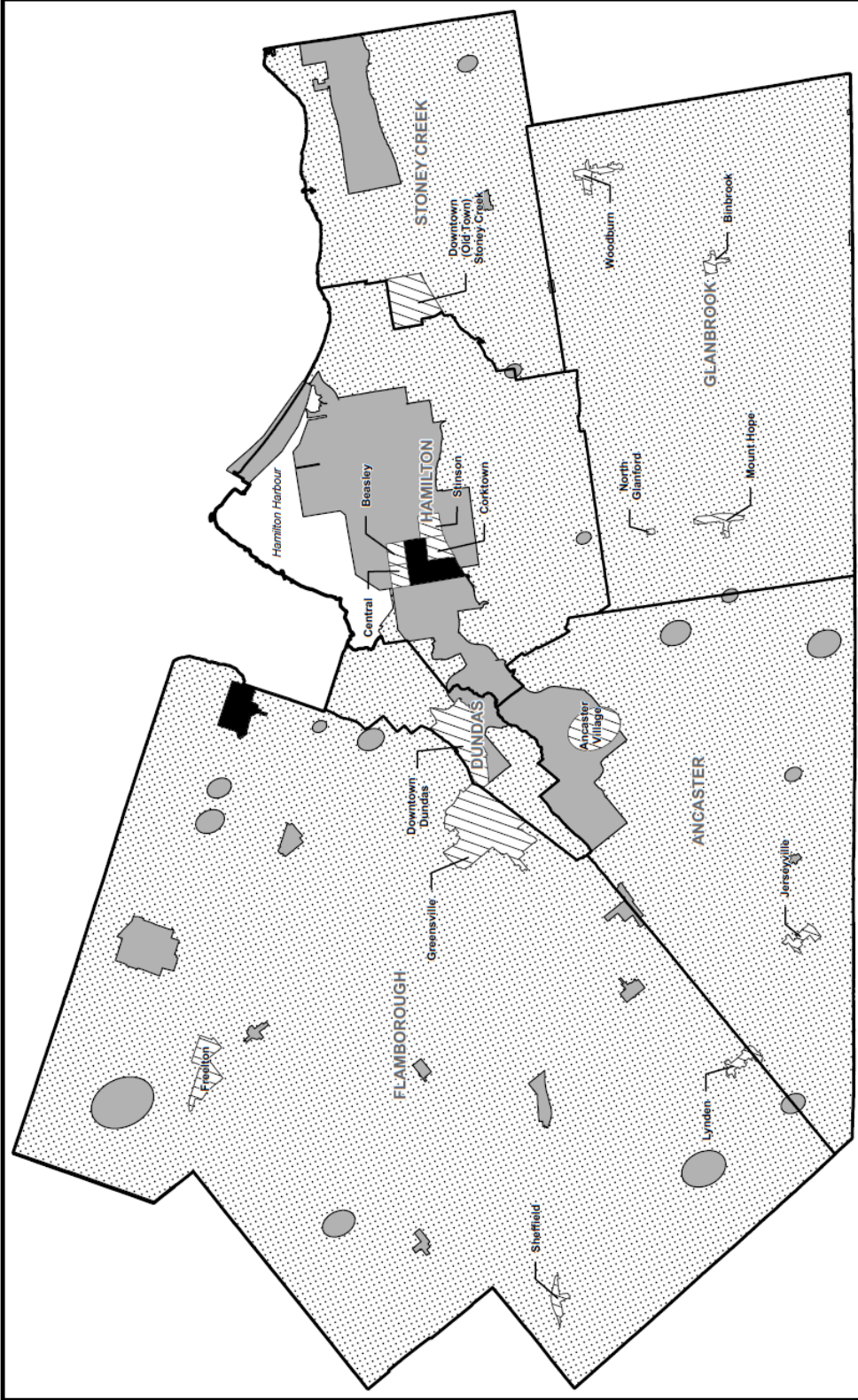
- Ancaster historic settlement areas: Ancaster Village, Jerseyville, Lynden
- Downtown Dundas: central business district and adjacent historic neighbourhoods of Colborne, Hunter, Spencer Creek and York Heights
- Flamborough historic settlement areas: Greensville (which includes Crook’s Hollow, Bullock’s Corners and West Flamboro) and Sheffield
- Glanbrook historic settlement areas: Binbrook, Mount Hope, North Glanford and Woodburn
- Historic lower Hamilton neighbourhoods: Beasley, Central, Corktown and Stinson
- Downtown (old town) Stoney Creek

Medium-Term Priorities:

- Remaining Ancaster historic settlement areas: Alberton, Carluke, Copetown, Renforth, Southcote, Trinity and Weir
- Ancaster areas: Lime Kiln, Old Mill, St. John’s and Sulphur Springs
- Dundas neighbourhoods: Creighton (east and west), Duranda (east and west) and University Gardens
- Remaining Flamborough historic settlement areas: Bakersville, Carlisle, Clappison’s Corners, Flamboro Centre, Kirkwall, Millgrove, Mountsburg, Orkney, Rock Chapel, Rockton, Strabane, Troy, Valens and Westover
- Remaining Glanbrook historic settlement areas: Blackheath, Sinclairville and Ryckman’s Corners
- Remaining historic lower-Hamilton neighbourhoods: Ainslie Wood East, West and North; Bartonville, Blakeley, Crown Point East and West, Delta East and West, Gibson, Hamilton Beach, Homeside, Industrial Bayfront, Keith, Kirkendall North and South, Landsdale, McAnulty, Normanhurst, North End, St. Clair, Strathcona, Stiplely and Westdale North and South
- Historic Hamilton-mountain neighbourhoods: Centremount, Eastmount, Inch Park and Southam
- Remaining Stoney Creek historic settlement areas: (Elfrida), Mount Albion, Tapleytown, Tweedside and Winona
- Stoney Creek areas: Fruitland and Winona South

Longer-Term Priorities:

- Remaining inventoried properties across the City
- Post-1950s neighbourhoods



Built Heritage Inventory
 Strategy Work Plan
 City-Wide

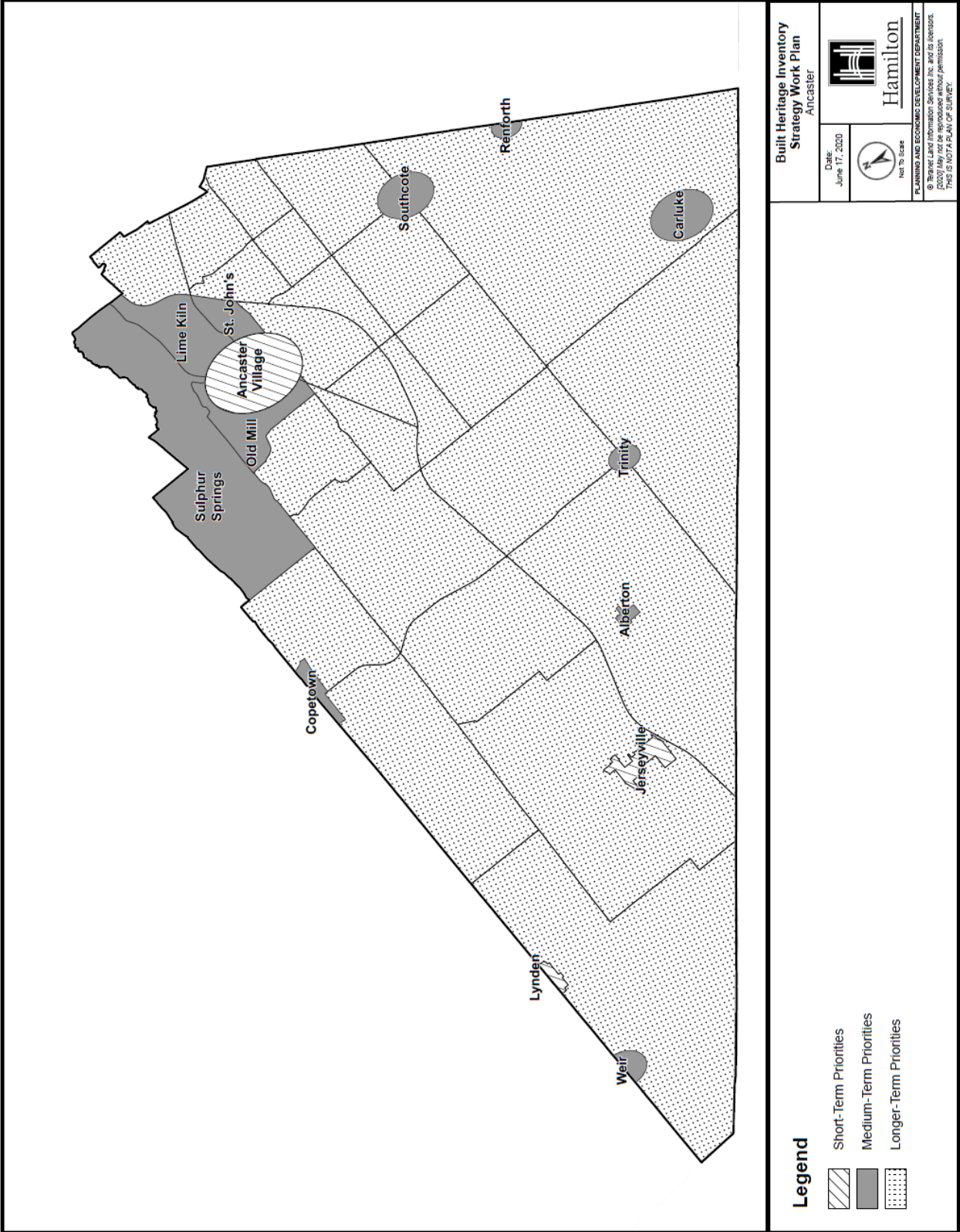
Date: June 16, 2020
 Not to Scale

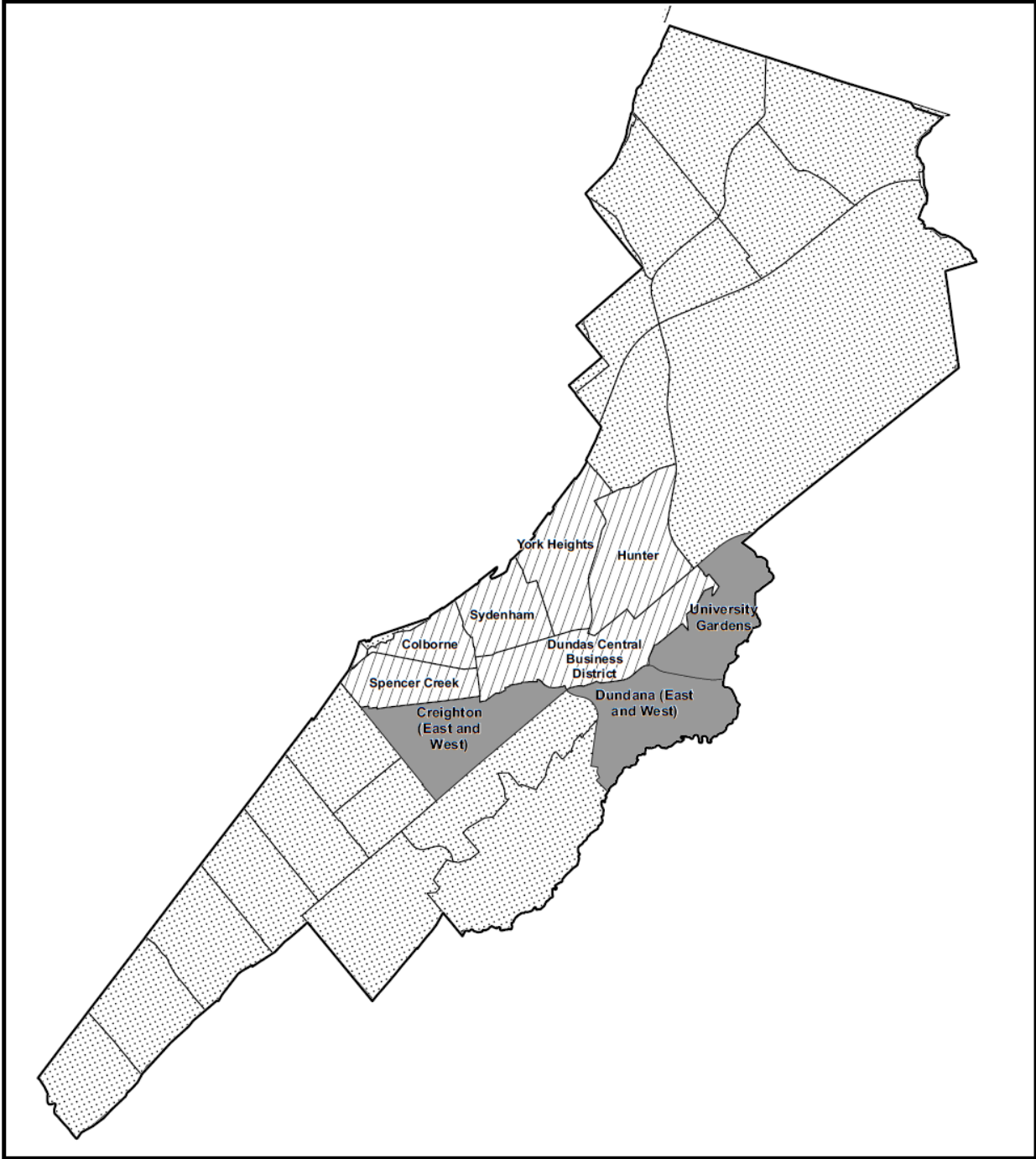
Hamilton

PLANNING AND ECONOMIC DEVELOPMENT DEPARTMENT
 © 2020. All Rights Reserved. No part of this publication may be reproduced, stored in a retrieval system, or transmitted, in any form or by any means, without prior permission.
 THIS IS NOT A PLAN OF SURVEY.

Legend

- Short-Term Priorities (Labelled)
- Medium-Term Priorities
- Longer-Term Priorities
- Previous BHI Inventories





Legend

-  Short-Term Priorities
-  Medium-Term Priorities
-  Longer-Term Priorities
-  Previous BHI Inventories

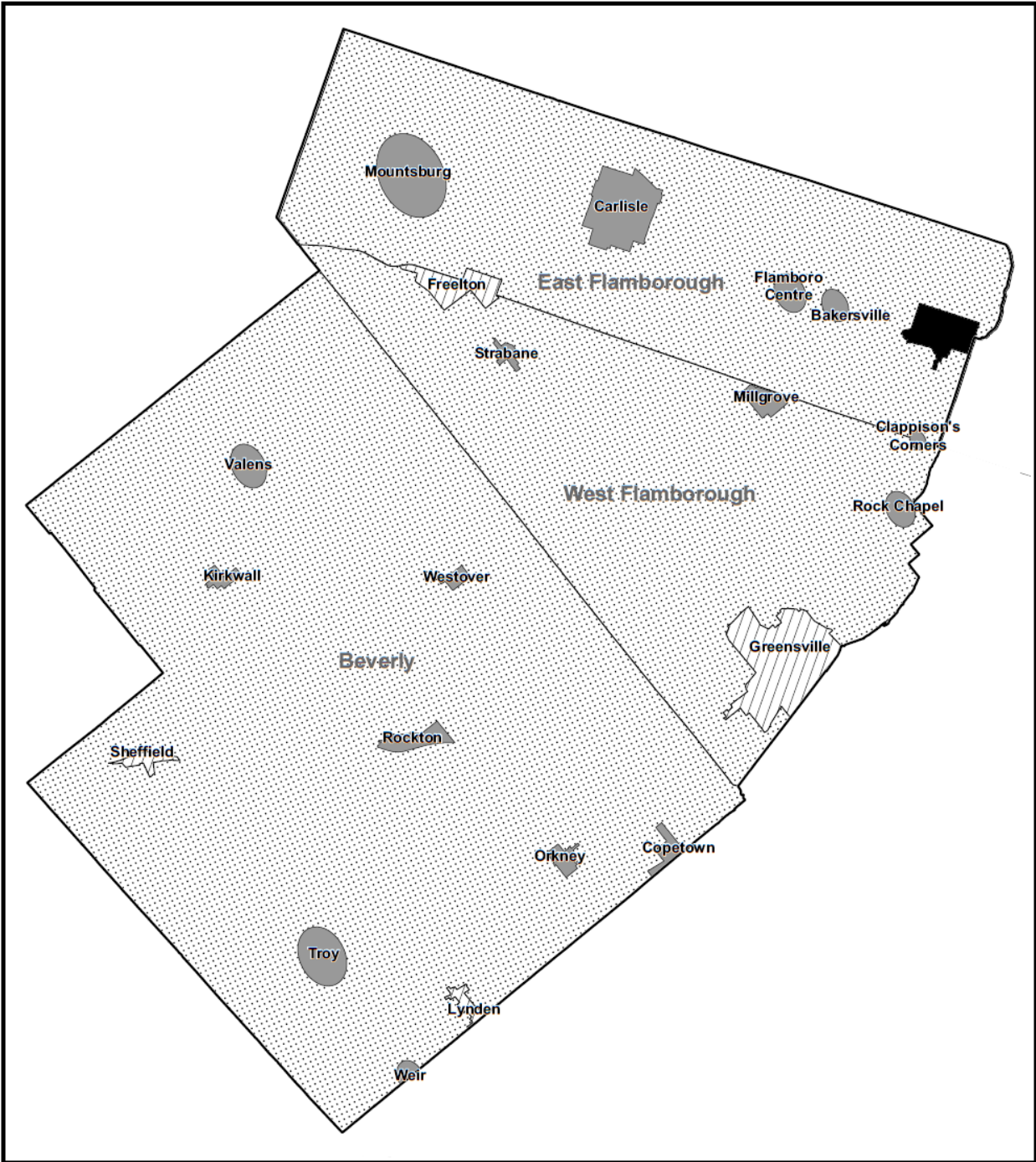
**Built Heritage Inventory
 Strategy Work Plan
 Dundas**

Date:
 June 16, 2020







Hamilton

PLANNING AND ECONOMIC DEVELOPMENT DEPARTMENT
 © Terrestrial Land Information Services Inc. and its licensors
 [2020] May not be reproduced without permission.
 THIS IS NOT A PLAN OF SURVEY.



Legend

-  Short-Term Priorities
-  Medium-Term Priorities
-  Longer-Term Priorities
-  Previous BHI Inventories

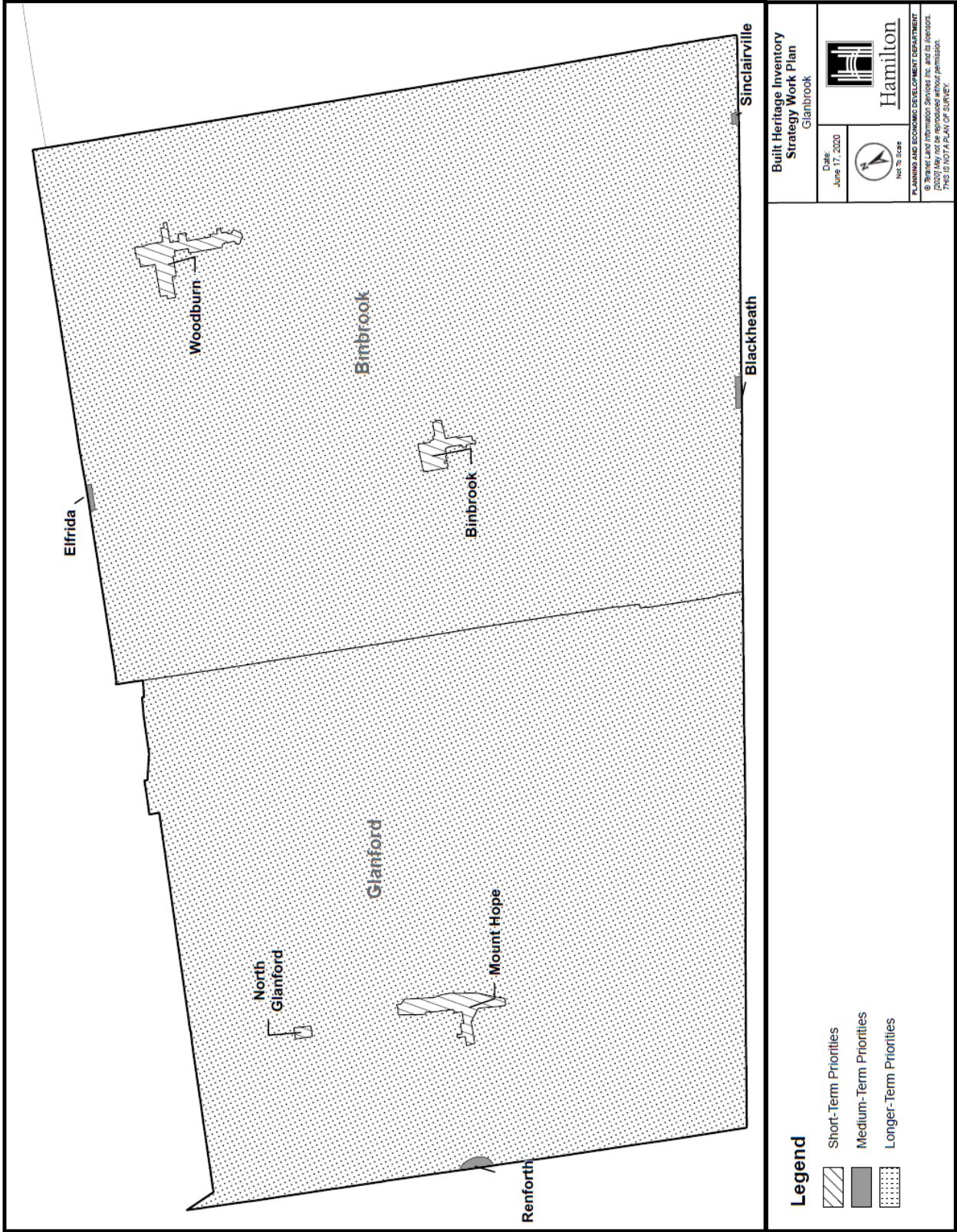
**Built Heritage Inventory
 Strategy Work Plan
 Flamborough**

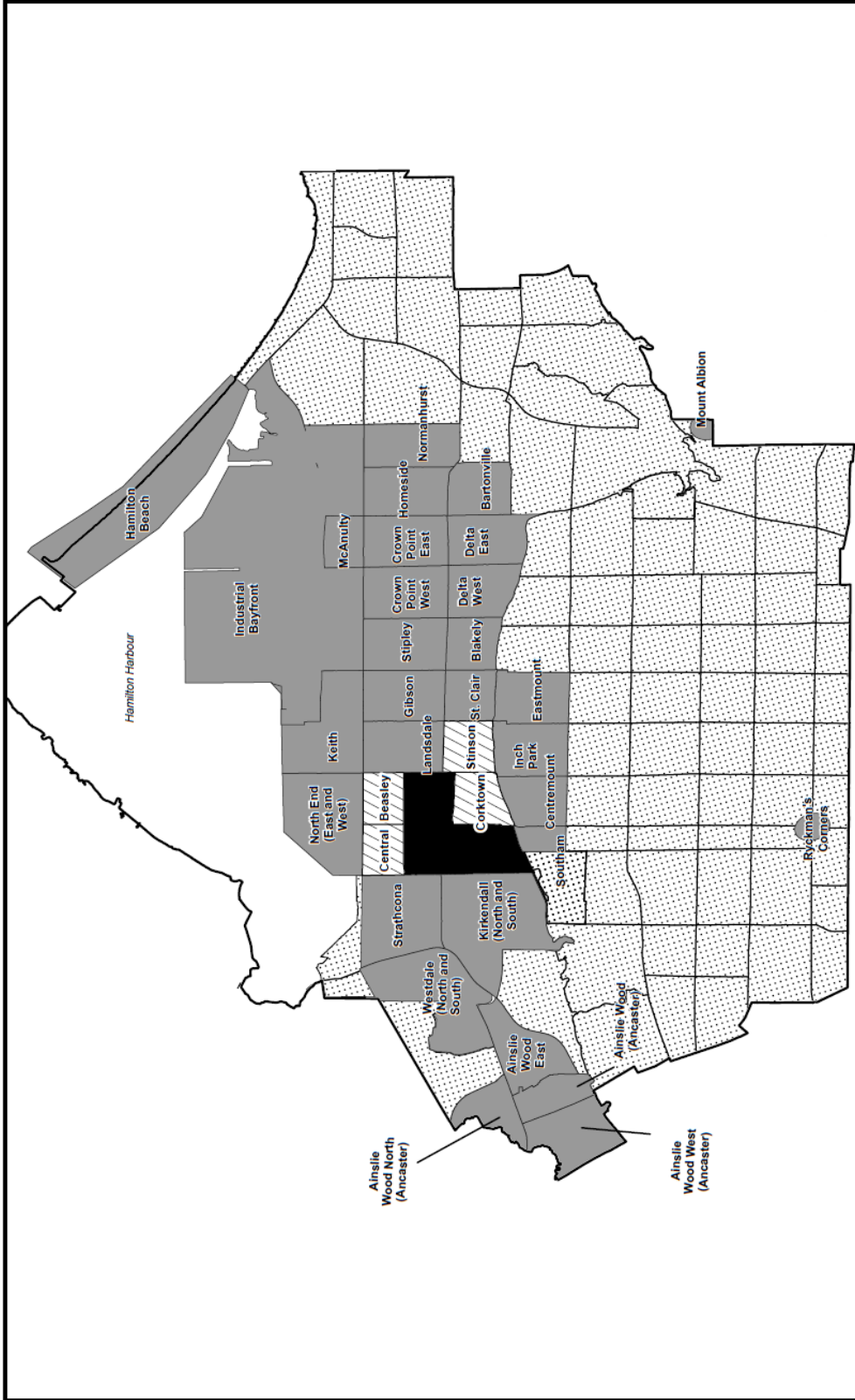
Date:
 June 17, 2020



Hamilton

PLANNING AND ECONOMIC DEVELOPMENT DEPARTMENT
 © 2020 Land Information Services Inc. and its licensors
 2020. May not be reproduced without permission.
 THIS IS NOT A PLAN OF SURVEY.





**Built Heritage Inventory
 Strategy Work Plan**
 Hamilton

Date: June 16, 2020

PLANNING AND ECONOMIC DEVELOPMENT DEPARTMENT
 © Brewer-Land Information Services Inc. and its licensors.
 [Logo] May not be reproduced without permission.
 THIS IS NOT A PLAN OF SURVEY.

Legend

- Short-Term Priorities
- Medium-Term Priorities
- Longer-Term Priorities
- Previous BHI Inventories

