

WELCOME TO THE CITY OF HAMILTON

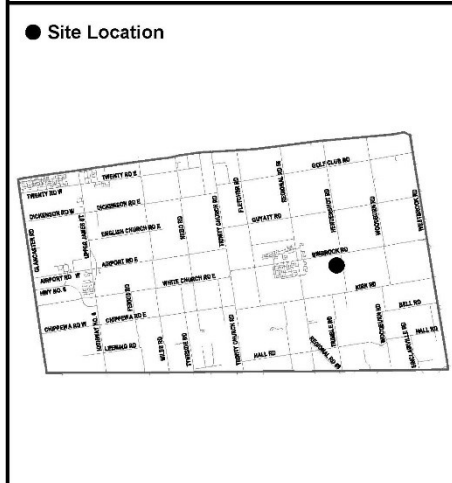
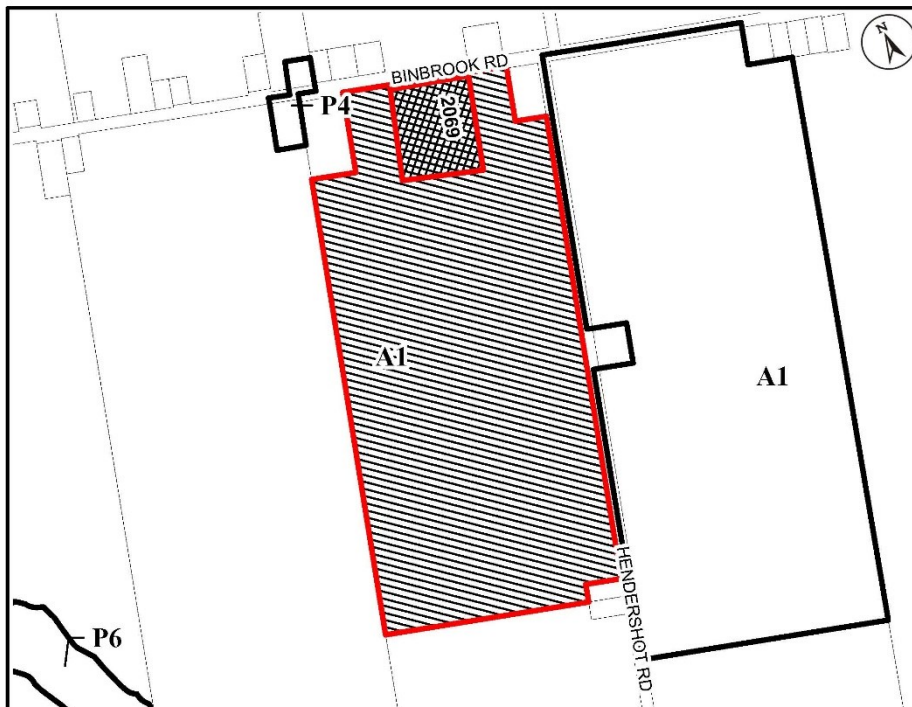
# PLANNING COMMITTEE

November 3, 2020

# PED20146 – (ZAA-20-022 / RHOPA-20-014)


Applications for a Rural Hamilton Official Plan Amendment and a Zoning By-law Amendment for Lands located at 2069 Binbrook Road, Glanbrook.

Presented by: Alaina Baldassarra



Key Map - Ward 11

### Location Map

  
 Hamilton

PLANNING AND ECONOMIC DEVELOPMENT DEPARTMENT

File Name/Number: ZAA-20-022 & RHOPA-20-014	Date: October 5, 2020
Appendix "A"	Scale: N.T.S.
Planner/Technician: AB/NB	

**Subject Property**  
2069 Binbrook Road, Glanbrook

- Change in zoning from Agriculture (A1) Zone to Agriculture (A1, 642) Zone
- Other lands owned by applicant

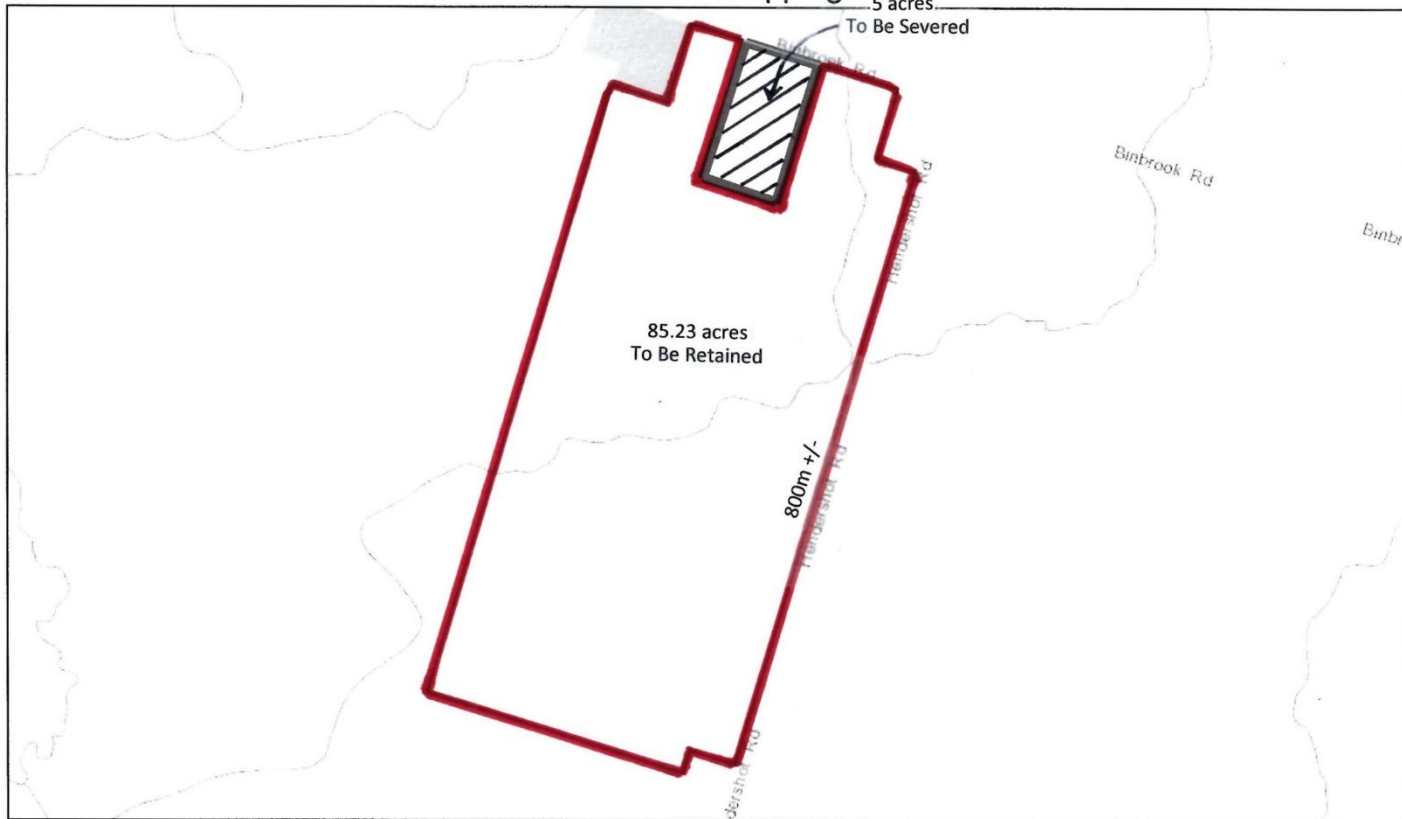


**SUBJECT PROPERTY**

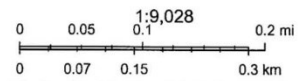


**2069 Binbrook Road, Glanbrook**

Interactive Mapping



May 11, 2018



City of Hamilton, City of Hamilton - Web GIS Framework, City of Hamilton, Haldimand County, Province of Ontario, Ontario MNR, Esri, HERE, Garmin, INCREMENT P, Intermap, USGS, METI/NASA, EPA, USDA, AAFC, NRCan

The City of Hamilton is not liable for any damages resulting from the use of, or reliance on, the information contained herein. This product is for informational purposes and may not have been prepared for, or be suitable for legal, engineering, or surveying purposes.

Appendix "G" to Report PED20146  
Page 1 of 1



One of the houses two houses on the lot (east side of the property)



One of the houses two houses on the lot (west side of the property)




One of the barns that will be demolished as part of the approved severance application





Looking at the retained parcel for agricultural purposes (from Hendershot Road)



THANK YOU FOR ATTENDING

THE CITY OF HAMILTON PLANNING COMMITTEE