



WELCOME TO THE CITY OF HAMILTON

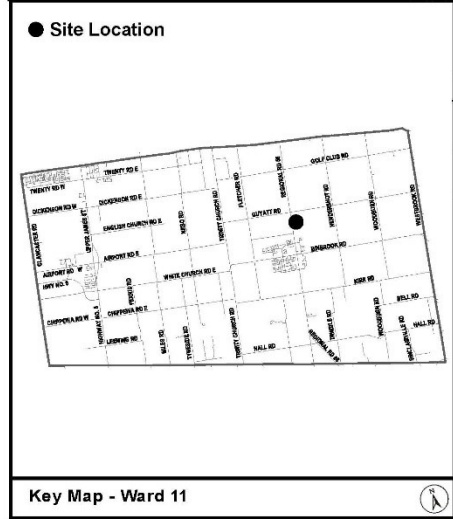
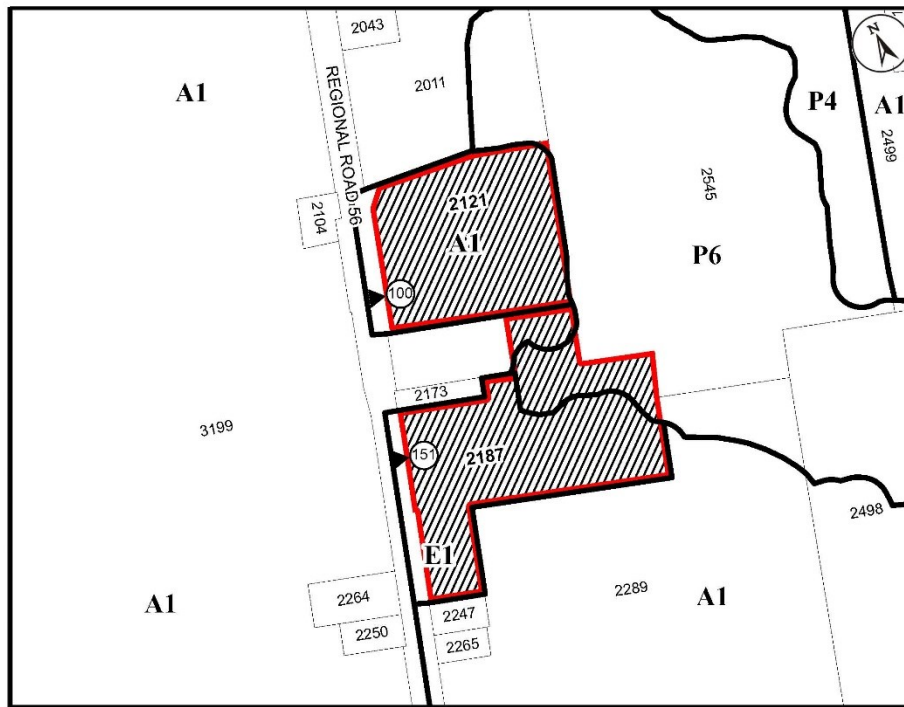
# PLANNING COMMITTEE

November 17, 2020

# PED20027 – (RHOPA-19-015)

Application to Amend the Rural Hamilton Official Plan for Lands Located at 2121 and 2187 Regional Road 56, Glanbrook

Presented by: Michael Davis



### Location Map

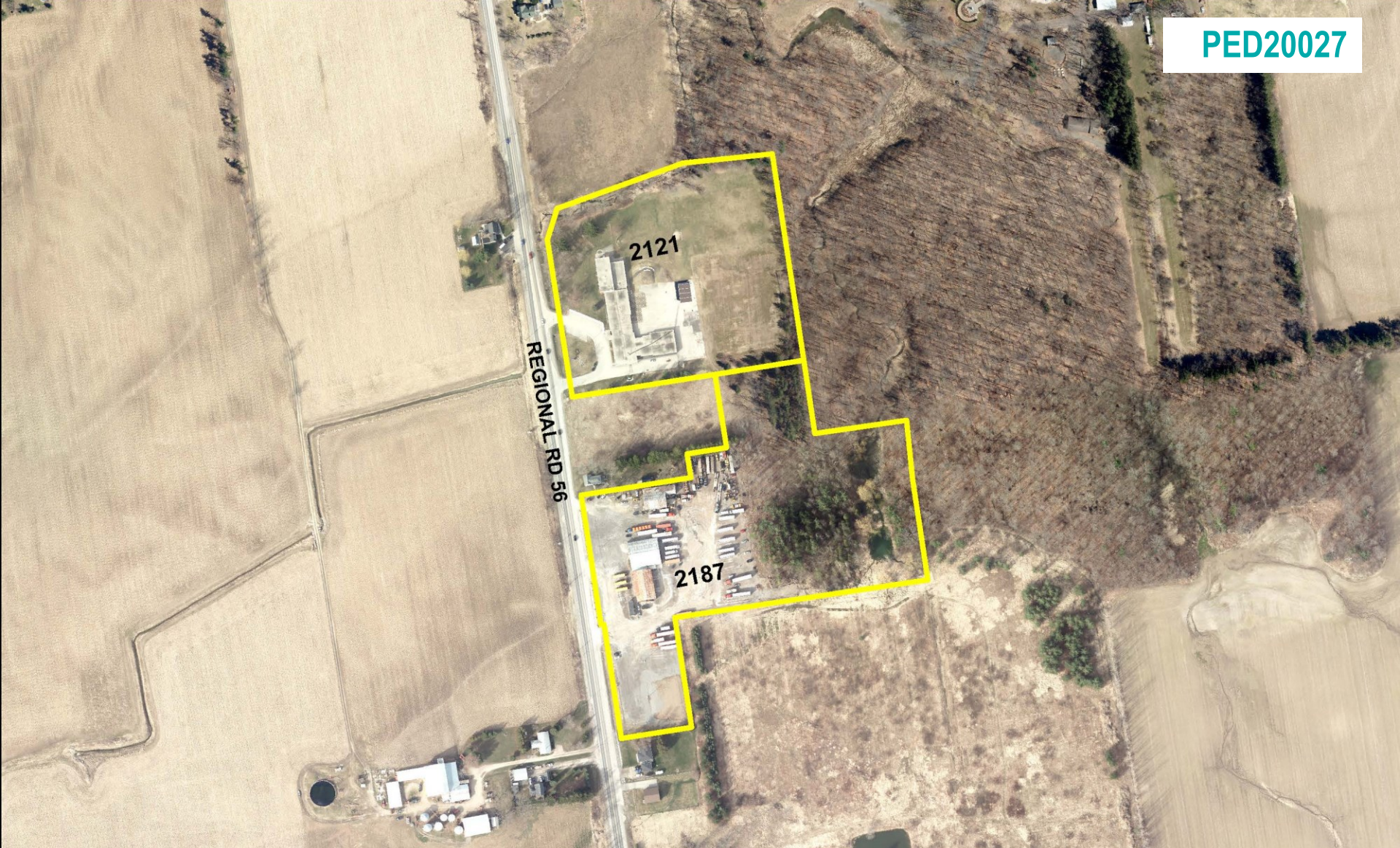
Hamilton

PLANNING AND ECONOMIC DEVELOPMENT DEPARTMENT

File Name/Number: RHOPA-19-015	Date: November 14, 2019	
Appendix "A"	Scale: N.T.S.	Planner/Technician: MD/AL

**Subject Property**

2121 & 2187 Regional Road 56



SUBJECT PROPERTY



2121 & 2187 Regional Road 56, Glanbrook





View looking north along Regional Road 56 from Ecole Elementaire Michaelle Jea



View looking east toward Ecole Elementaire Michaele Jean from Regional Road 56




View looking east toward 2187 Regional Road 56 from Regional Road 56





View looking south toward Binbrook from Regional Road 56



THANK YOU FOR ATTENDING

THE CITY OF HAMILTON PLANNING COMMITTEE