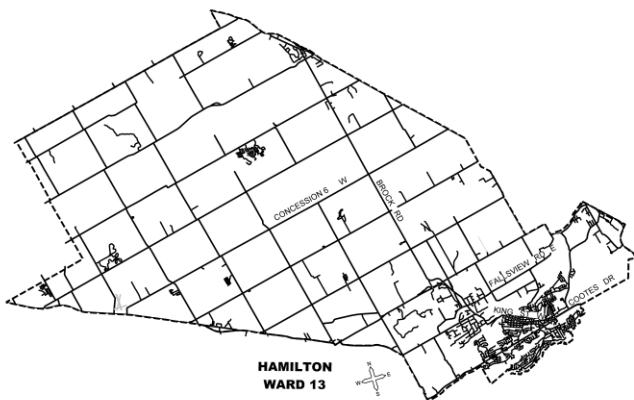


KEY MAP



LOCATION PLAN

PROPOSED STOP CONTROL:

Glendrummond Drive at Westmoreland Road

Westmoreland Road at Romar Drive

Transportation Operations & Maintenance
PUBLIC WORKS DEPARTMENT

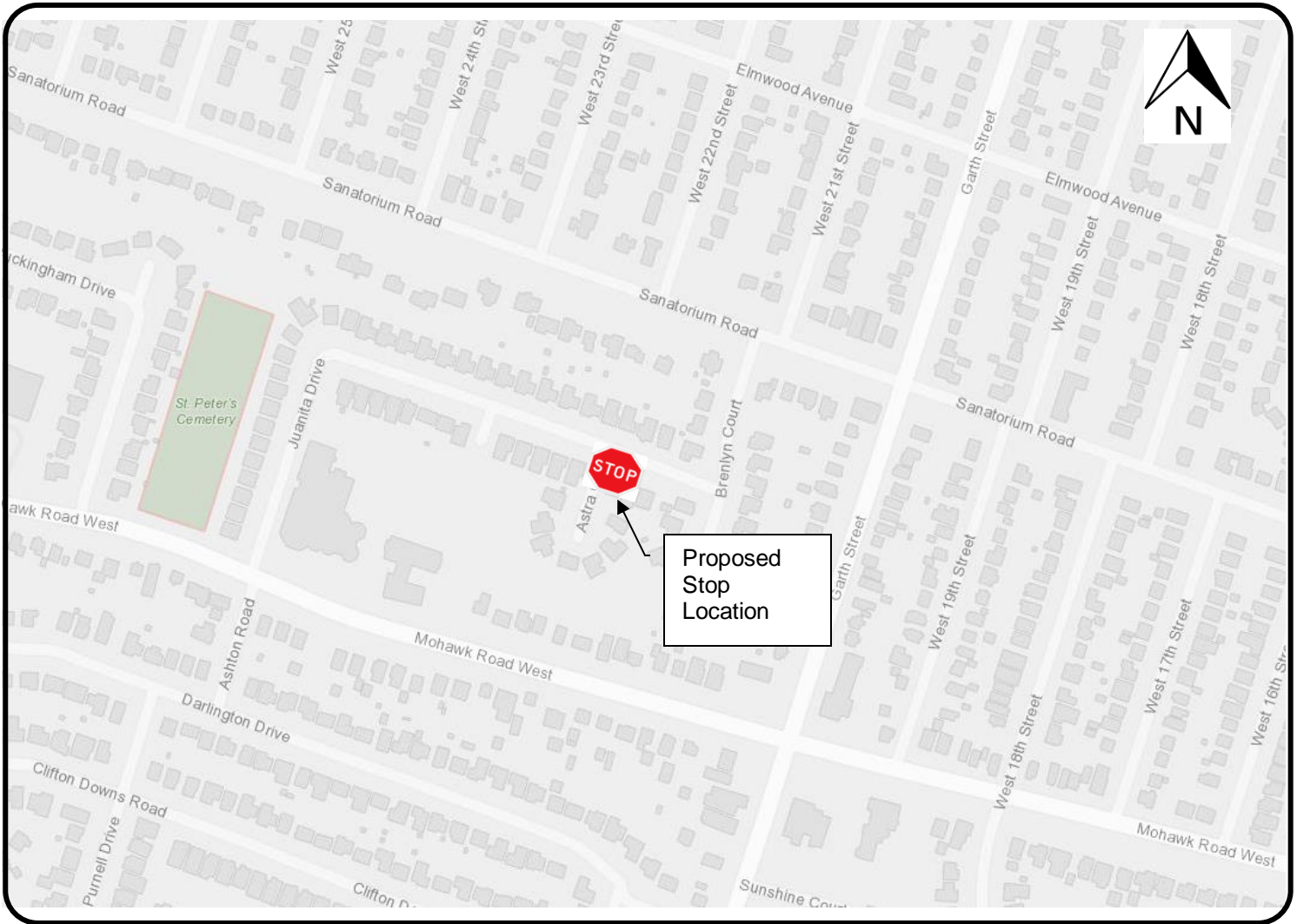
LEGEND



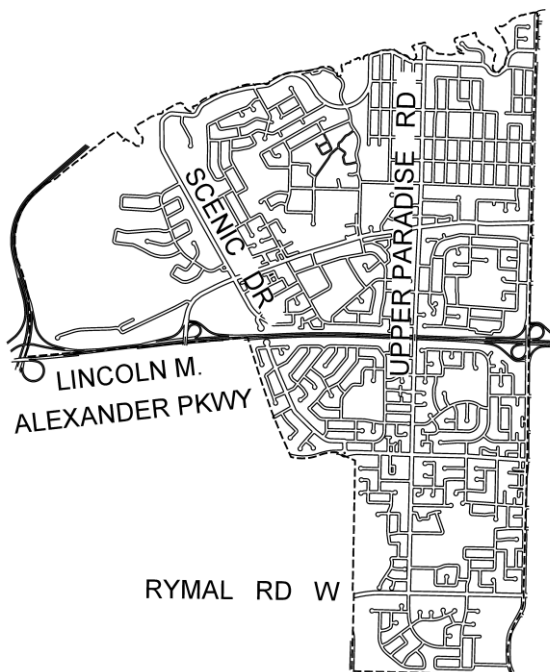
PROPOSED STOP

SCALE
NOT TO SCALE

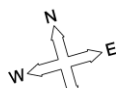
DATE
October 19, 2020



KEY MAP



**HAMILTON
WARD 14**



LOCATION PLAN

PROPOSED STOP CONTROL:

Astra Court at Juanita Drive

Transportation Operations & Maintenance
PUBLIC WORKS DEPARTMENT

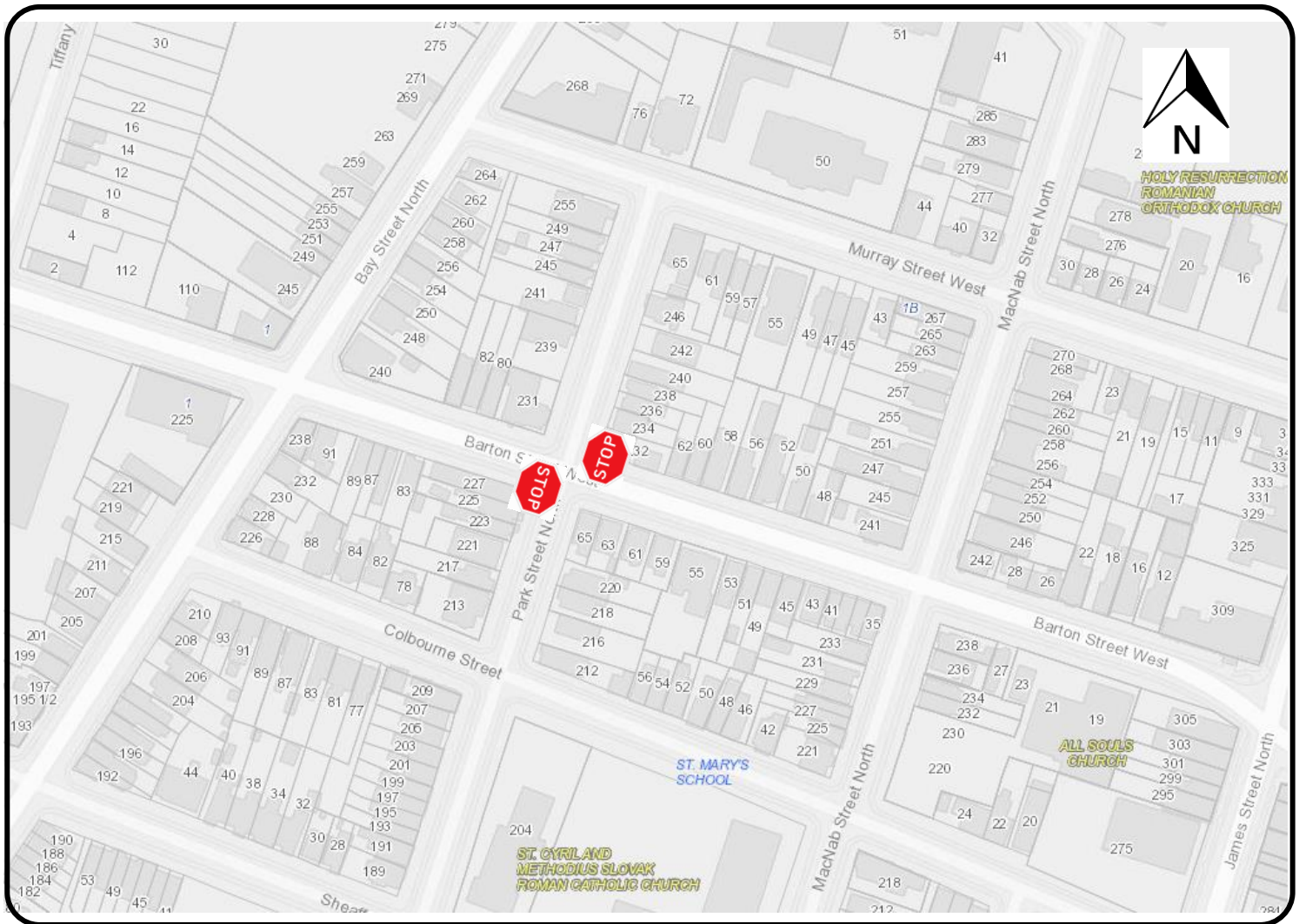
LEGEND



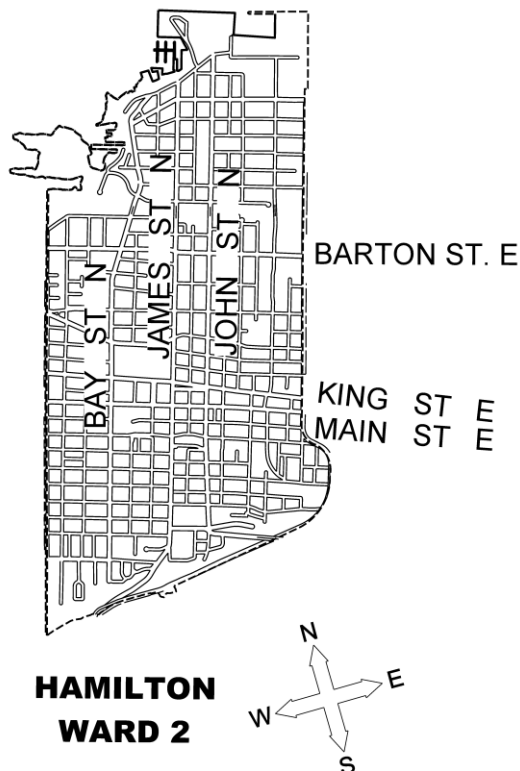
PROPOSED STOP

SCALE
NOT TO SCALE

DATE
October 19, 2020



KEY MAP



LOCATION PLAN

PROPOSED STOP CONTROL:

Barton Street West at Park Street North

Transportation Operations & Maintenance
PUBLIC WORKS DEPARTMENT

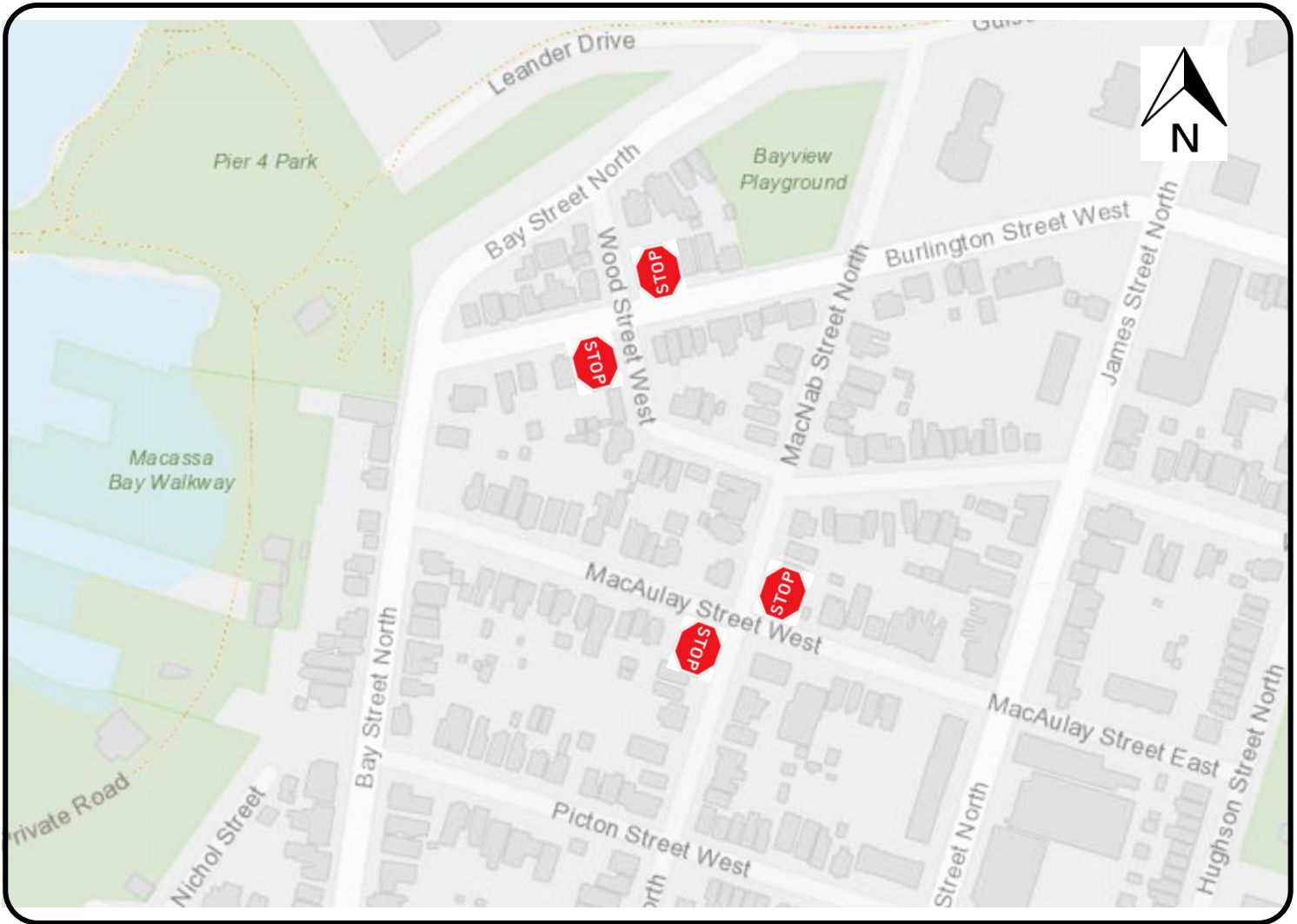
LEGEND



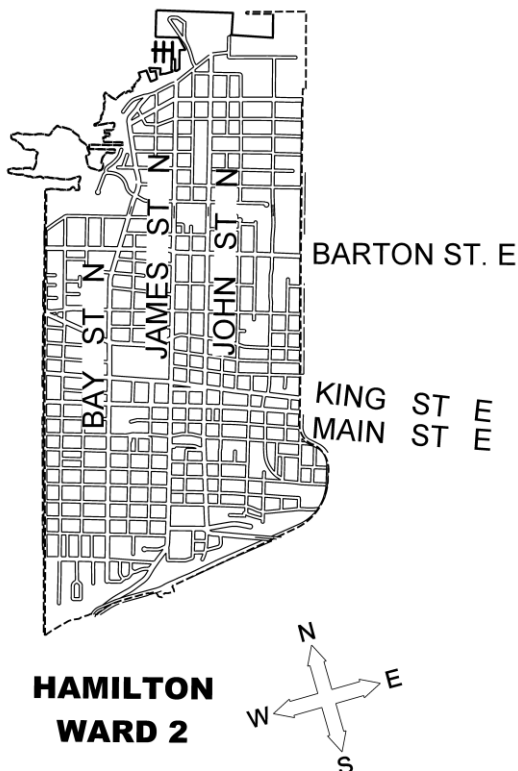
PROPOSED STOP

SCALE
NOT TO SCALE

DATE
October 19, 2020



KEY MAP



LOCATION PLAN

PROPOSED STOP CONTROL:

**MacAulay Street West at MacNab Street North
Burlington Street West at Wood Street West**

Transportation Operations & Maintenance
PUBLIC WORKS DEPARTMENT

LEGEND



PROPOSED STOP

SCALE
NOT TO SCALE

DATE
October 19, 2020