


Urban and Rural Areas (in hectares)	
Urban Area	24000
Rural Area*	88830
Greenbelt	83674
Whitebelt	4321


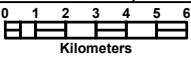
\*includes airport lands

**Legend**


-  John C. Munro International Airport
-  Greenbelt
-  Whitebelt
-  Airport Expansion Lands
-  Urban Boundary
-  Urban Area

**Urban and Rural Areas  
City of Hamilton**

Date:  
March 13, 2020

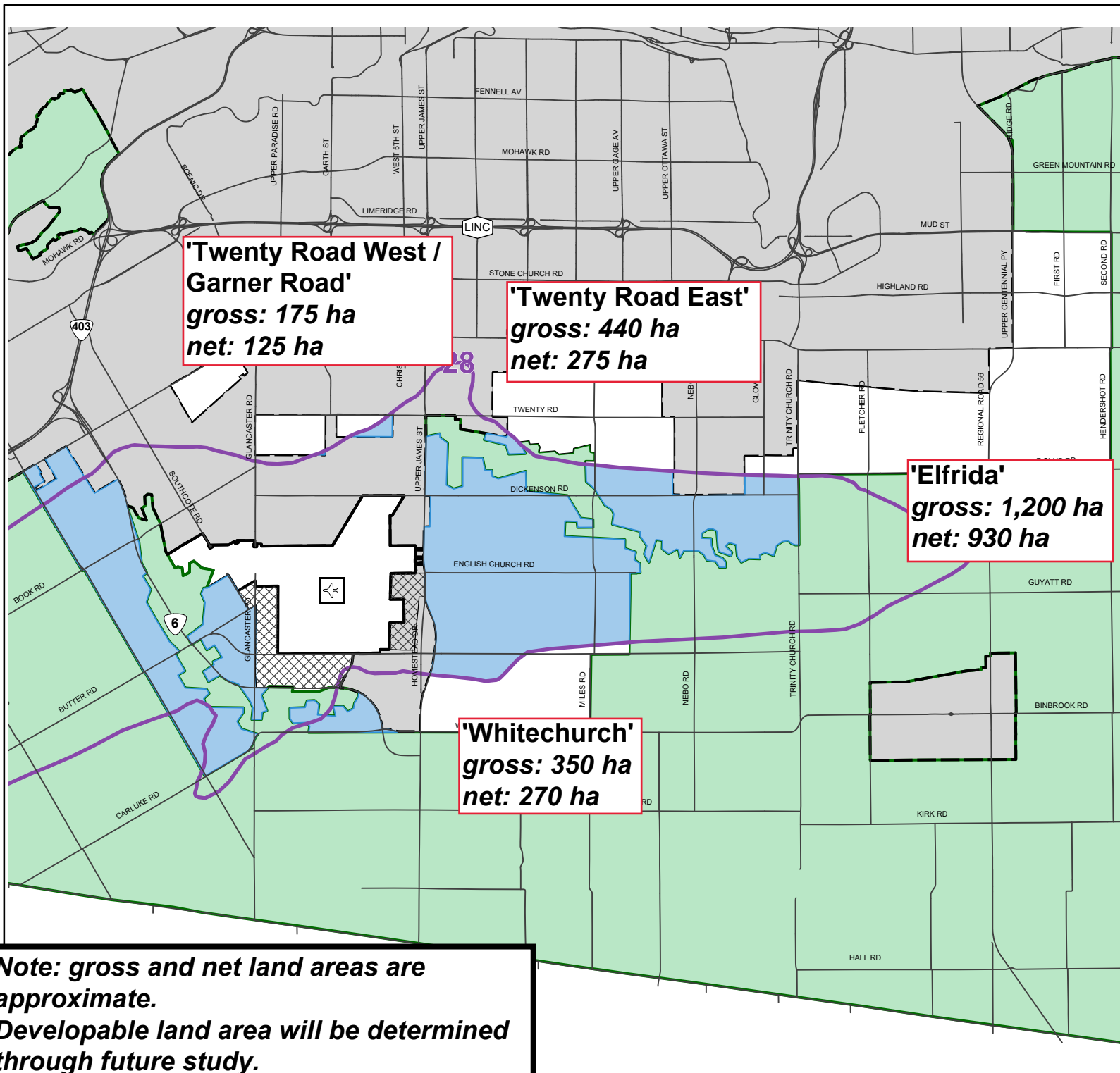



Kilometers



PLANNING AND ECONOMIC DEVELOPMENT DEPARTMENT  
GIS - PLANNING & ANALYSIS

Although the information displayed in this map has been captured as accurately as possible, some errors may be present due to insufficient or outdated information.  
For further information, please contact GIS - Planning and Analysis Section at 905-546-2424 or by email at GIS-Planning@analysis@hamilton.ca



**'Twenty Road West / Garner Road'**  
 gross: 175 ha  
 net: 125 ha

**'Twenty Road East'**  
 gross: 440 ha  
 net: 275 ha



**'Elfrida'**  
 gross: 1,200 ha  
 net: 930 ha

**'Whitechurch'**  
 gross: 350 ha  
 net: 270 ha

**Note: gross and net land areas are approximate. Developable land area will be determined through future study.**

**Legend**

**Whitebelt**

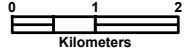
-  Whitebelt Outside 28dB NEF
-  Whitebelt Restricted to Employment Only

**Other Features**

-  John C. Munro International Airport
-  28dB NEF Contour
-  Airport Expansion Lands
-  Greenbelt
-  Urban Boundary
-  Urban Area

**Whitebelt Growth Options  
 City of Hamilton**

Date: March 13, 2020



PLANNING AND ECONOMIC DEVELOPMENT DEPARTMENT  
 GIS - PLANNING & ANALYSIS

Although the information displayed in this map has been captured as accurately as possible, some errors may be present due to insufficient or outdated information. For further information, please contact GIS - Planning and Analysis Section at 905-546-2424 or by email at GIS.Planning@analysis@hamilton.ca