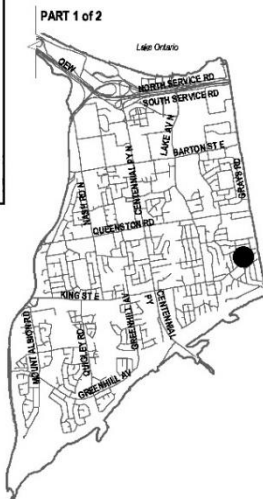
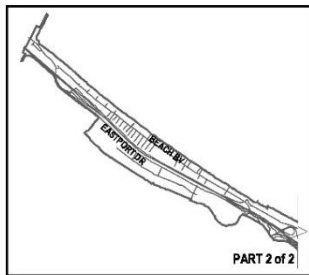




● Site Location



Key Map - Ward 5

Location Map



Hamilton

PLANNING AND ECONOMIC DEVELOPMENT DEPARTMENT

File Name/Number:
ZAC-20-012/UHOPA-20-007

Date:
October 1, 2020


Appendix "A"

Scale:
N.T.S

Planner/Technician:
SS/NB

Subject Property

19 Dawson Avenue, Stoney Creek

 Change in zoning from the Small Scale Institutional "IS" Zone to the Multiple Residential "RM2-46" Zone, Modified