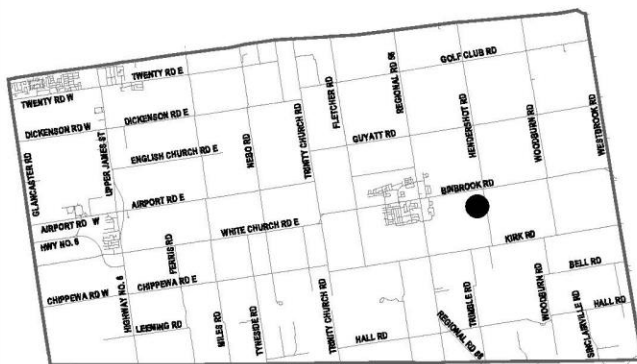




● Site Location



Key Map - Ward 11

## Location Map



Hamilton

PLANNING AND ECONOMIC DEVELOPMENT DEPARTMENT

File Name/Number:  
ZAA-20-022 & RHOPA-20-014

Date:  
September 23, 2020


Appendix "A"


Scale:  
N.T.S

Planner/Technician:  
AB/NB

### Subject Property

2069 Binbrook Road, Glanbrook

 Change in Zoning from Agriculture (A1) Zone to Agriculture (A1, 118) Zone

 Change in zoning from Agriculture (A1) Zone to Agriculture (A2, 643) Zone