
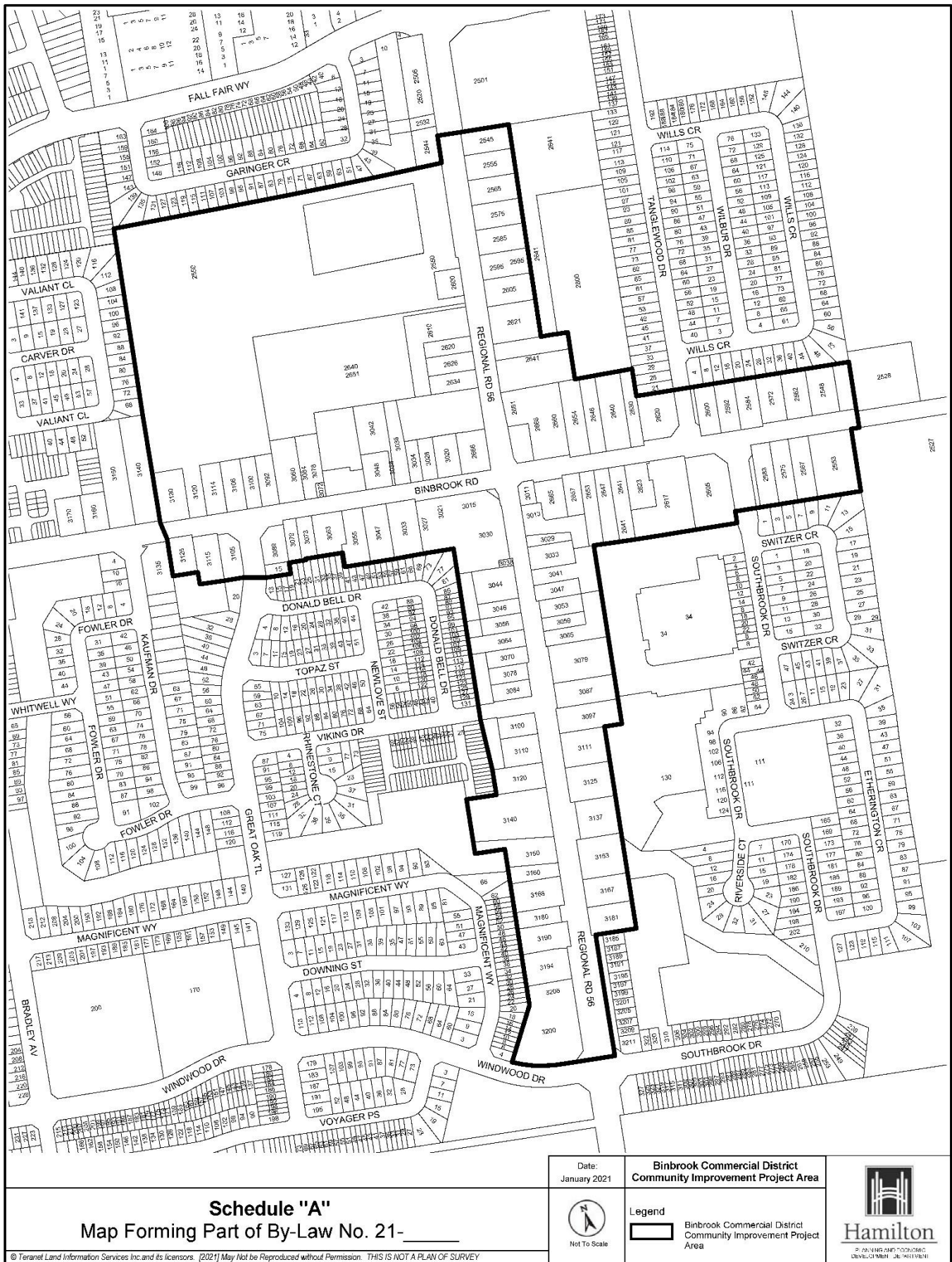
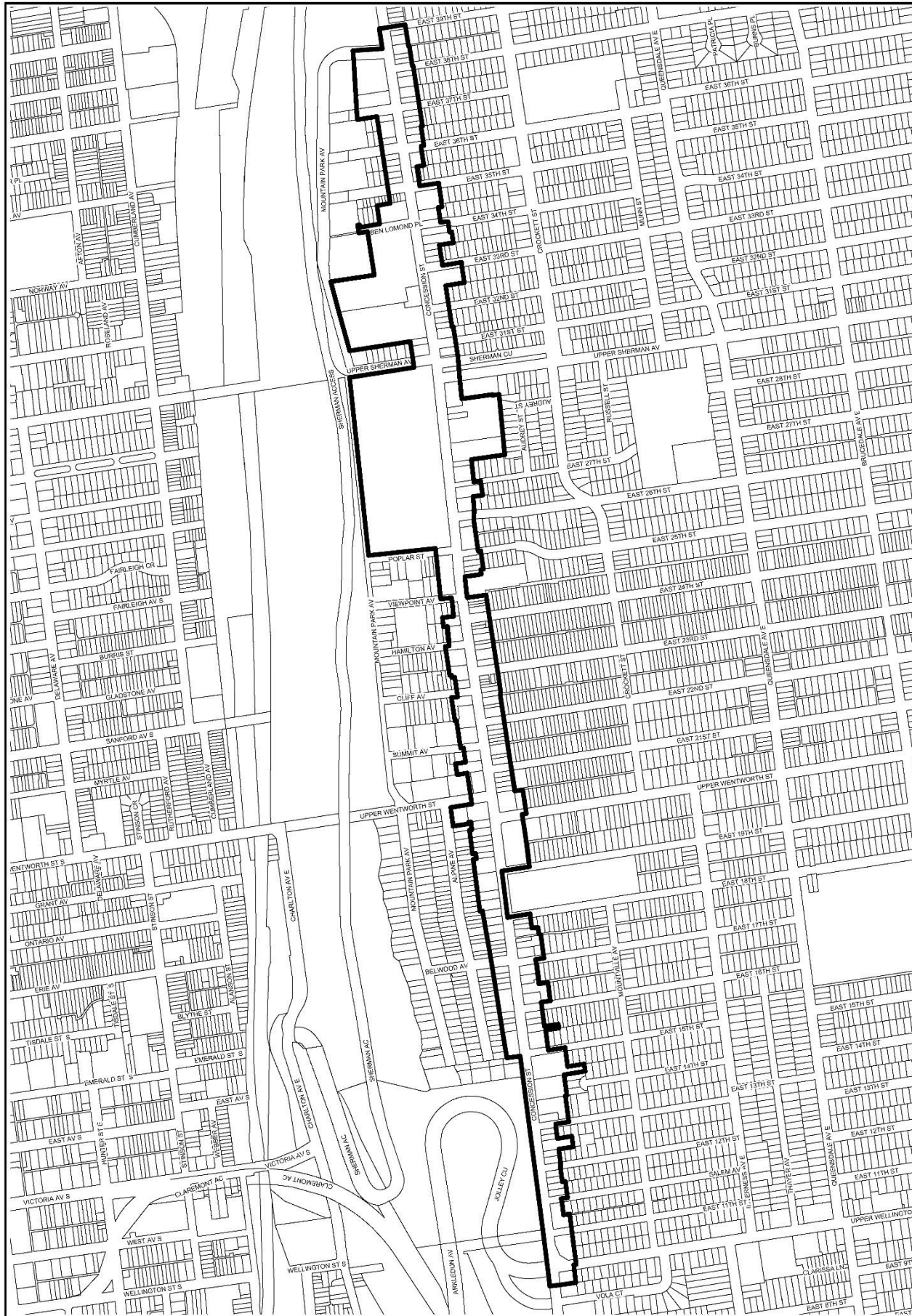

	
<b>Barton Village Commercial District Community Improvement Project Area</b>	
Date: January 2021	Legend 
Barton Village Commercial District Community Improvement Project Area	
Schedule "A" Map Forming Part of By-Law No. 21-_____	
<small>© Transit Land Information Services Inc. and its licensors. (2021) May Not be Reproduced without Permission. THIS IS NOT A PLAN OF SURVEY.</small>	











**Hamilton**  
PLANNING AND ECONOMIC  
DEVELOPMENT DEPARTMENT

**Concession Street Commercial District  
Community Improvement Project Area**

Date: January 2021

Legend

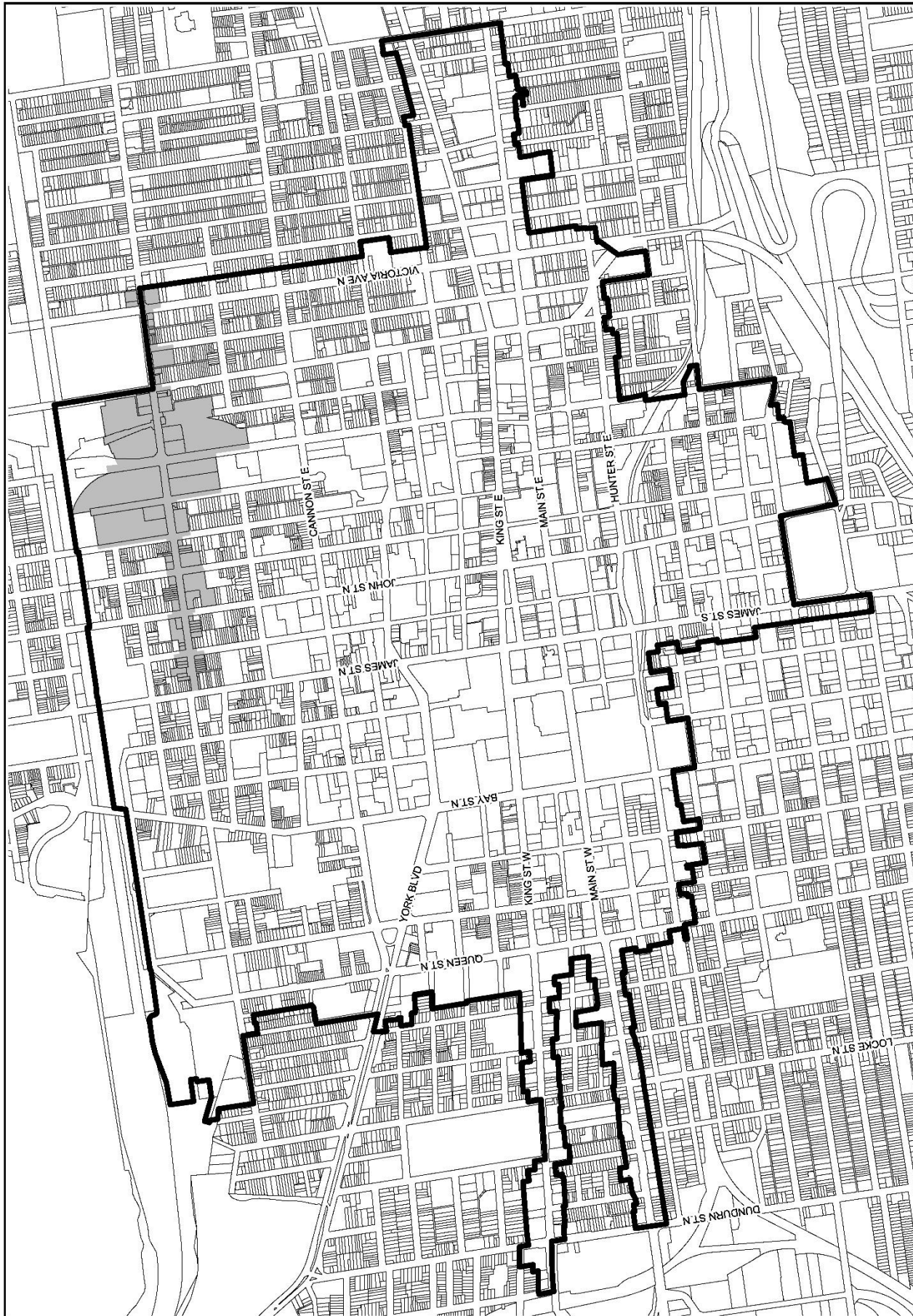
Concession Street Commercial District Community Improvement Project Area

**Schedule "A"**

**Map Forming Part of By-Law No. 21-**

© Teranel Land Information Services Inc. and its licensors. [2021] May Not be Reproduced without Permission. THIS IS NOT A PLAN OF SURVEY







**Hamilton**  
PLANNING AND ECONOMIC  
DEVELOPMENT DEPARTMENT

**Revitalizing Hamilton's Commercial District  
Community Improvement Project Area**

Date: January 2021

**Legend**

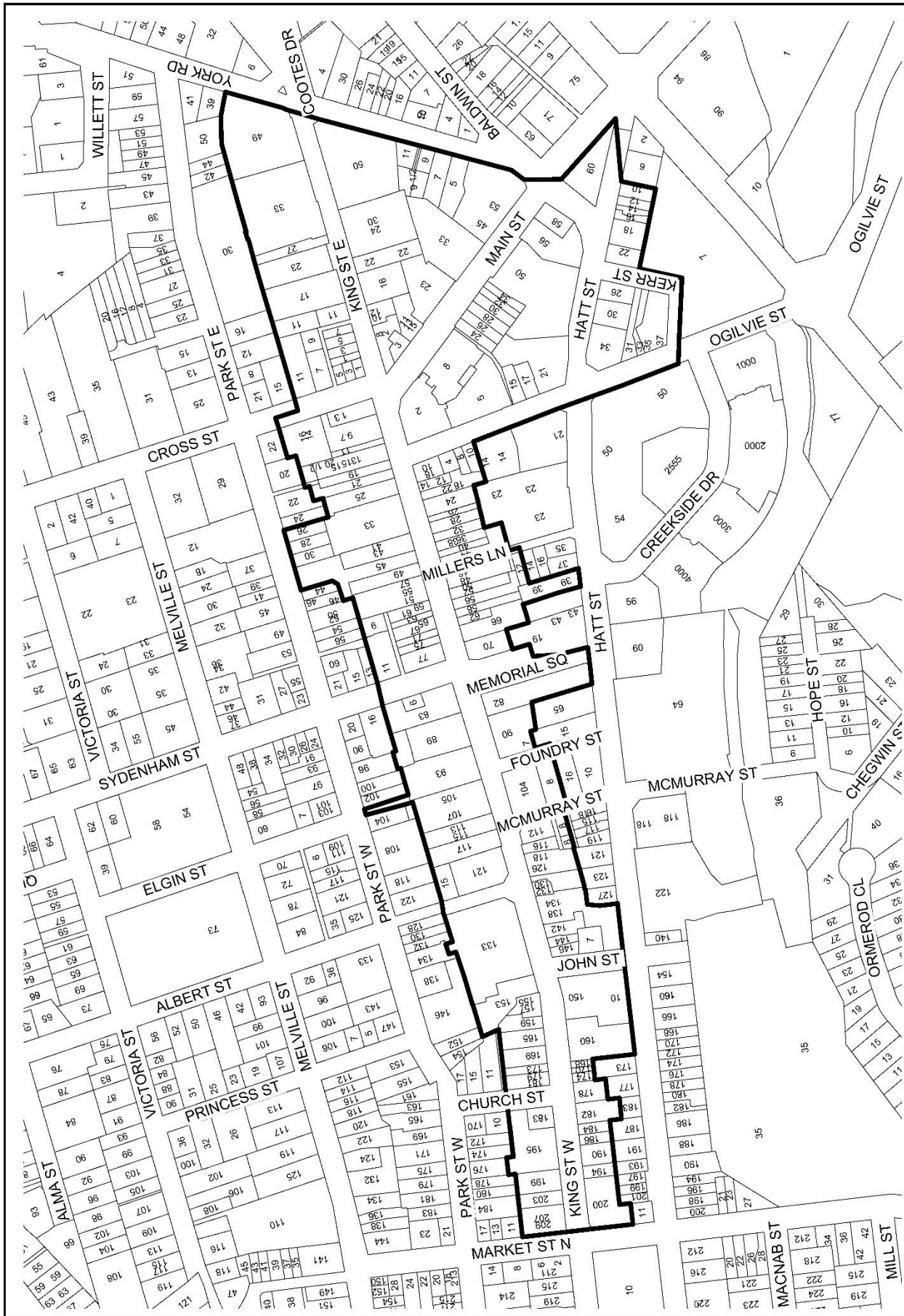
Downtown Hamilton Community Improvement Project Area  
 Area also available for Berton/Kenworthy Commercial Corridor Building Improvement Grant Program




Not To Scale

**Schedule "A"**  
**Map Forming Part of By-Law No. 21-**








**Hamilton**  
PLANNING AND ECONOMIC  
DEVELOPMENT DEPARTMENT

**Dundas Commercial District  
Community Improvement Project Area**

**Legend**

Dundas Commercial District  
Community Improvement Project  
Area

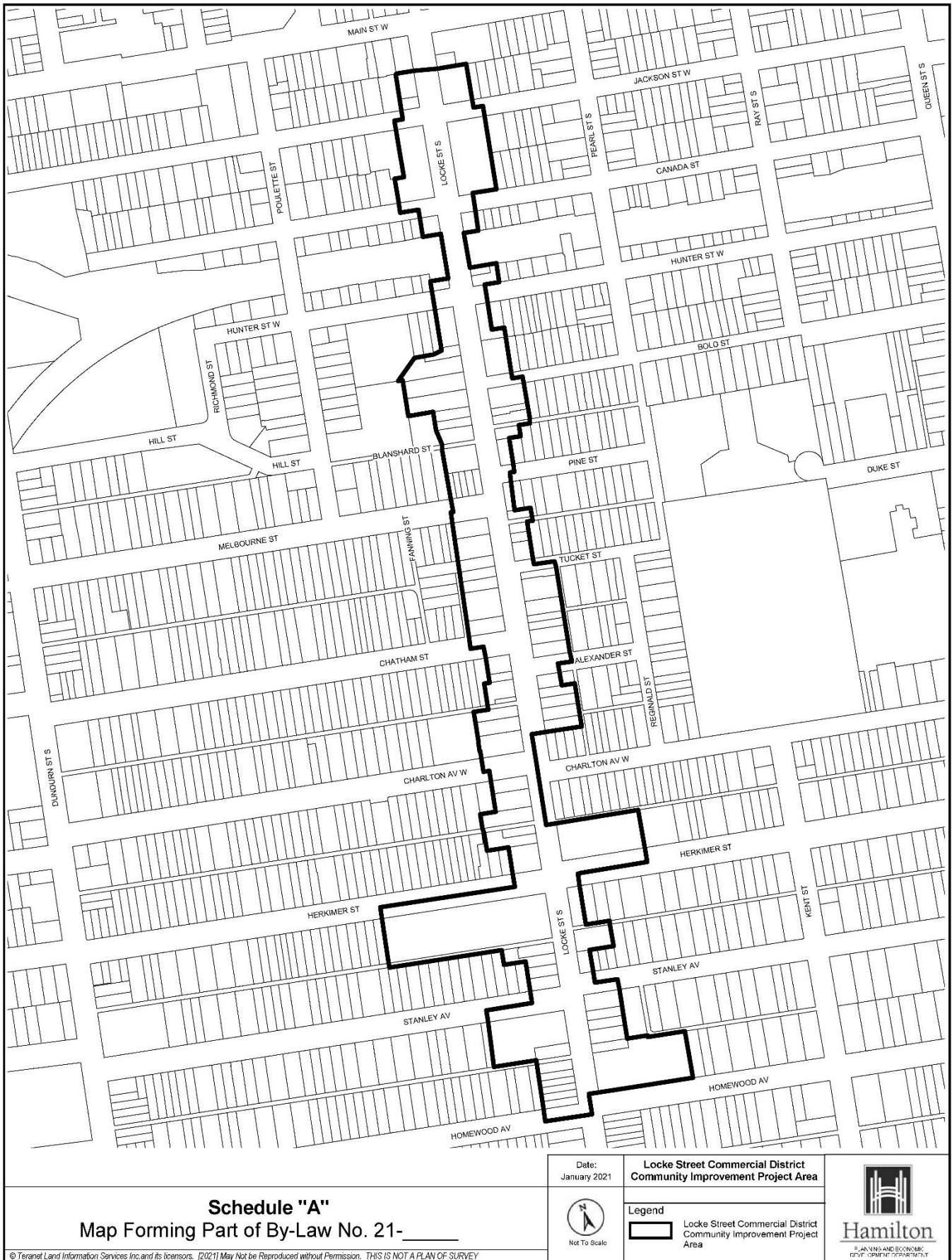
**Date:**  
January 2021



Not To Scale

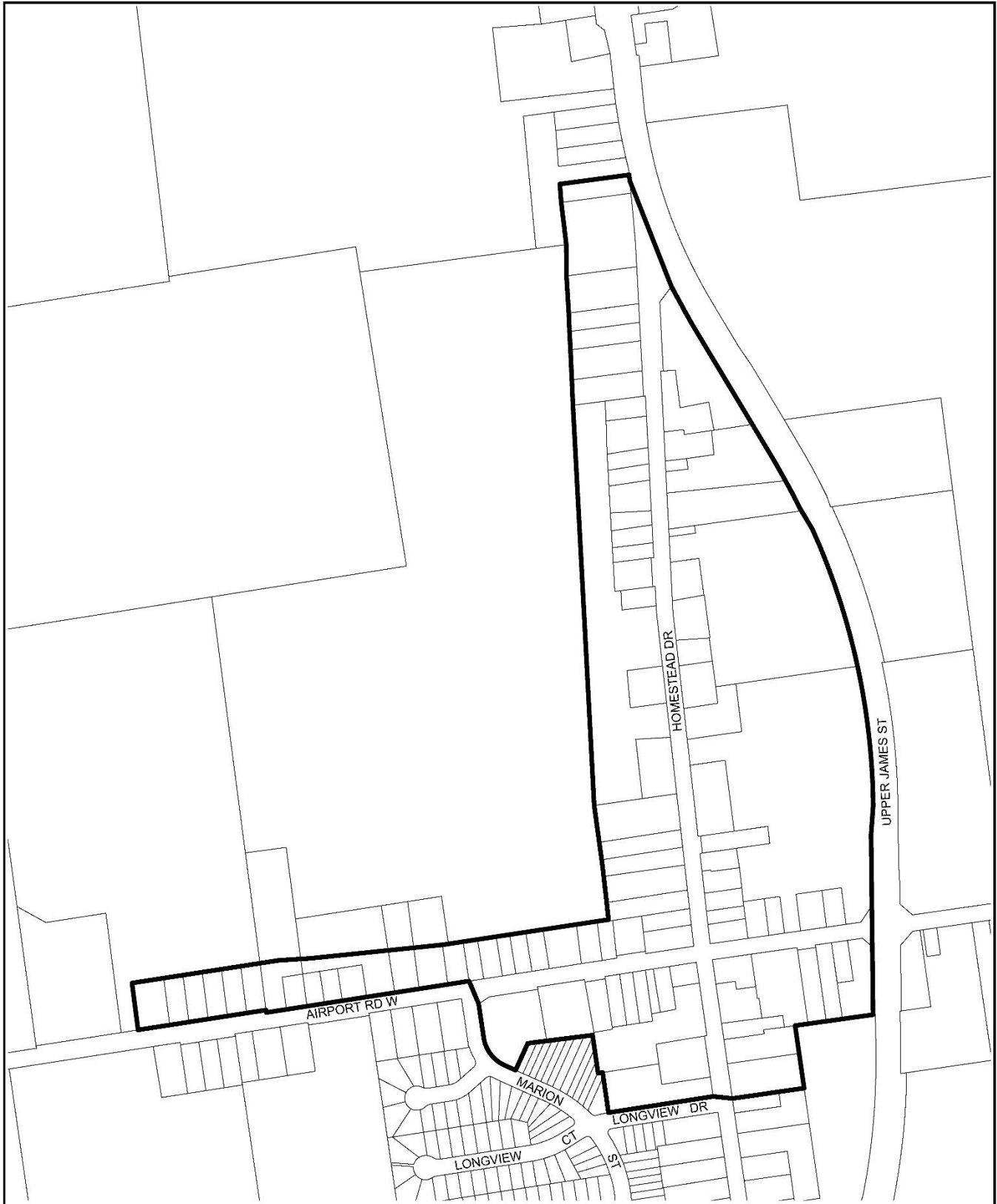
**Schedule "A"**  
**Map Forming Part of By-Law No. 21-**





**Schedule "A"**  
**Map Forming Part of By-Law No. 21-**






**Schedule "A"**  
Map Forming Part of By-Law No. 21-\_\_\_\_\_

Date:  
January 2021

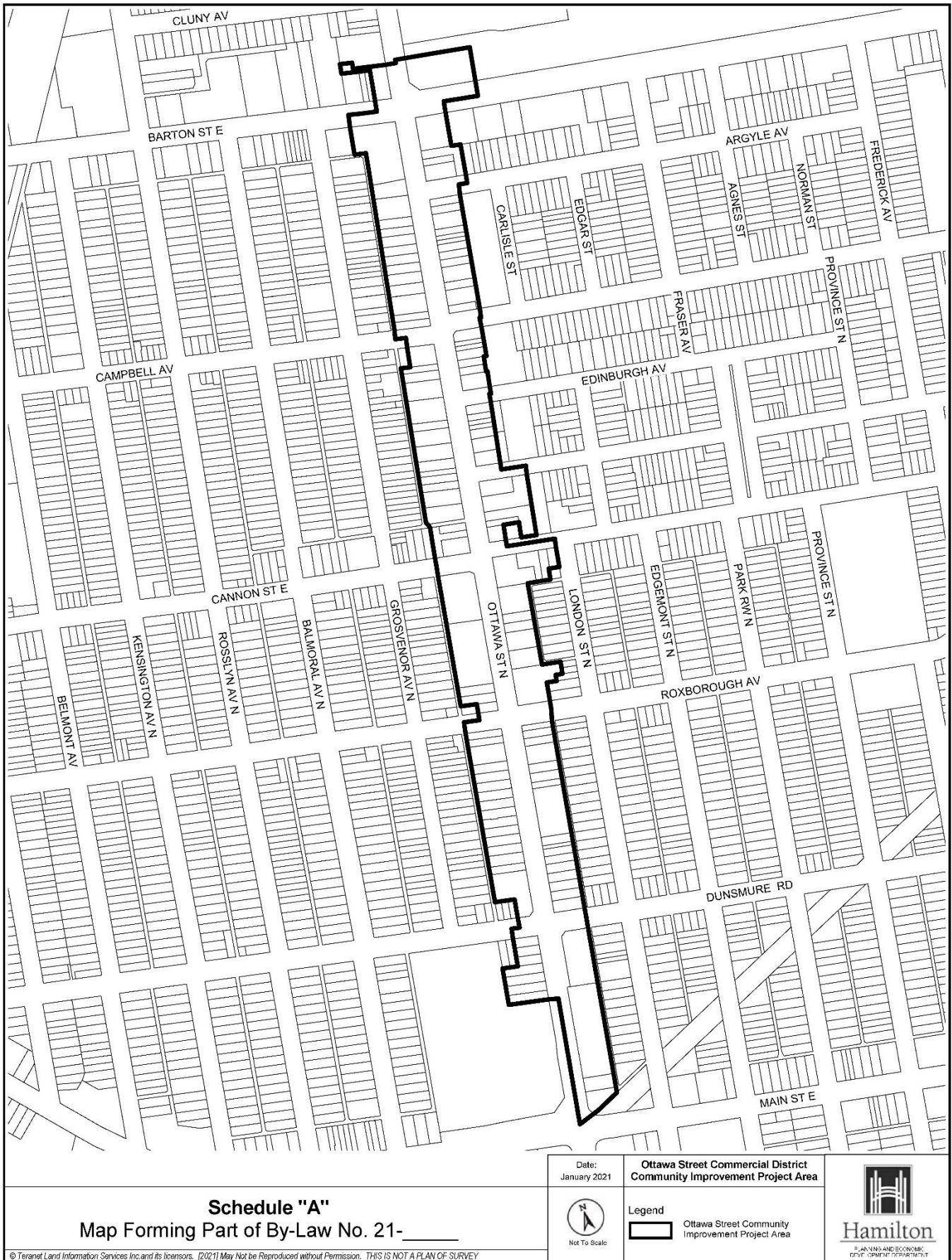
  
Not To Scale

**Revitalizing Hamilton's Commercial District  
Community Improvement Project Area**

Legend  
 Mount Hope / Airport Gateway  
Commercial District Community  
Improvement Project Area







**Schedule "A"**  
**Map Forming Part of By-Law No. 21-** \_\_\_\_\_


© Teranet Land Information Services Inc. and its licensors. [2021] May Not be Reproduced without Permission. THIS IS NOT A PLAN OF SURVEY

Date:  
January 2021



**Ottawa Street Commercial District  
Community Improvement Project Area**

Legend


 Ottawa Street Community Improvement Project Area



**Hamilton**  
PLANNING AND ECONOMIC  
DEVELOPMENT DEPARTMENT








**Hamilton**  
PLANNING AND ECONOMIC  
DEVELOPMENT DEPARTMENT

**Stoney Creek Commercial District  
Community Improvement Project Area**

Date: January 2021

Legend

Downtown Stoney Creek  
Community Improvement  
Project Area

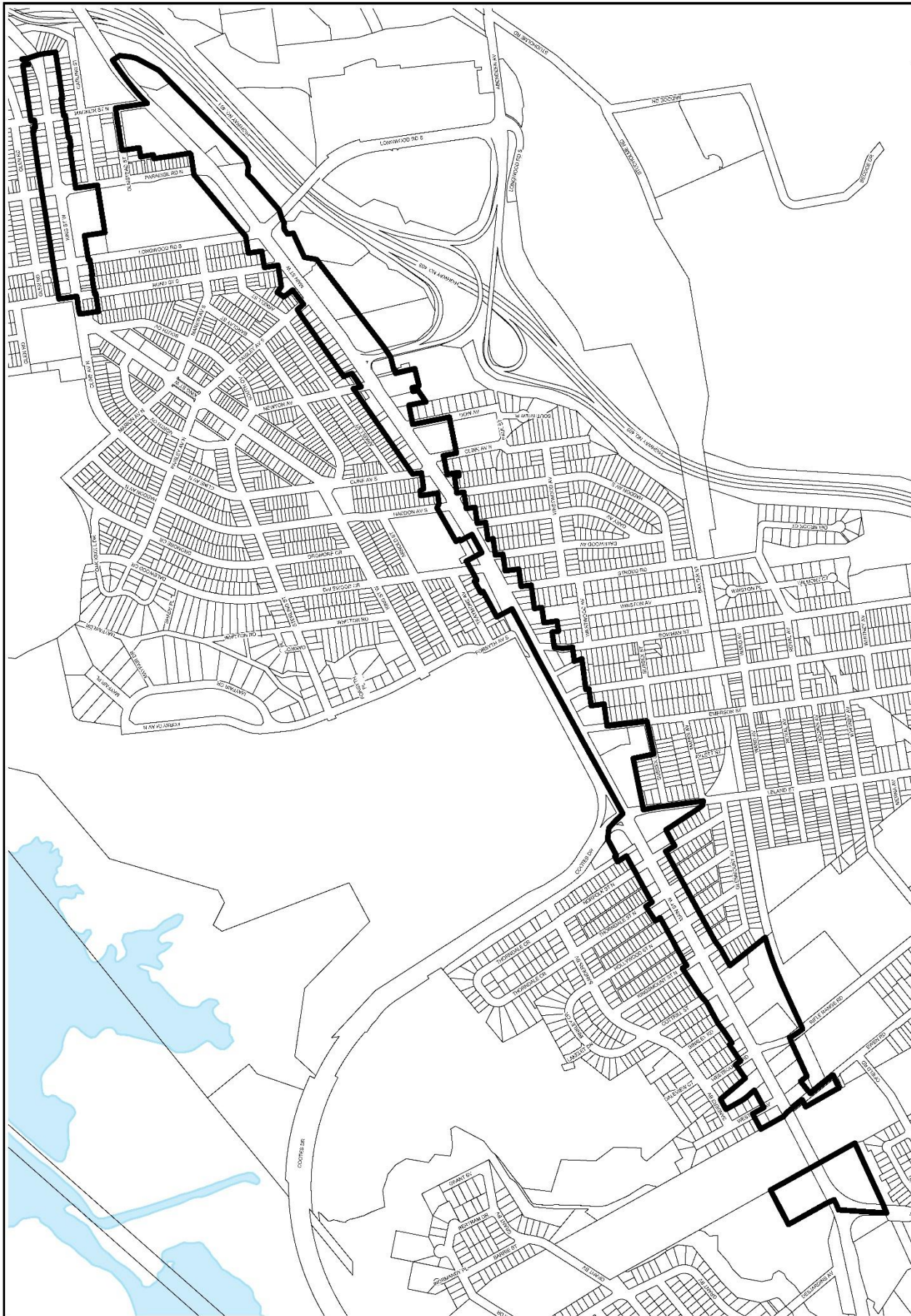
 Not To Scale



**Schedule "A"**

**Map Forming Part of By-Law No. 21-**

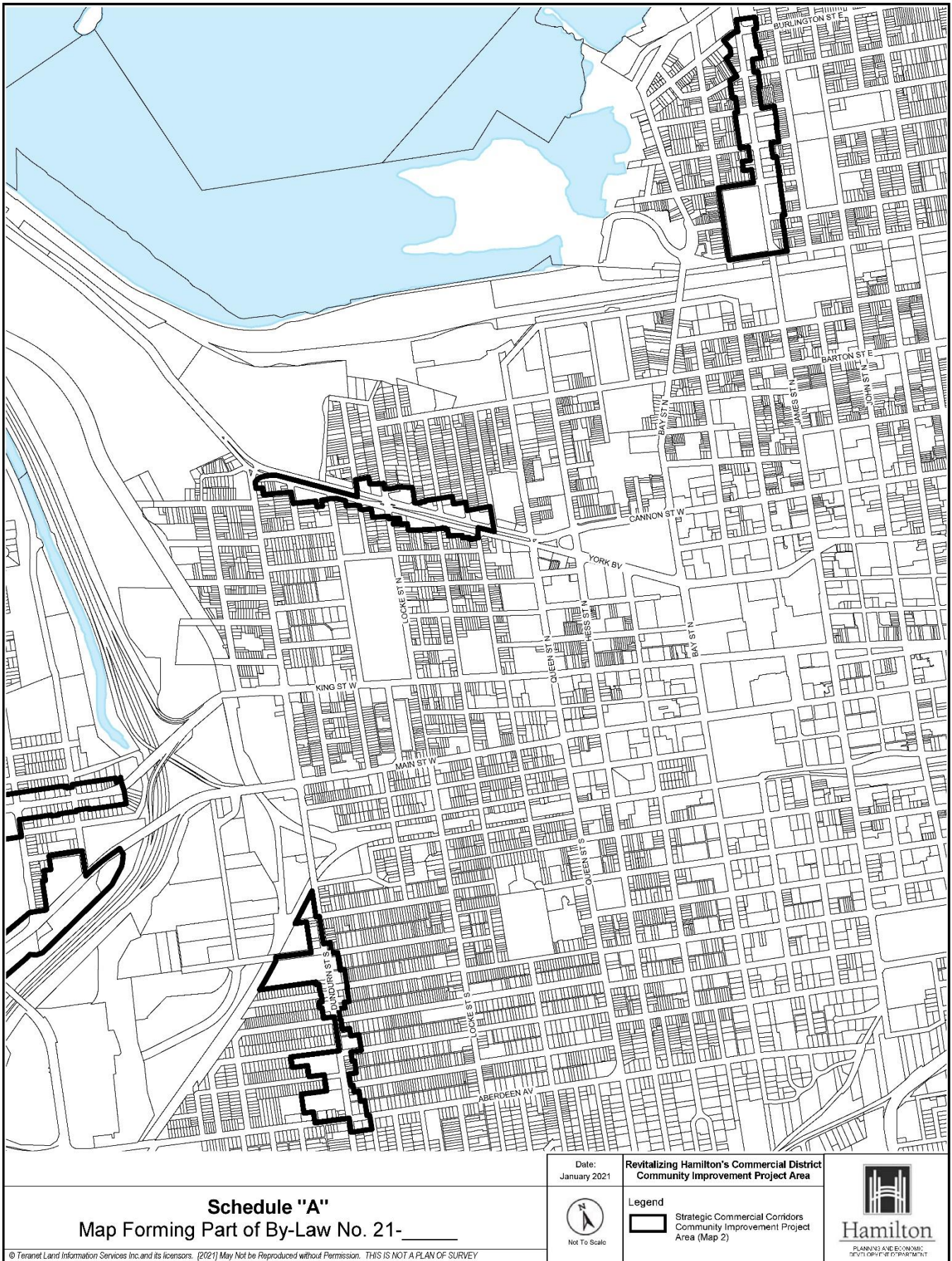
© Triennial Land Information Services Inc and its licensors. (2021) May Not be Reproduced without Permission. THIS IS NOT A PLAN OF SURVEY





	
<b>Revitalizing Hamilton's Commercial District Community Improvement Project Area</b>	
Date: January 2021	Legend Strategic Commercial Corridors Community Improvement Project Area (Map 1) 
Schedule "A" Map Forming Part of By-Law No. 21-____	
<small>© Teraneer Land Information Services Inc. and its licensors. [2021] May Not be Reproduced without Permission. THIS IS NOT A PLAN OF SURVEY</small>	

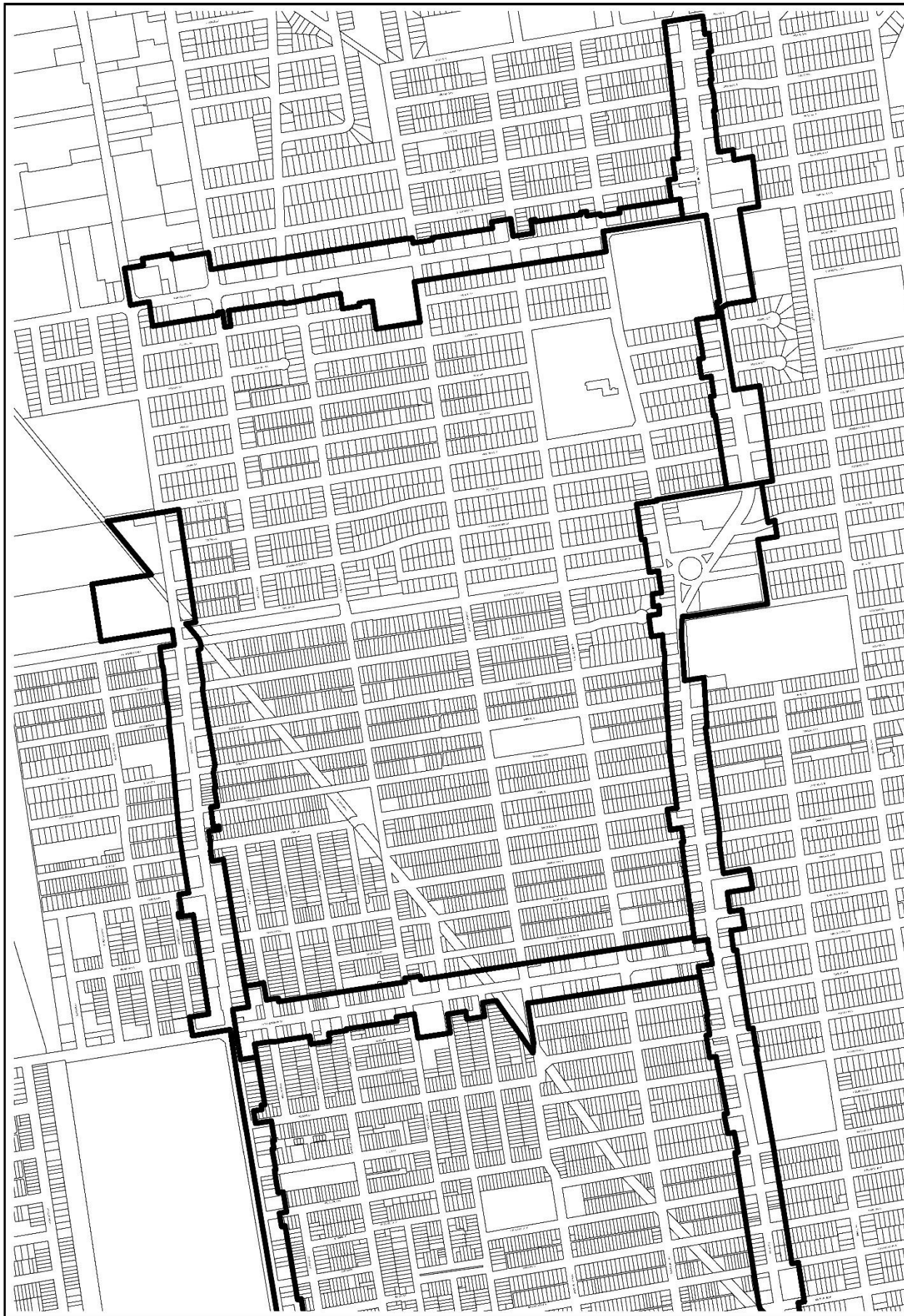









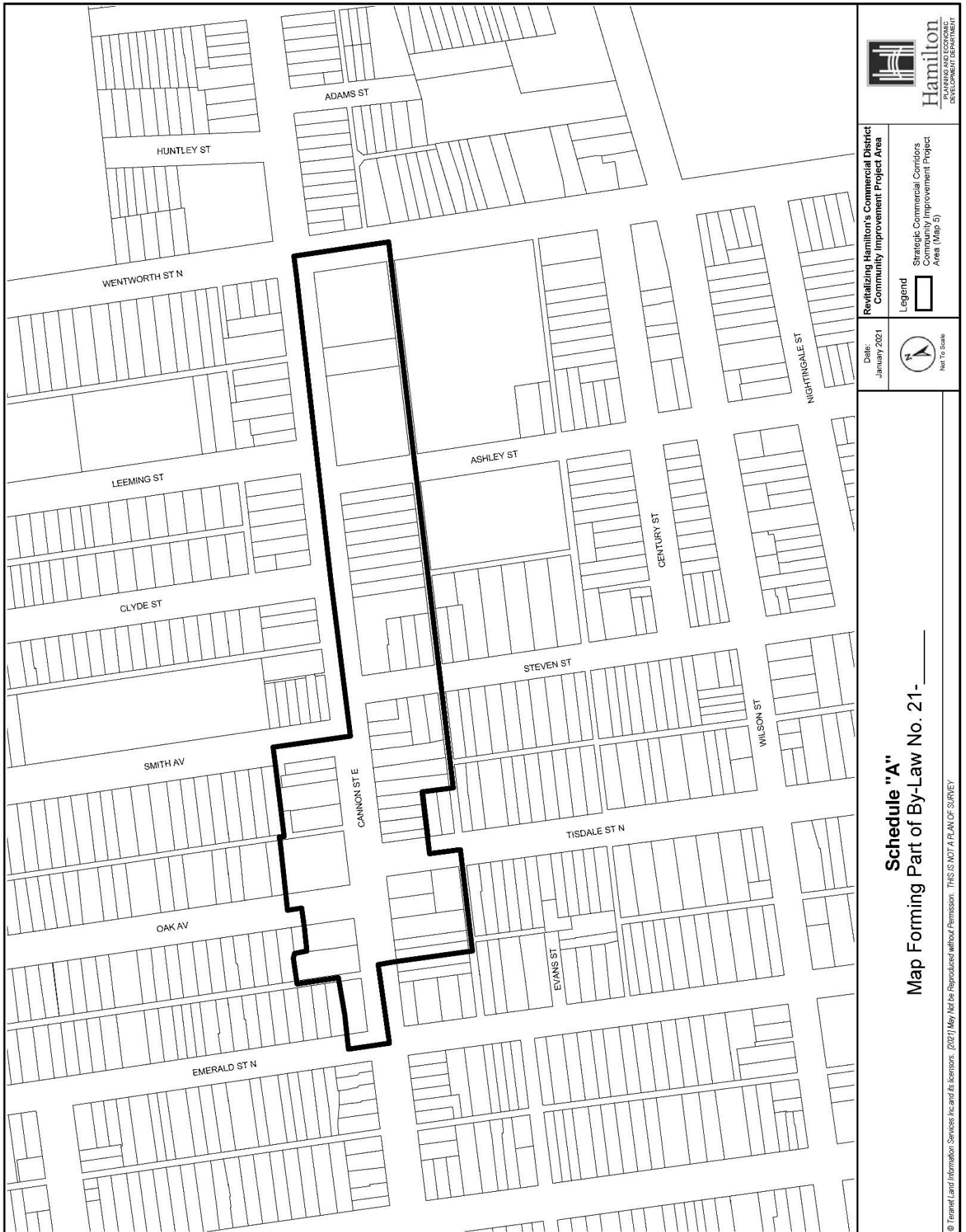






	
<p><b>Revitalizing Hamilton's Commercial District Community Improvement Project Area</b></p>	<p><b>Legend</b></p> <p>Strategic Commercial Corridors Community Improvement Project Area (Map A)</p> <p></p>
<p>Date: January 2021</p>	<p> Not To Scale</p>
<p align="center"><b>Schedule "A"</b></p> <p align="center"><b>Map Forming Part of By-Law No. 21-_____</b></p>	
<p><small>© Teranet Land Information Services Inc. and its licensors. (2021) May Not be Reproduced without Permission. THIS IS NOT A PLAN OF SURVEY</small></p>	





Revitalizing Hamilton's Commercial District  
Community Improvement Project Area

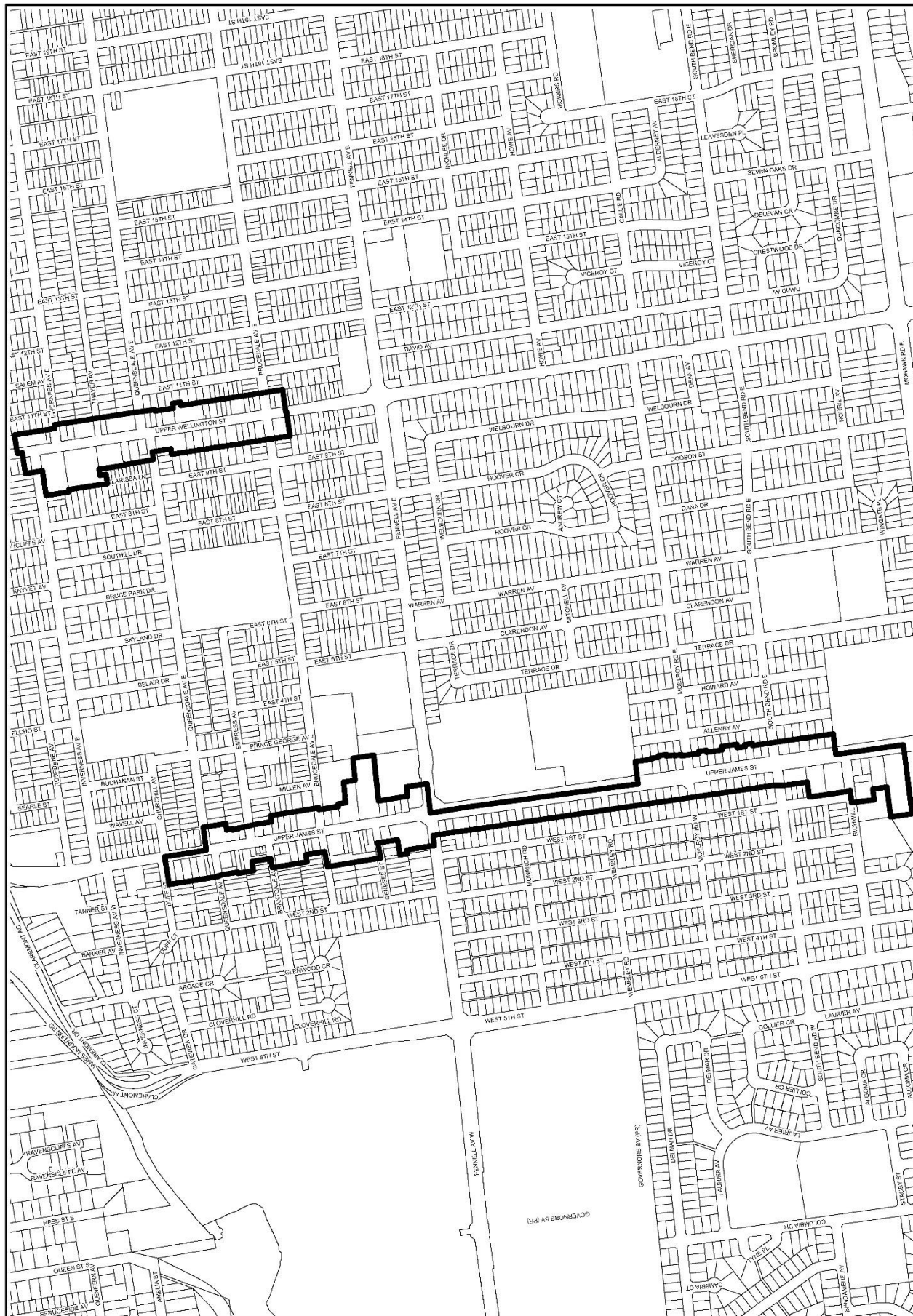
Legend  
Strategic Commercial Corridors  
Community Improvement Project  
Area (Map 5)

Date:  
January 2021



**Schedule "A"**  
**Map Forming Part of By-Law No. 21-**





**Revitalizing Hamilton's Commercial District  
Community Improvement Project Area**

Date: January 2021



**Hamilton**  
PLANNING AND ECONOMIC  
DEVELOPMENT DEPARTMENT

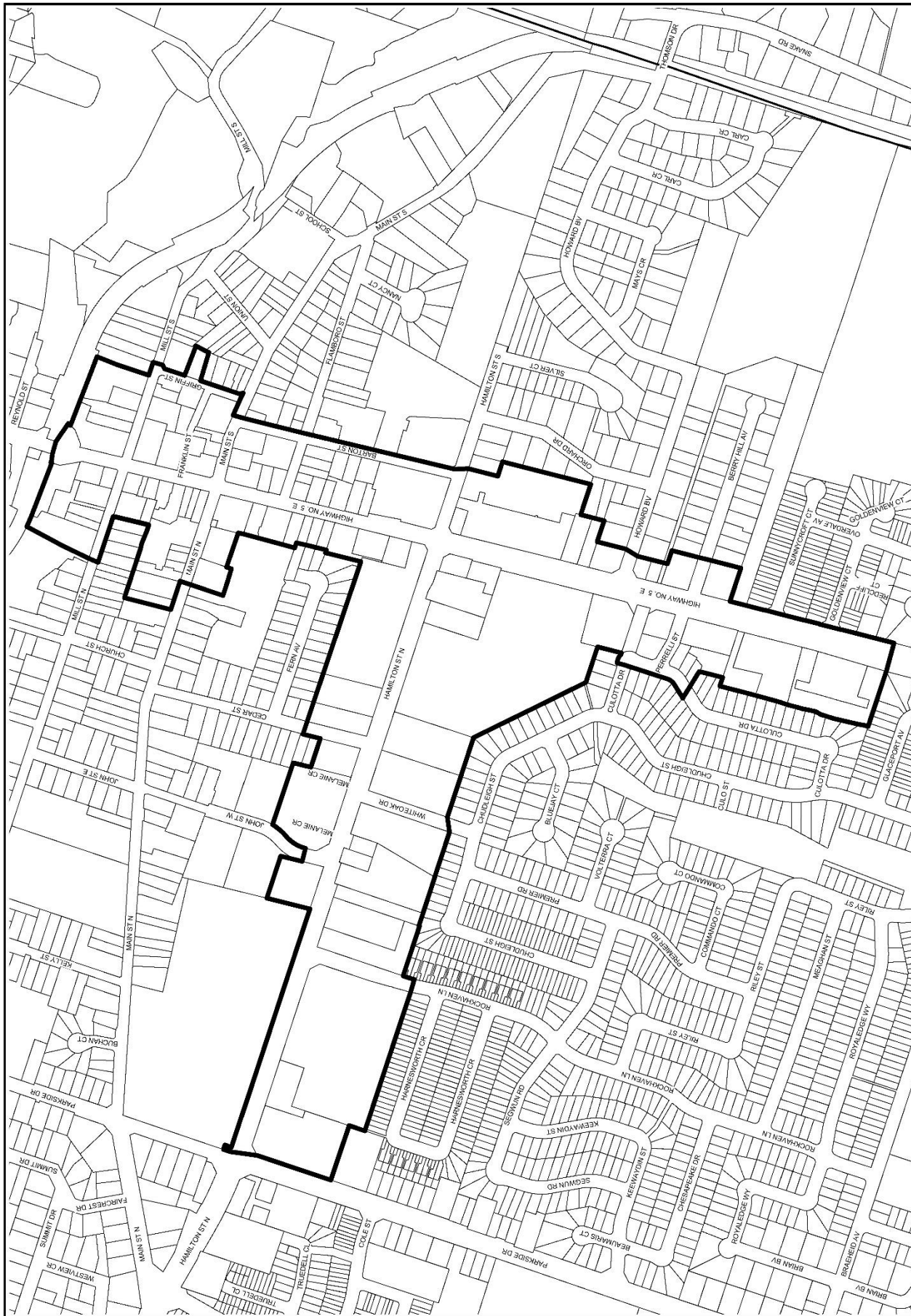
**Legend**




 Strategic Commercial Corridors  
Community Improvement Project  
Area (Map 6)

Not To Scale

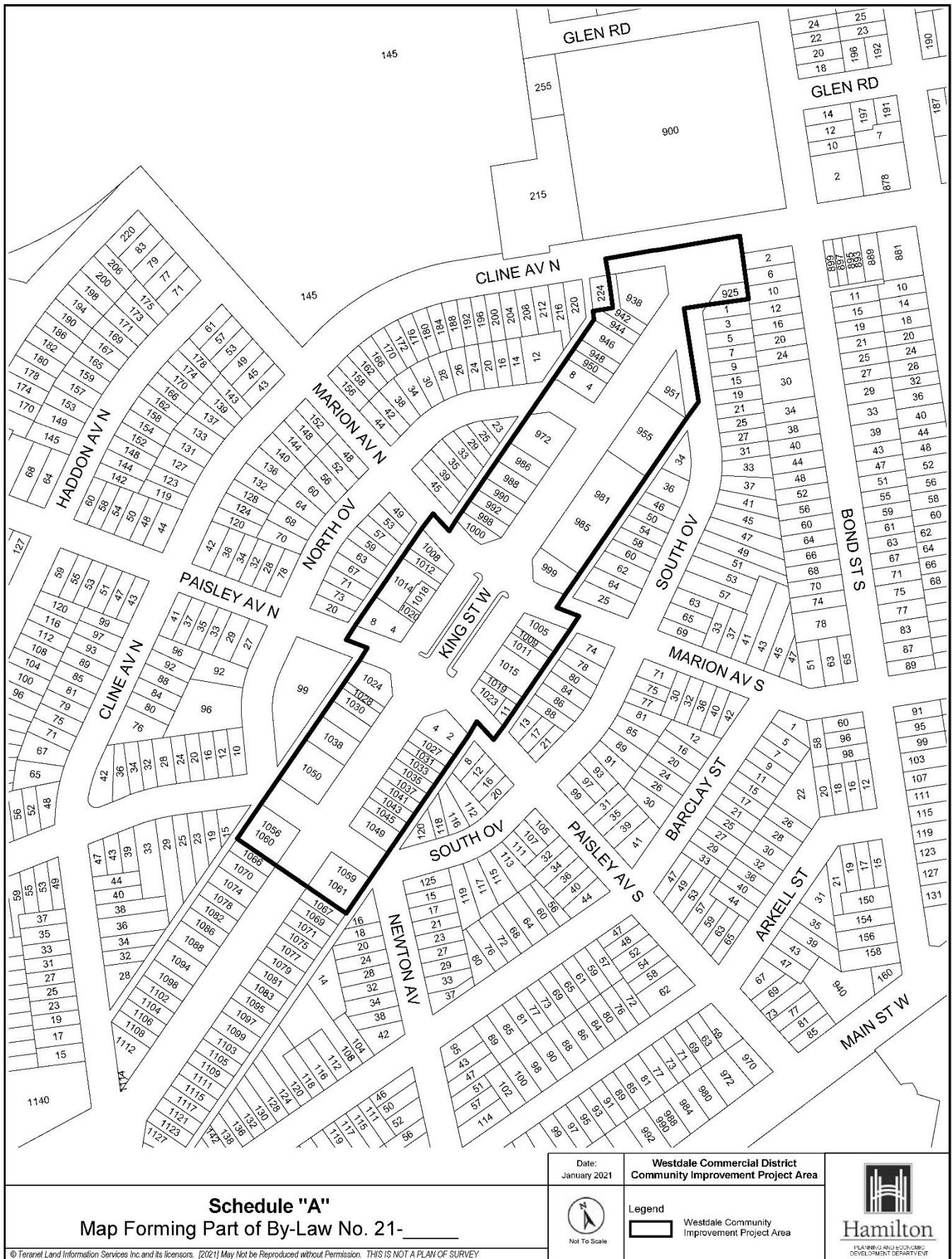
**Schedule "A"**  
Map Forming Part of By-Law No. 21-





	
<b>Waterdown Commercial District</b> <b>Community Improvement Project Area</b>	<b>Legend</b>  Waterdown Community Improvement Project Area
Date: January 2021	 Not To Scale
<p align="center"> <b>Schedule "A"</b>  <b>Map Forming Part of By-Law No.21-</b> _____         </p>	
<small>© Teerant Land Information Services Inc. and its licensors. [2021] May Not be Reproduced without Permission. THIS IS NOT A PLAN OF SURVEY</small>	





**Schedule "A"**  
Map Forming Part of By-Law No. 21-

Date: January 2021 Westdale Commercial District Community Improvement Project Area		
 Not To Scale	<b>Legend</b> Westdale Community Improvement Project Area	