



WELCOME TO THE CITY OF HAMILTON

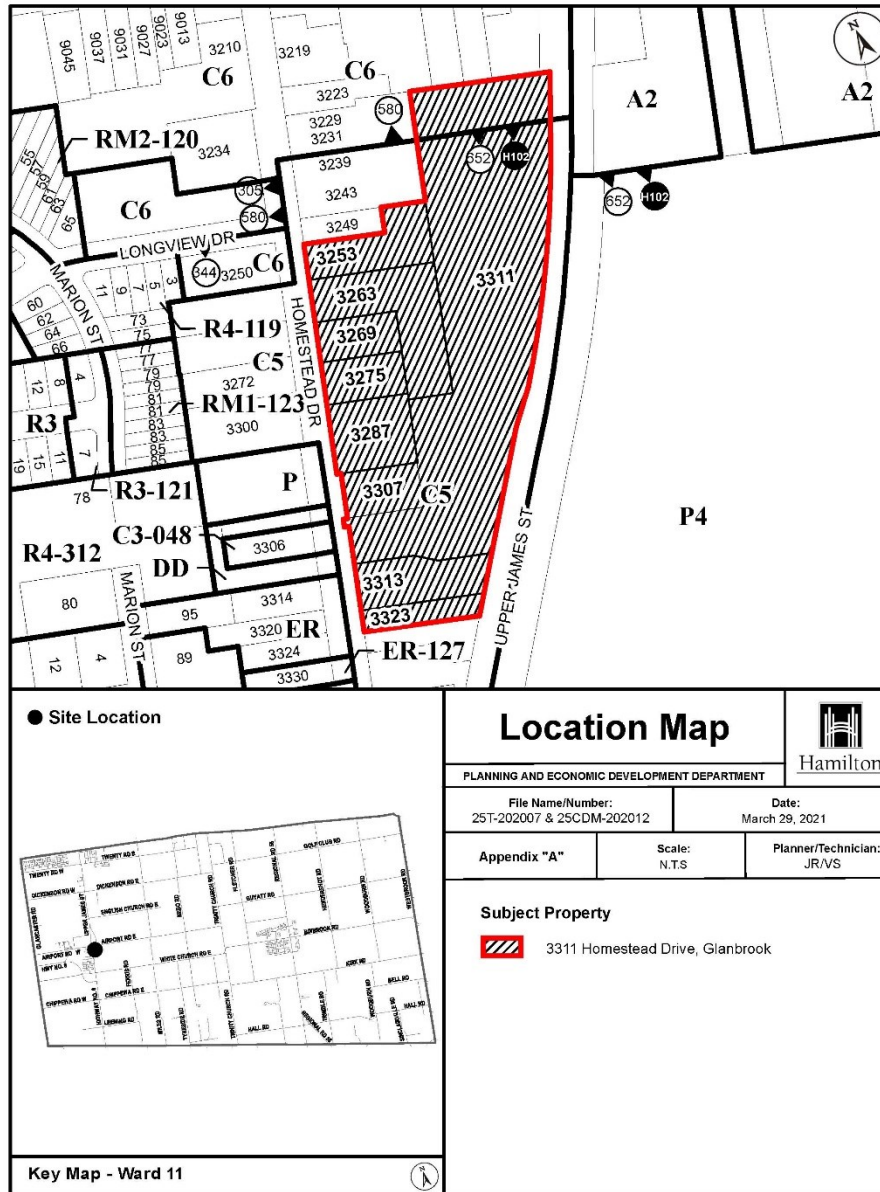
PLANNING COMMITTEE

April 20, 2021

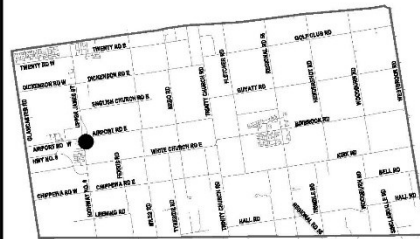
PED21074– (25T-202007 & 25CDM-202012)

Application for Approval of a Draft Plan of Subdivision and Draft Plan of Condominium (Common Element) for Lands Located at 3253, 3263, 3269, 3275, 3287, 3307, 3311, 3313 and 3323 Homestead Drive, Glanbrook.

Presented by: James Van Rooi



● Site Location



Key Map - Ward 11

Location Map



PLANNING AND ECONOMIC DEVELOPMENT DEPARTMENT

File Name/Number:
25T-202007 & 25CDM-202012

Date:
March 29, 2021

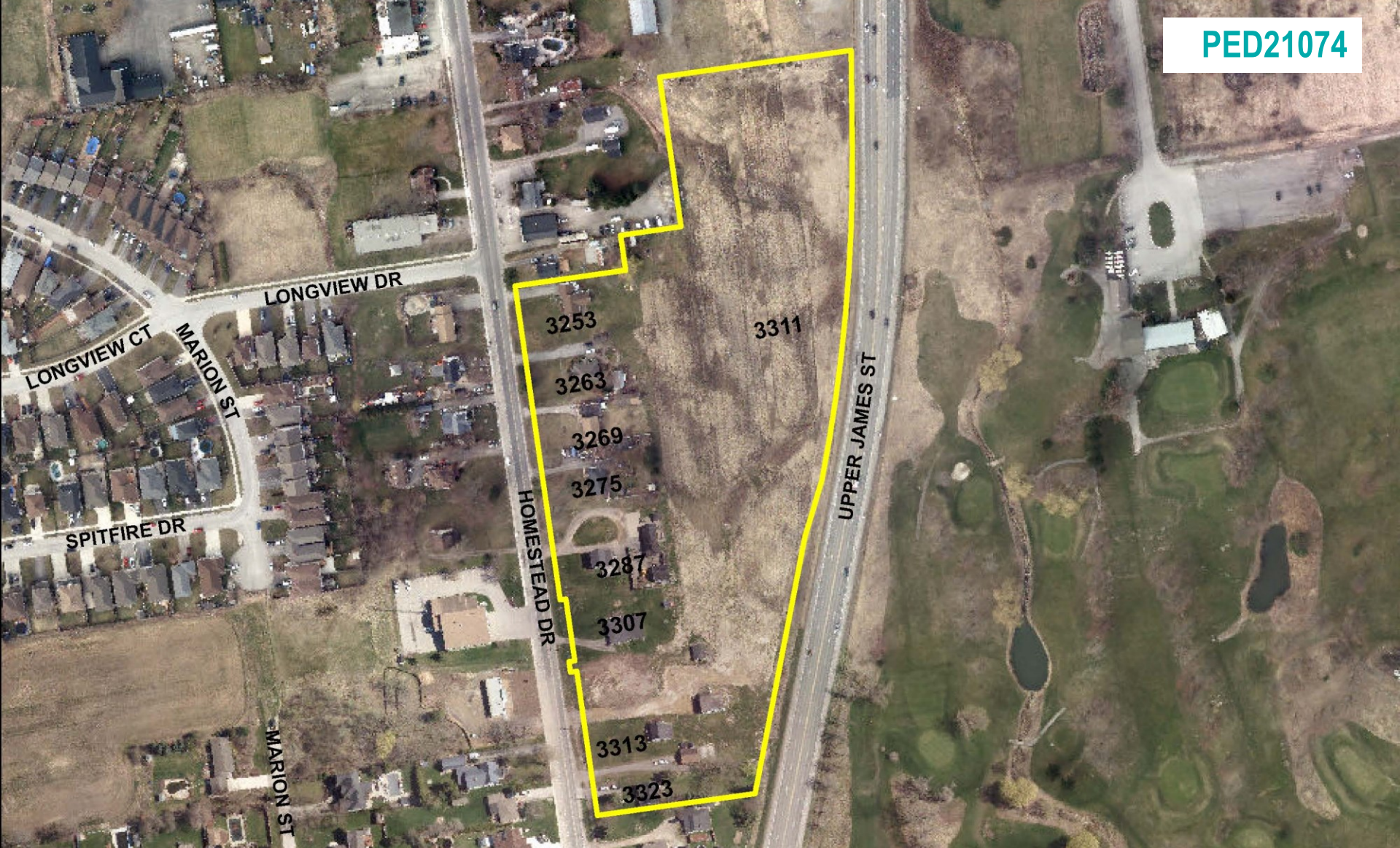
Appendix "A"

Scale:
N.T.S.

Planner/Technician:
JR/VJS

Subject Property

 3311 Homestead Drive, Glanbrook



SUBJECT PROPERTY



3311 Homestead Drive, Glanbrook





Site view from South East Corner



Public Notice Sign



Looking North on Homestead



Looking South on Homestead



Properties west of the site 1



Properties west of the site 2



Properties west of the site 3



Properties south of the site







SWM Pond



Site Entrance 1



THANK YOU FOR ATTENDING

THE CITY OF HAMILTON PLANNING COMMITTEE