

WELCOME TO THE CITY OF HAMILTON

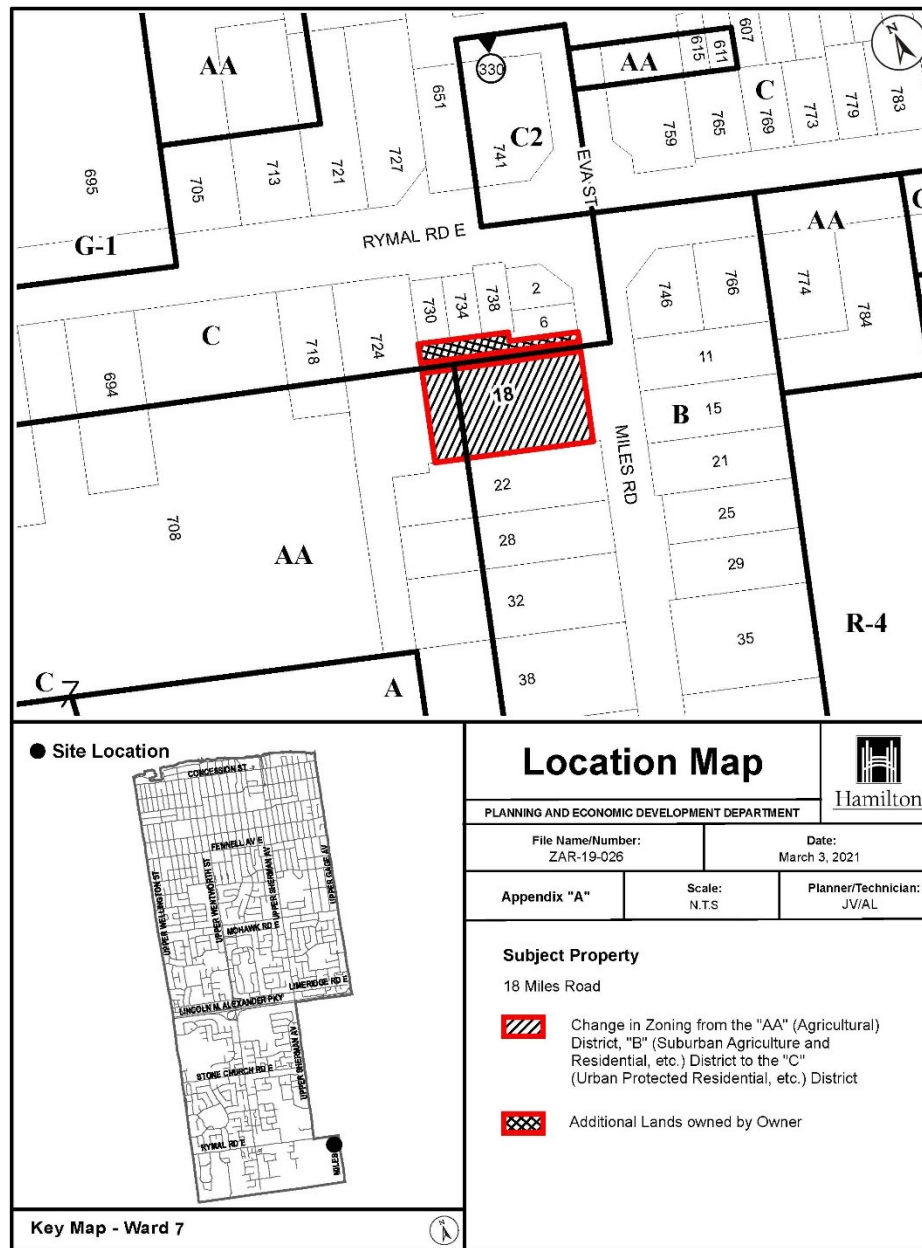
PLANNING COMMITTEE

April 20, 2021

PED21072– (ZAR-19-026)

Application for a Zoning By-law Amendment for Lands Located at
18 Miles Road, Hamilton.

Presented by: James Van Rooi



● Site Location



Key Map - Ward 7

Location Map



PLANNING AND ECONOMIC DEVELOPMENT DEPARTMENT

File Name/Number:
ZAR-19-026

Date:
March 3, 2021


Appendix "A"

Scale:
N.T.S

Planner/Technician:
JV/AL

Subject Property

18 Miles Road

 Change in Zoning from the "AA" (Agricultural) District, "B" (Suburban Agriculture and Residential, etc.) District to the "C" (Urban Protected Residential, etc.) District

 Additional Lands owned by Owner



SUBJECT PROPERTY



18 Miles Road, Hamilton



18 Miles Road



PED21072

Photo 3



Properties North on Rymal



Property East of Site



Properties East of Site




Properties South of Site



Miles Road looking South



Miles Road looking North



THANK YOU FOR ATTENDING

THE CITY OF HAMILTON PLANNING COMMITTEE