

Getting the Word Out

Virtual sessions, and the opportunity to provide advice through the Engage Hamilton portal, were advertised in several ways. Community members were invited to either or both of the public sessions.

WE WANT TO HEAR FROM YOU! 

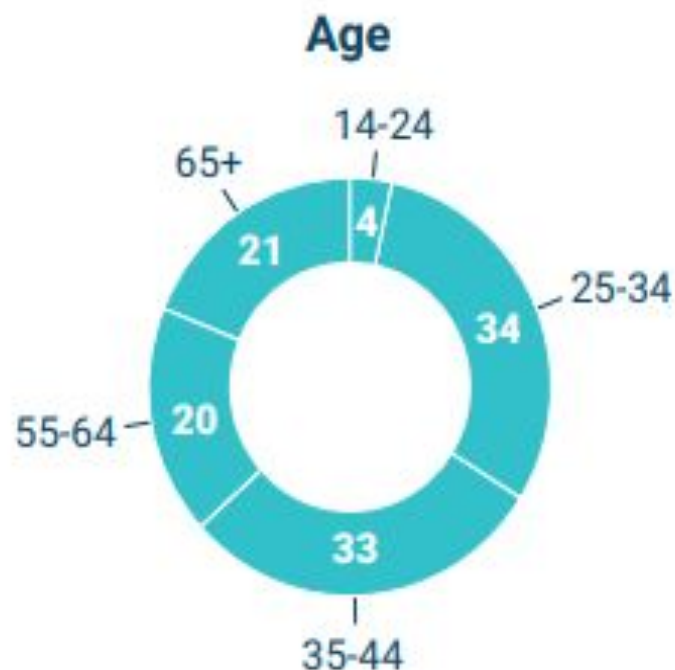


MCR Infrastructure
GRIDS^{2.0}
Moving Forward Together

engage.hamilton.ca



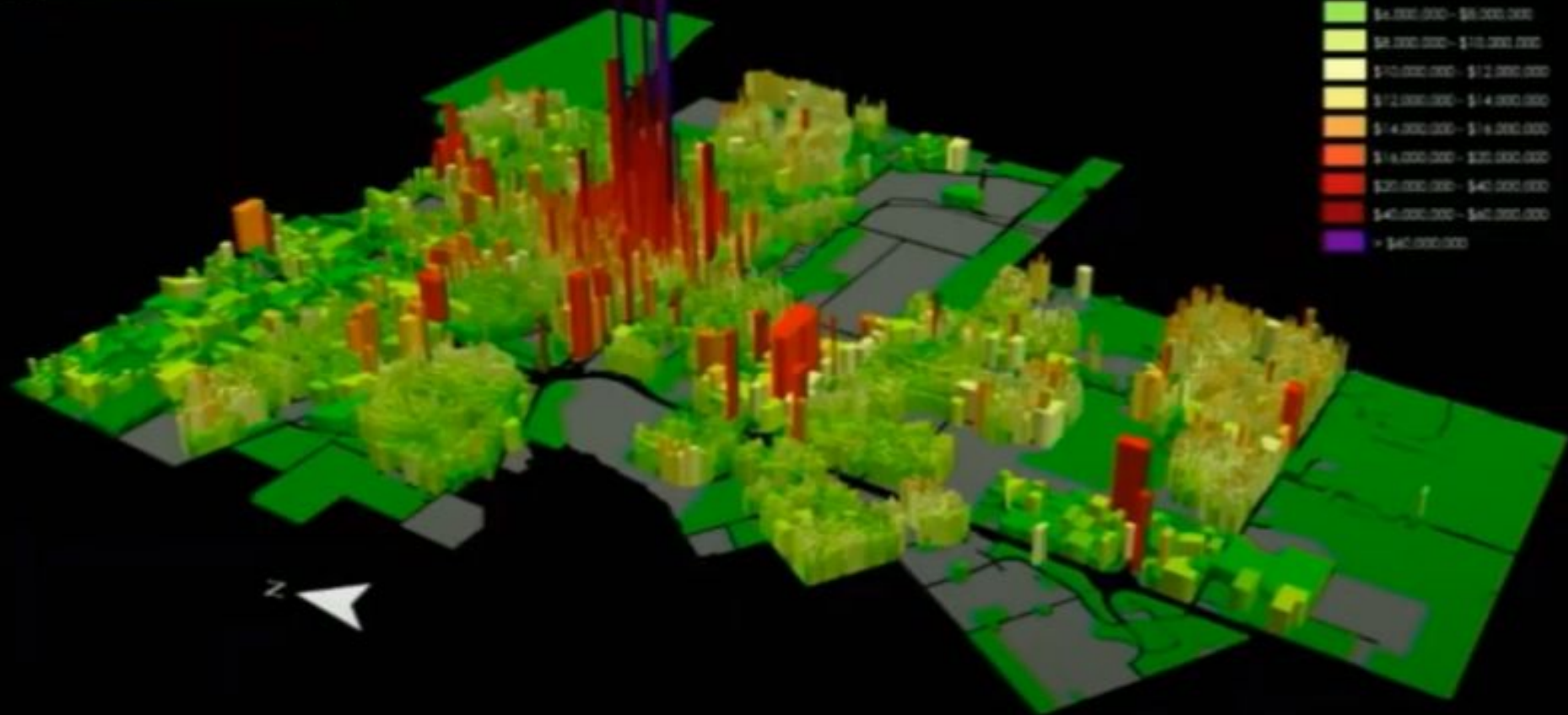
Approximately 150 people from across the City responded to the survey. The distribution of respondents by age and by ward are shown below.



The following summary provides an overview of key findings for each of the four survey sections. Open ended questions (Q2, Q7, Q8, and Q9) where people provided a written response have been summarized by overall themes with number of responses shown for each theme. Written responses in their entirety can be found in **Appendix C**.

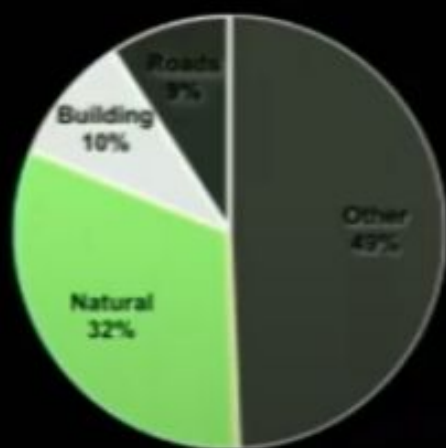
Guelph, ON

Total Value Per Hectare (2013)



Guelph, ON

Figure Ground (+ Natural Features)



Assets*



Breakdown of Revenue by Building Type

URBAN
Ready, Set, Go!

LOW DENSITY

MEDIUM DENSITY

HIGH DENSITY

RESIDENTIAL



MIXED-USE



COMMERCIAL



Breakdown of Revenue by Building Type

URBAN³
Study Year 2018

LOW DENSITY

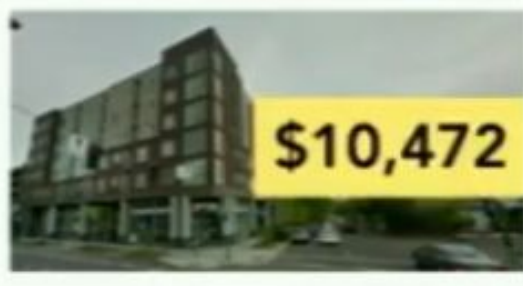
MEDIUM DENSITY

HIGH DENSITY

RESIDENTIAL




MIXED-USE



COMMERCIAL



Missing Middle Housing Types



They can be arranged side-by-side, stacked or as a combination of the two







