



KEY MAP



LOCATION PLAN

PROPOSED STOP CONTROL:

**Idlewild Lane at Kopperfield Lane
Idlewild Lane at Kellogg Avenue**

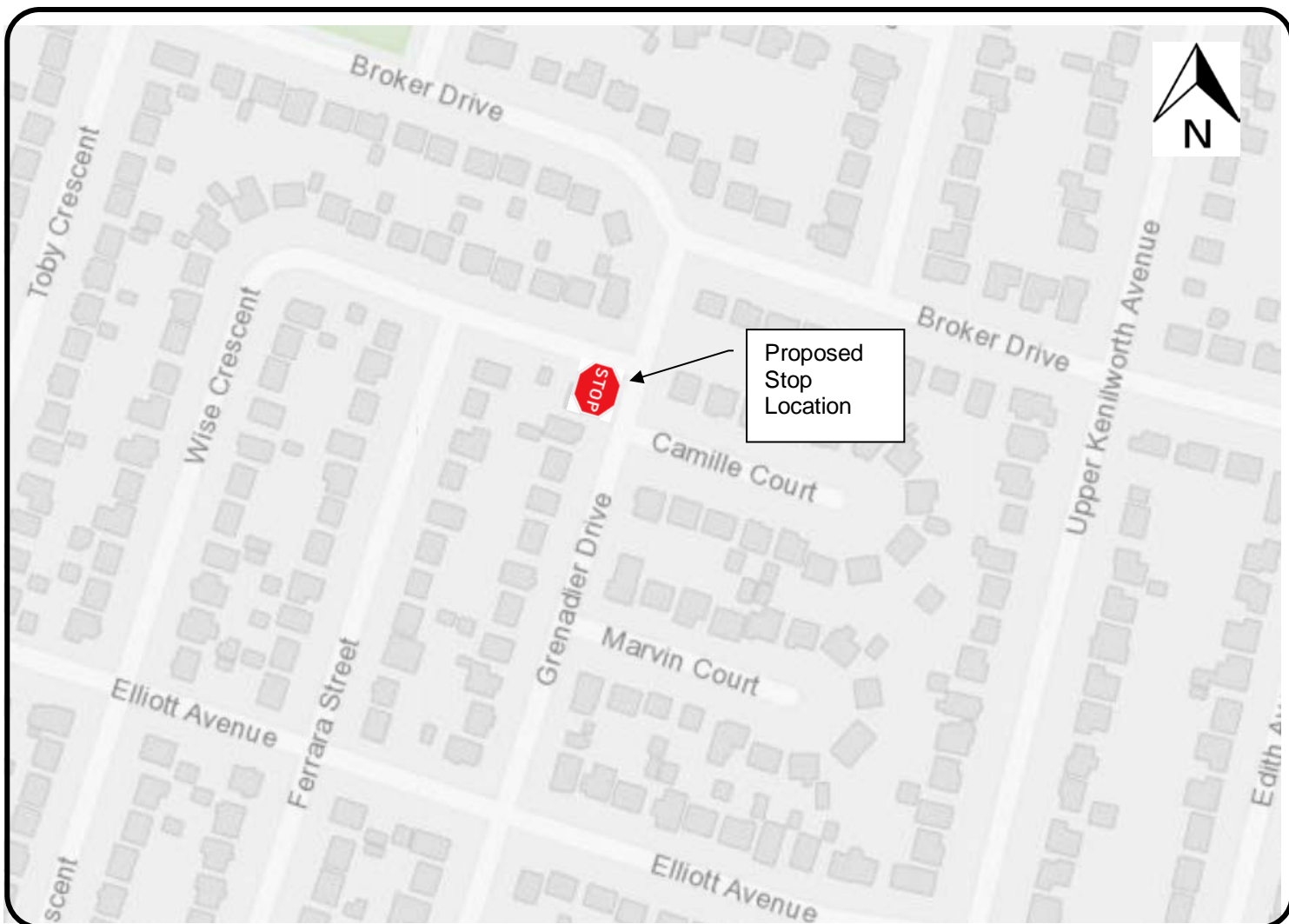
Transportation Operations & Maintenance
PUBLIC WORKS DEPARTMENT

LEGEND

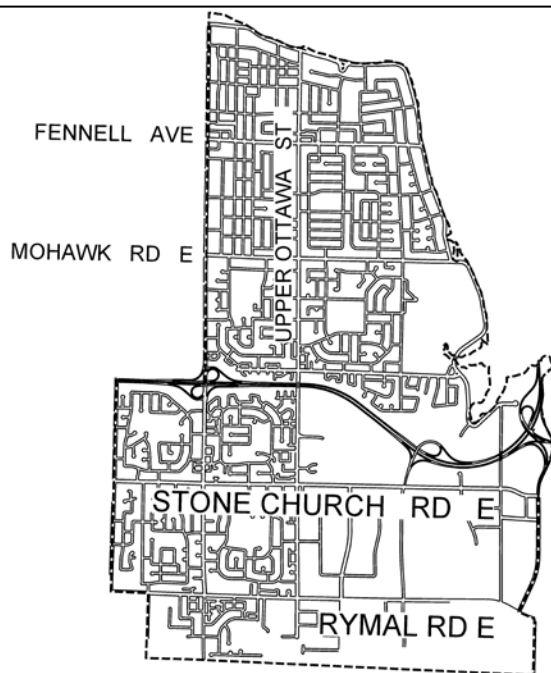
- EXISTING STOP
- STOP PROPOSED STOP

SCALE
NOT TO SCALE

DATE
June 14, 2021



KEY MAP



**HAMILTON
WARD 6**




LOCATION PLAN

PROPOSED STOP CONTROL:

**Wise Crescent at Grenadier Drive
(north intersection)**

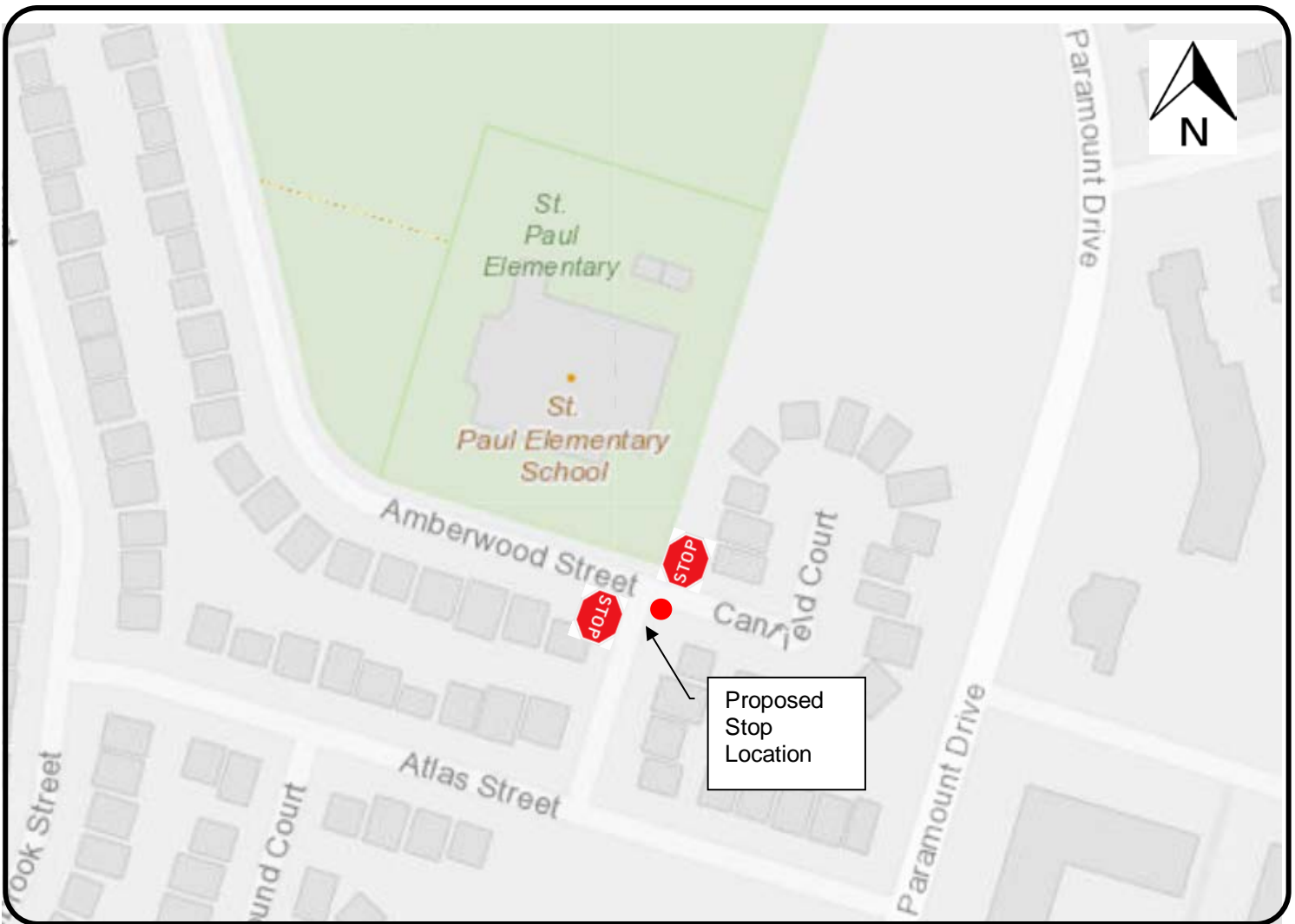
Transportation Operations & Maintenance
PUBLIC WORKS DEPARTMENT

LEGEND

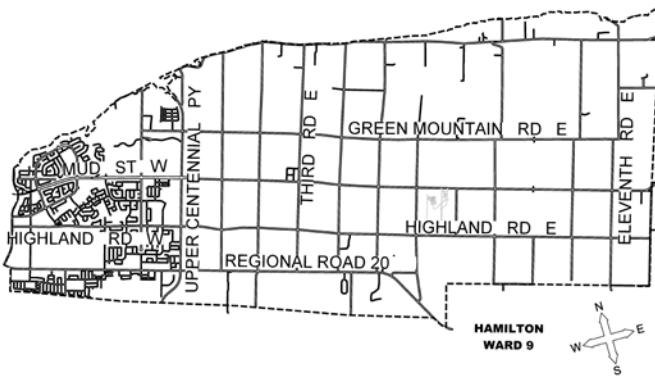
- EXISTING STOP
-  PROPOSED STOP

SCALE
NOT TO SCALE

DATE
June 14, 2021



KEY MAP



LOCATION PLAN

PROPOSED STOP CONTROL:

Amberwood Street at Canfield Court

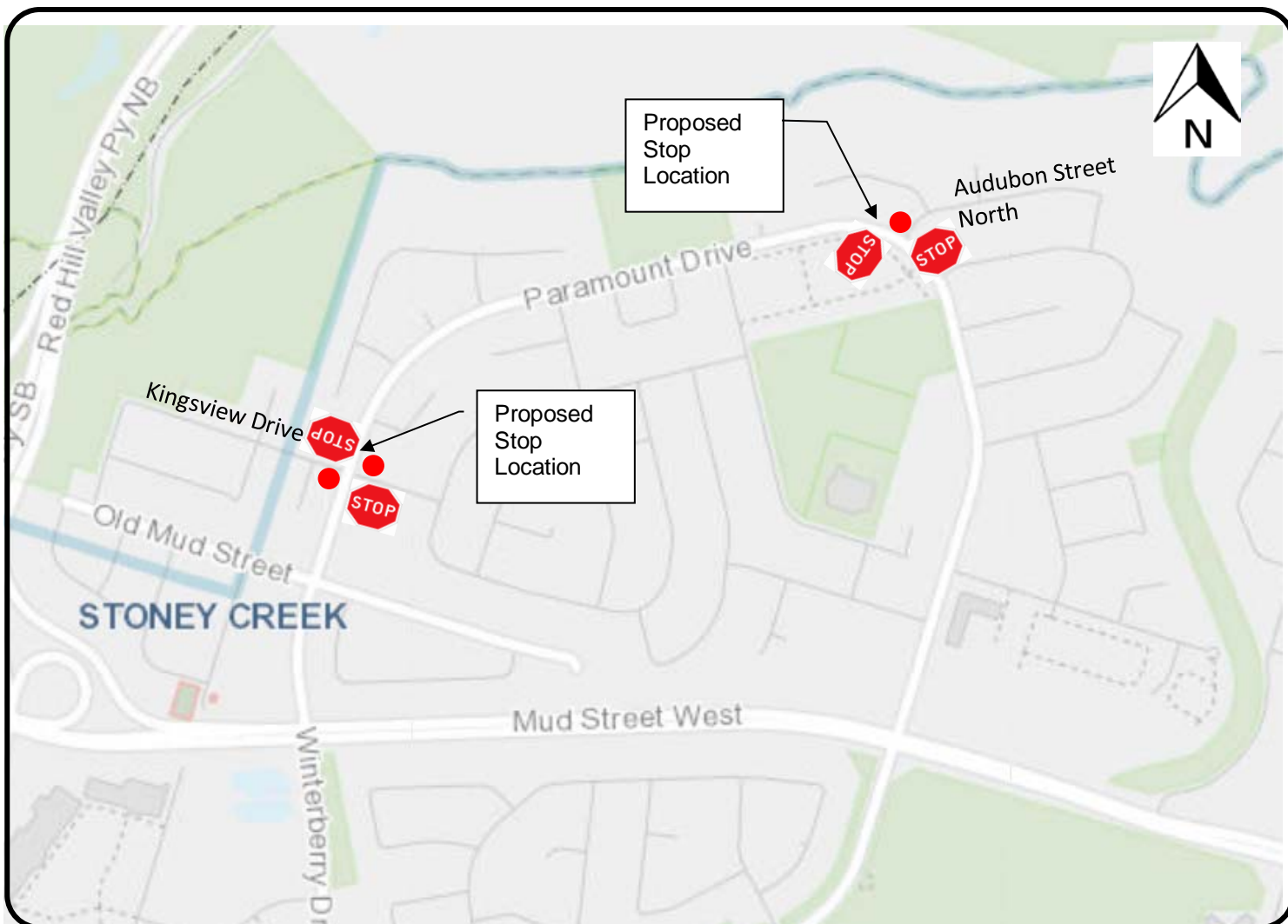
Transportation Operations & Maintenance
PUBLIC WORKS DEPARTMENT

LEGEND

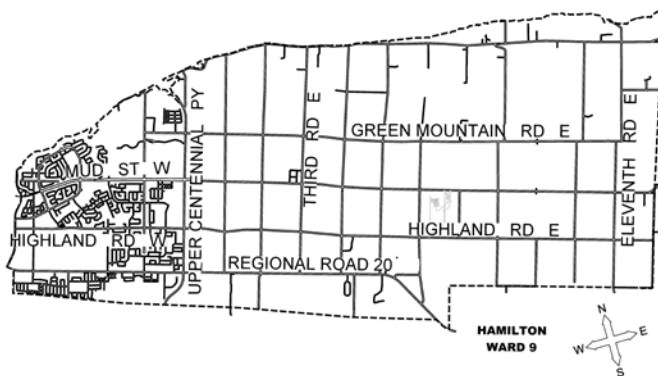
- EXISTING STOP
- STOP PROPOSED STOP

SCALE
NOT TO SCALE

DATE
June 14, 2021



KEY MAP



LOCATION PLAN

PROPOSED STOP CONTROL:

Paramount Drive at Kingsview Drive
Paramount Drive at Audubon Street North

Transportation Operations & Maintenance
 PUBLIC WORKS DEPARTMENT

LEGEND

- EXISTING STOP
- STOP PROPOSED STOP

SCALE
 NOT TO SCALE

DATE
 June 14, 2021