


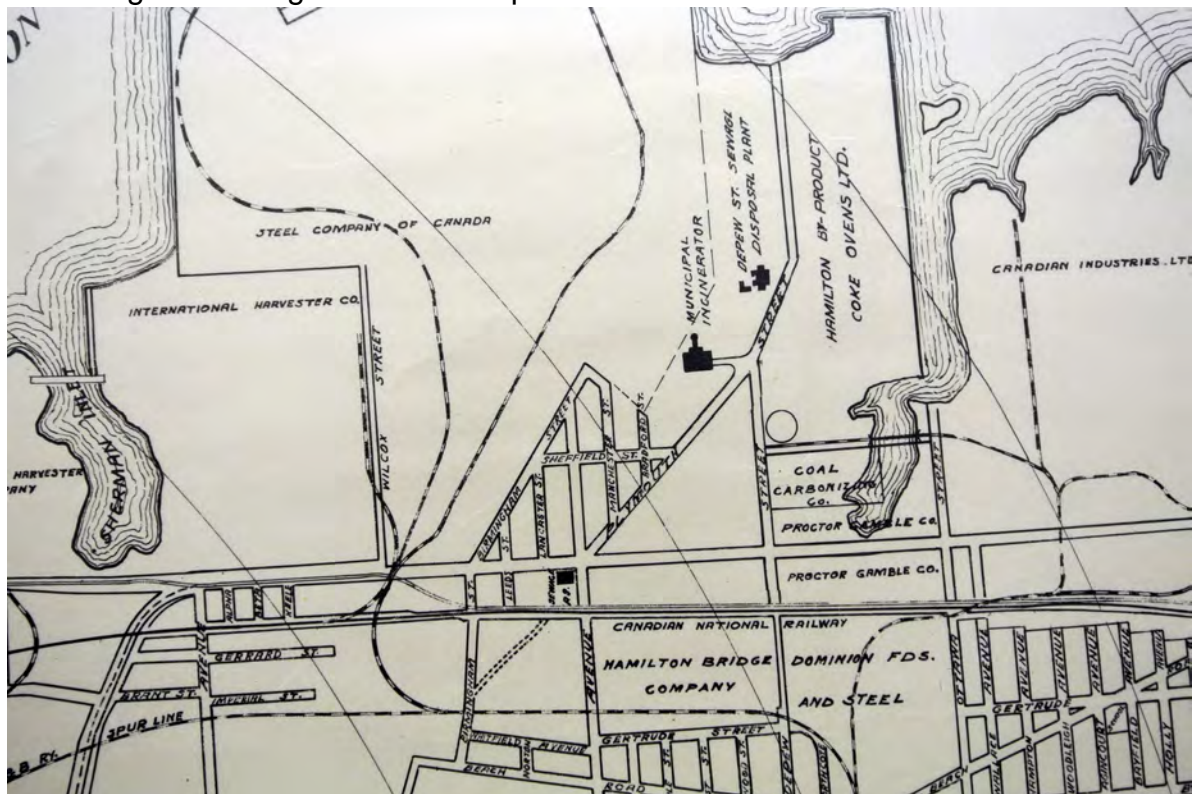
Hamilton Bay before infilling



Brightside Neighbourhood reunion




1943 Brightside Neighbourhood map



Historical mapping and documents

credit for images: Simon Orphana, Matt McInnes, Nancy Bouchier, John Michaluk.

In the Industrial District



The Mechanic and Working man
who has the ambition to **OWN** his home and thereby leave his wife secure should he be suddenly taken away should say:

BRIGHTSIDE

at once and see how **CONVENIENT** the lots are to **THE LARGE INDUSTRIES**. How high, dry and level they are situated and the clear bracing air. No long car ride home after a hard day's work. He would be home **five minutes** after the whistle blows and be able to put the time at home that he would otherwise spend on a long walk or car ride. Sidewalks, sewers and water on Ginkison Street. Salesman on survey from 2 p.m. to-day.

**I Will Build Your House
On Easy Terms**

Lots \$100 to \$200, easy terms. Good lot on corner of Trolley and Ginkison 1225, \$10 down, \$5 monthly. \$199 lots, \$5 down, \$5 monthly.

BRIGHTSIDE Phone 1232.

PHILIP M. COOKE

806 Bank of Hamilton Building. Phones 500, 3671 and 1232.
Office open Monday, Wednesday and Saturday evenings, 7.30 to 9.

Developer's Advertisement, 1911
from: Craig Heron, *Lunch-Bucket Lives: Remaking the Workers' City*, (Between the Lines, 2016) p.47.

1950 Aerial photo

