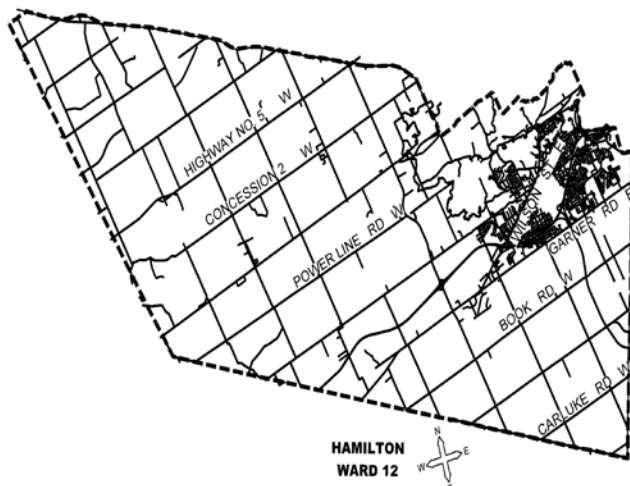


KEY MAP



LOCATION PLAN

PROPOSED STOP CONTROL:

Briar Hill Crescent at Broad Leaf Crescent, Stonegate Drive at Briar Hill Crescent, Deervalley Road at Green Ravine Drive, Briar Hill Crescent at Broad Leaf Crescent, Cottonwood Court at Highvalley Road, Longfield Crescent at Broad Leaf Crescent, Briar Hill Crescent at Broad Leaf Crescent, Marigold Court at Longfield Crescent, Briar Hill Crescent at Longfield Crescent

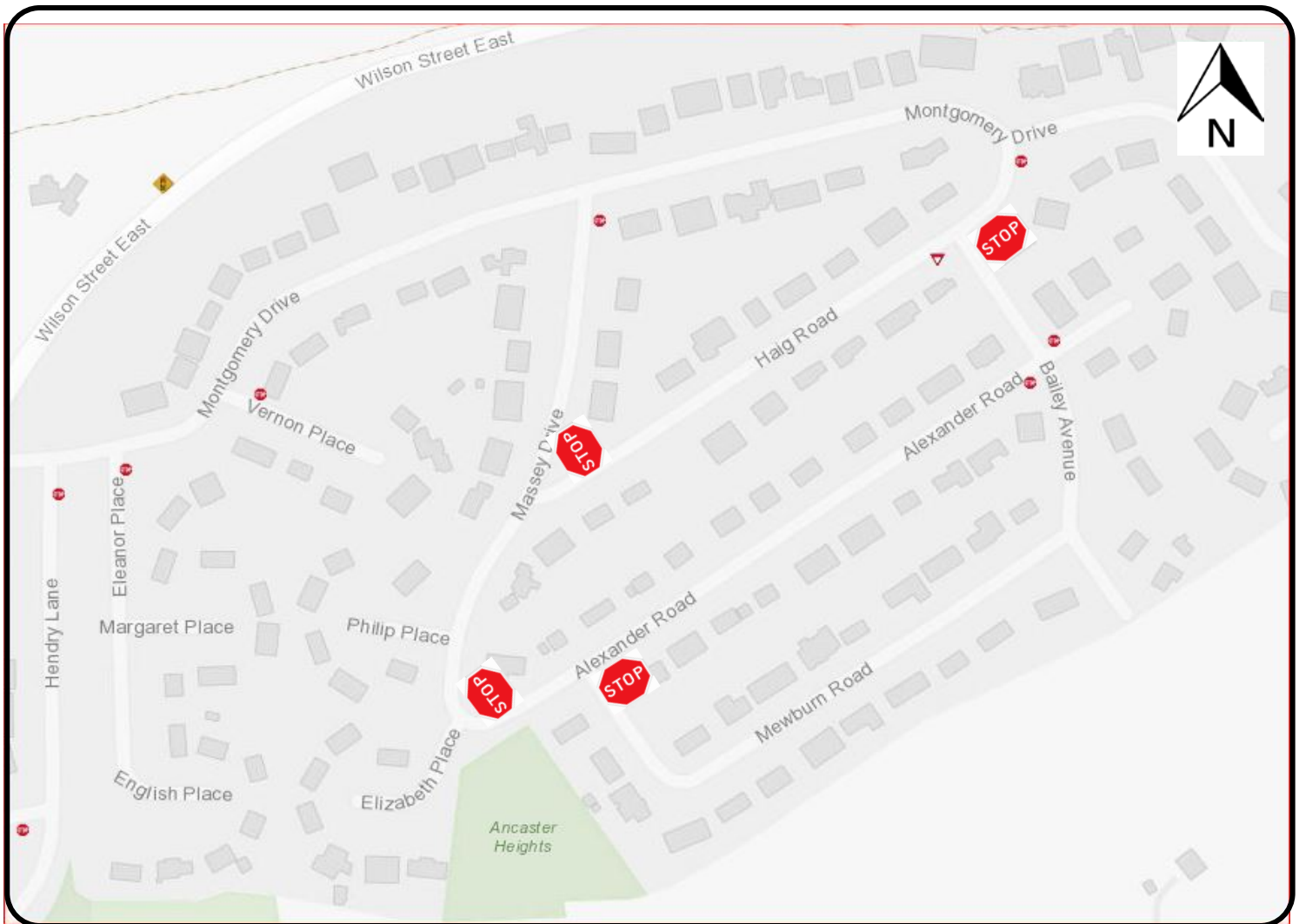
Transportation Operations & Maintenance
PUBLIC WORKS DEPARTMENT

LEGEND

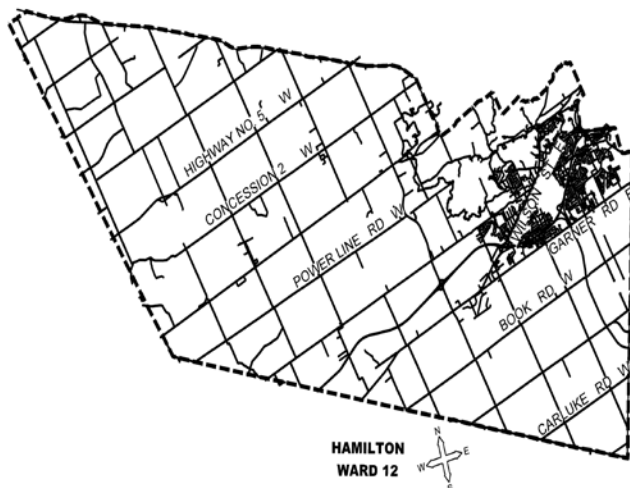
- EXISTING STOP
- STOP PROPOSED STOP

SCALE
NOT TO SCALE

DATE
September 10, 2021



KEY MAP



LOCATION PLAN

PROPOSED STOP CONTROL:
 Bailey Avenue at Haig Road, Haig Road at Massey Drive, Alexander Road at Massey Drive, Mewburn Road at Alexander Road

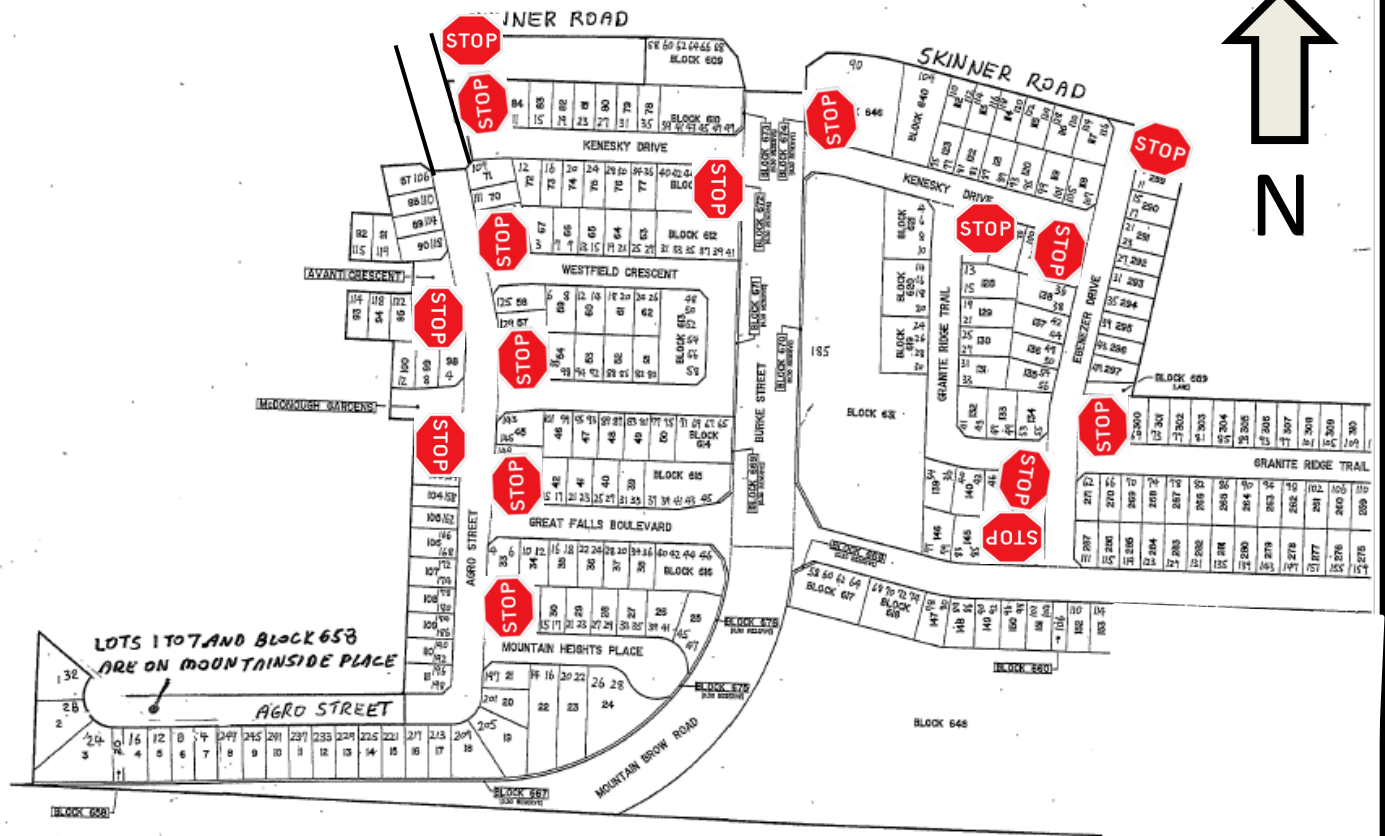
Transportation Operations & Maintenance
 PUBLIC WORKS DEPARTMENT

LEGEND

- EXISTING STOP
- STOP PROPOSED STOP

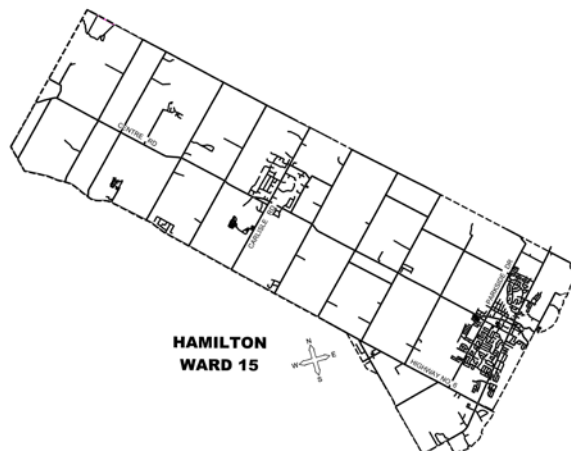
SCALE
 NOT TO SCALE

DATE
 September 10, 2021



REVISED PAGE

KEY MAP



HAMILTON
WARD 15

LOCATION PLAN

PROPOSED STOP CONTROL:

McDonough Gardens at Agro Street, Westfield Crescent at Agro Street, Avanti Crescent at Agro Street, Kenesky Drive at Agro Street, Kenesky Drive at Burke Street, Kenesky Drive at Burke Street, Kenesky Drive at Ebenezer Drive, Granite Ridge Trail at Kenesky Drive, Granite Ridge Trail at Ebenezer Drive, Granite Ridge Trail at Ebenezer Drive, Agro Street at Skinner Road, Mountain Heights Place at Agro Street, Great Falls Boulevard at Agro Street, Ebenezer Drive at Great Falls Boulevard, Ebenezer Drive at Skinner Road

Transportation Operations & Maintenance
PUBLIC WORKS DEPARTMENT

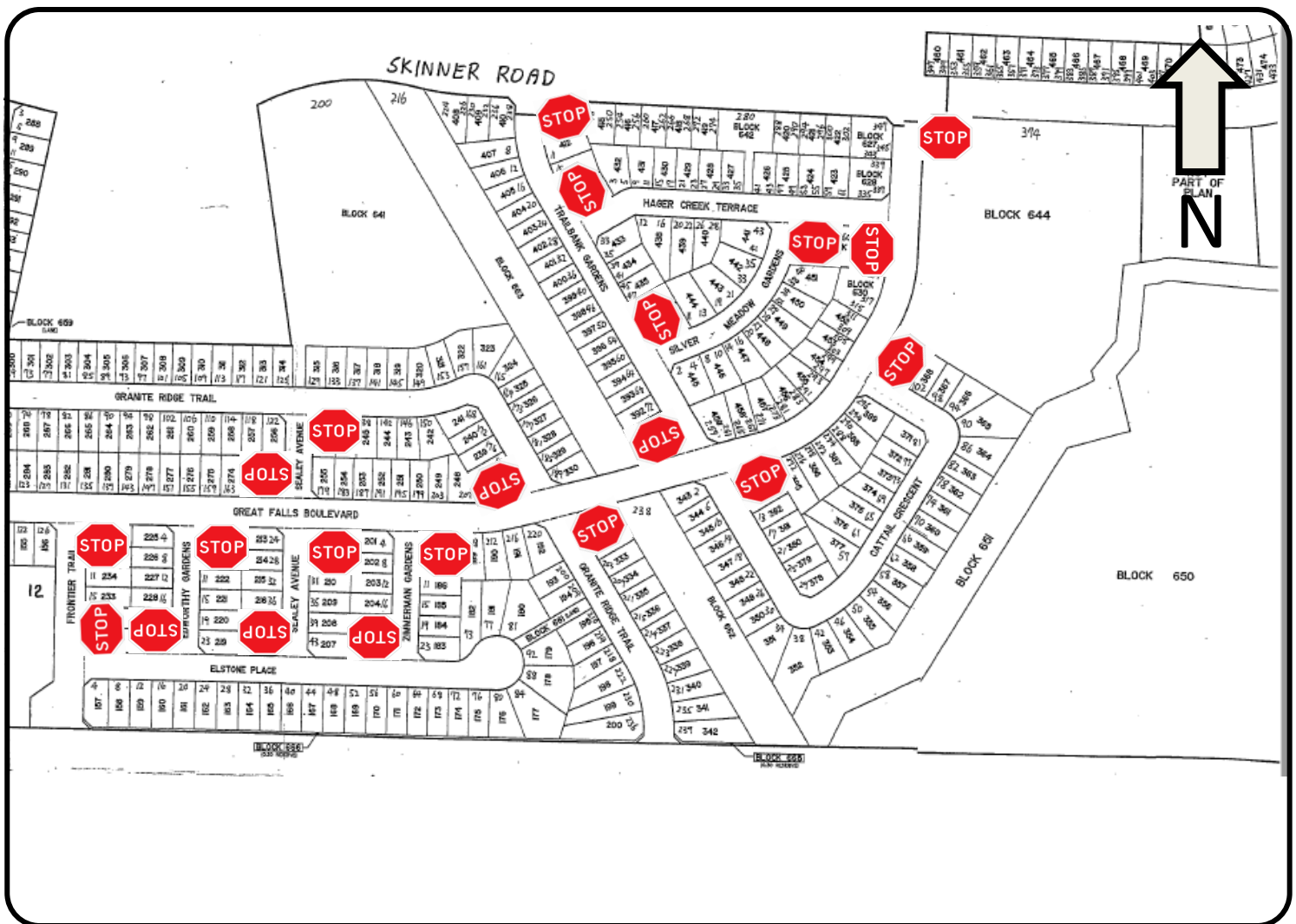
LEGEND

● EXISTING STOP

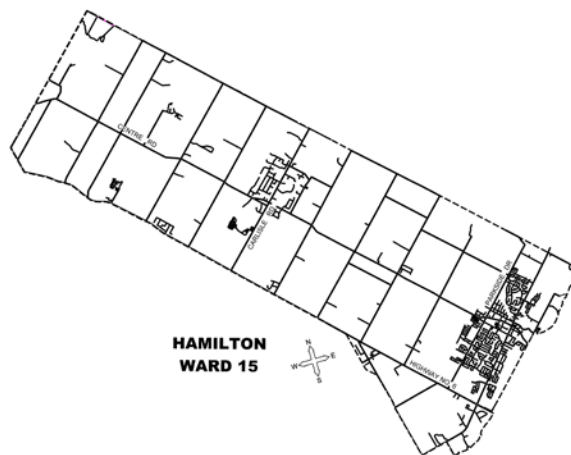
STOP PROPOSED STOP

SCALE
NOT TO SCALE

DATE
September 10, 2021



KEY MAP



LOCATION PLAN

PROPOSED STOP CONTROL:

Great Falls Boulevard at Skinner Road, Granite Ridge Trail at Great Falls Boulevard, Granite Ridge Trail at Great Falls Boulevard, Sealey Avenue at Granite Ridge Trail, Sealey Avenue at Great Falls Boulevard, Sealey Avenue at Great Falls Boulevard, Sealey Avenue at Elstone Place, Frontier Trail at Great Falls Boulevard, Edworthy Gardens at Great Falls Boulevard, Edworthy Gardens at Elstone Place, Elstone Place at Frontier Place, Zimmerman Gardens at Great Falls Boulevard, Zimmerman Gardens at Elstone Place, Trailbank Gardens at Skinner Road, Trailbank Gardens at Great Falls Boulevard, Hager Creek Terrace at Trailbank Gardens, Hager Creek Terrace at Great Falls Boulevard, Silver Meadow Gardens at Trailbank Gardens, Silver Meadow Gardens at Hager Creek Terrace, Cattail Crescent at Great Falls Boulevard

Transportation Operations & Maintenance
PUBLIC WORKS DEPARTMENT

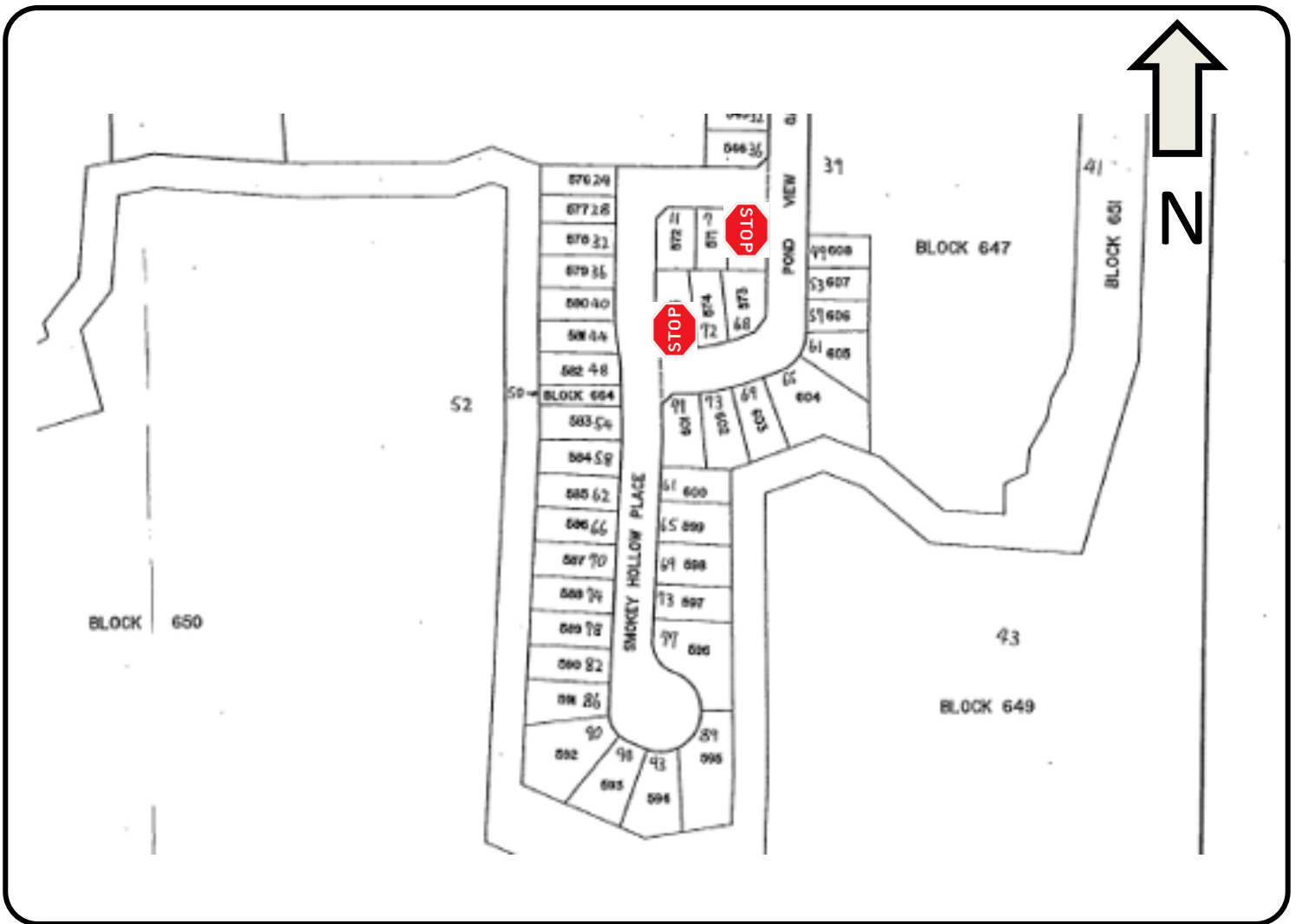
LEGEND

● EXISTING STOP

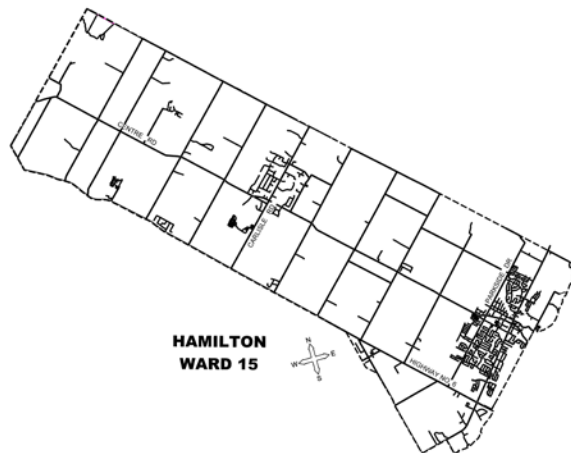
STOP PROPOSED STOP

SCALE
NOT TO SCALE

DATE
September 10, 2021



KEY MAP




LOCATION PLAN

PROPOSED STOP CONTROL:

Pond View Gate at Smokey Hollow Place
Smokey Hollow Place at Pond View Gate

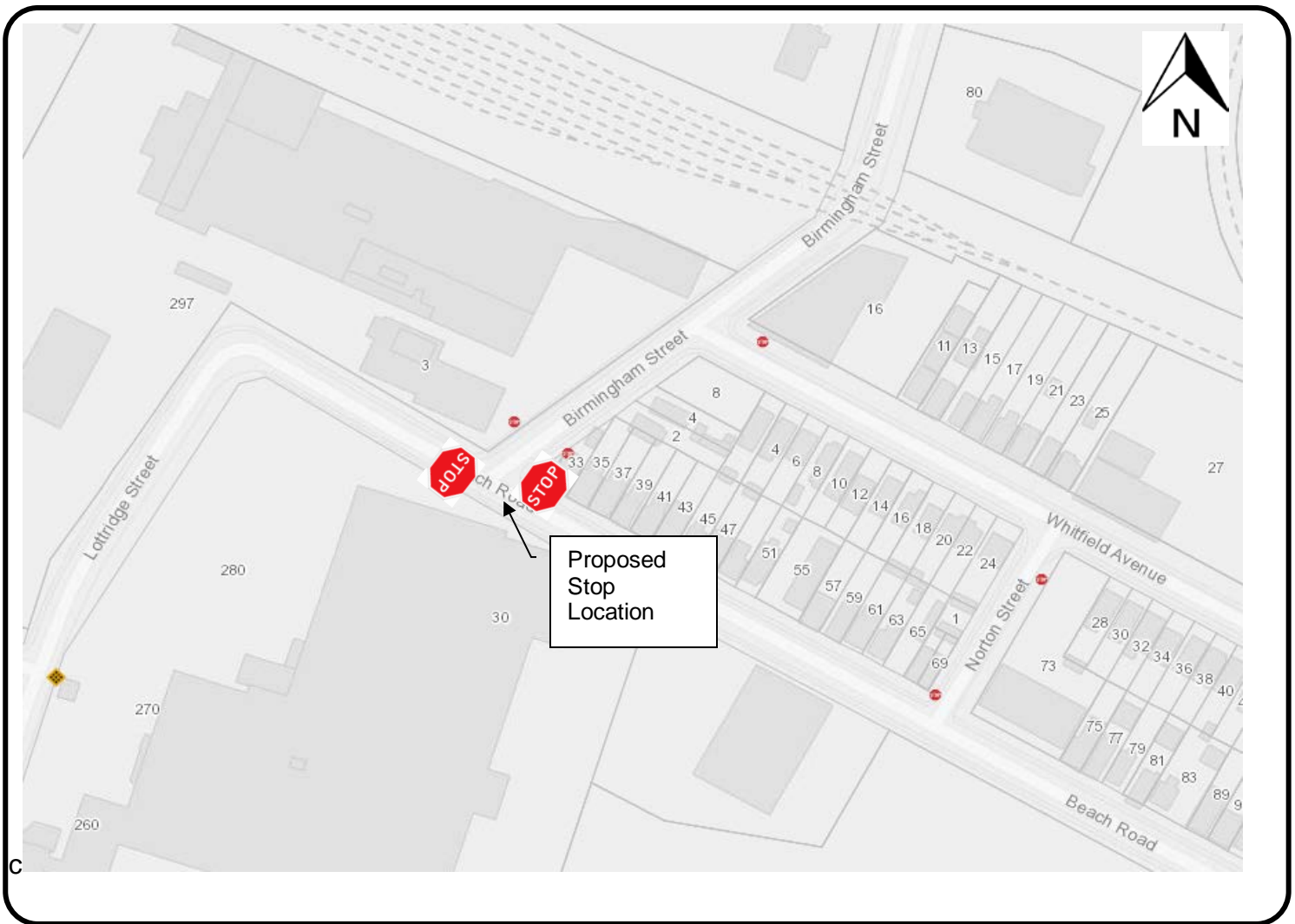
Transportation Operations & Maintenance
PUBLIC WORKS DEPARTMENT

LEGEND

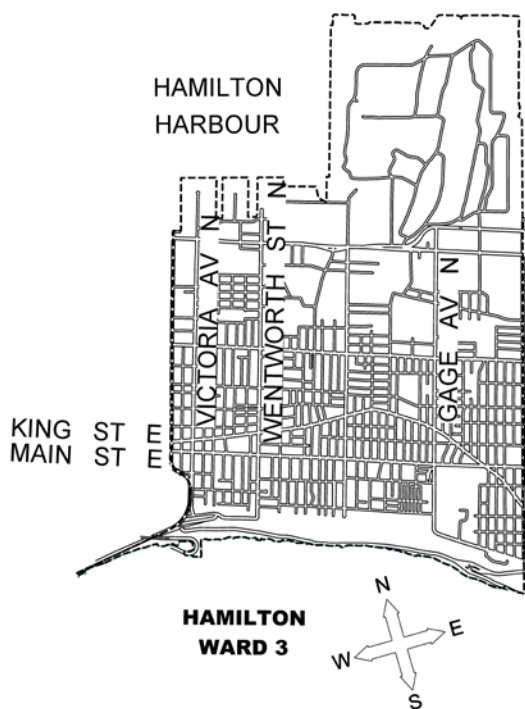
- EXISTING STOP
-  PROPOSED STOP

SCALE
NOT TO SCALE

DATE
September 10, 2021



KEY MAP



LOCATION PLAN

PROPOSED STOP CONTROL:

Beach Boulevard at Birmingham Street

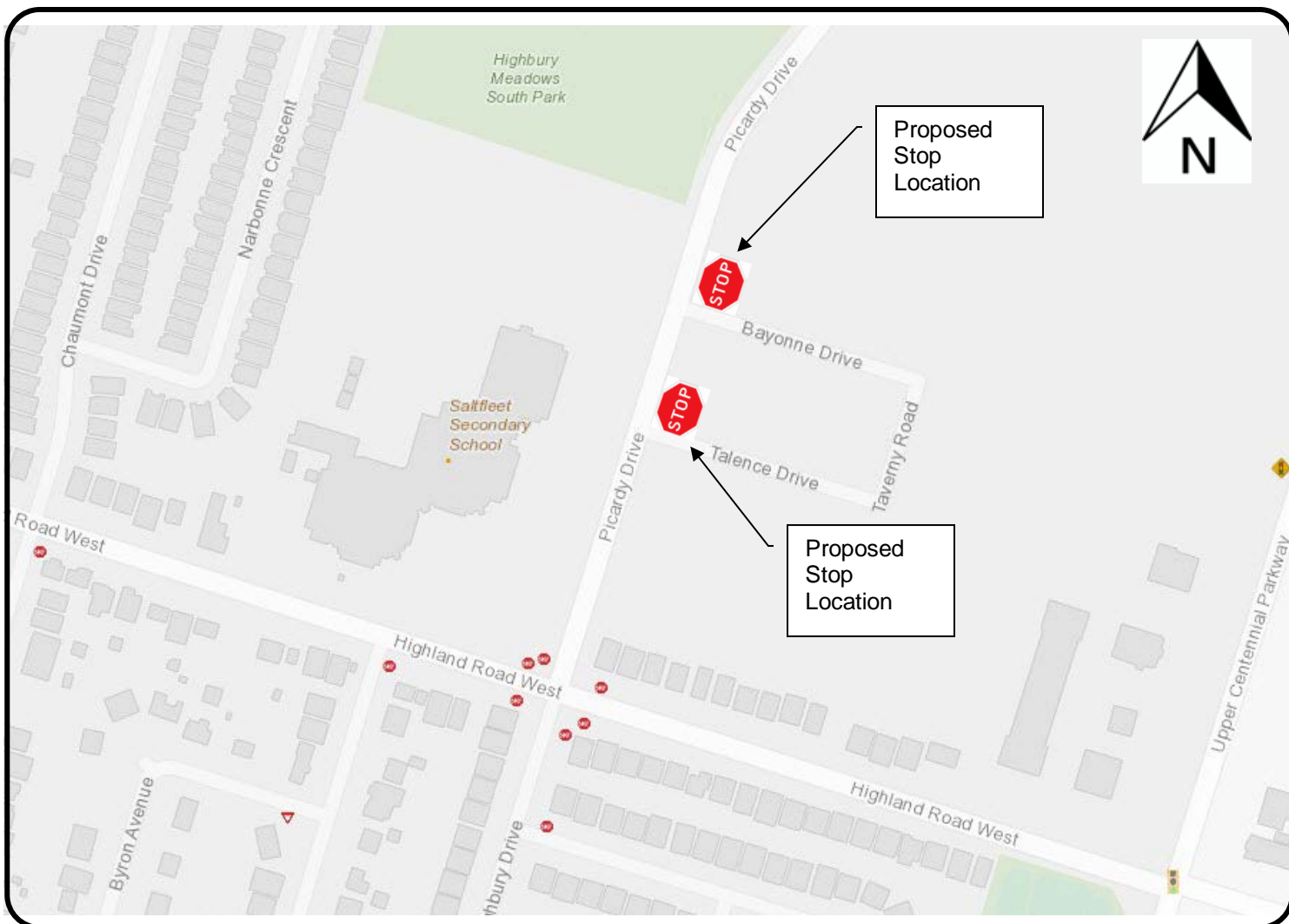
Transportation Operations & Maintenance
PUBLIC WORKS DEPARTMENT

LEGEND

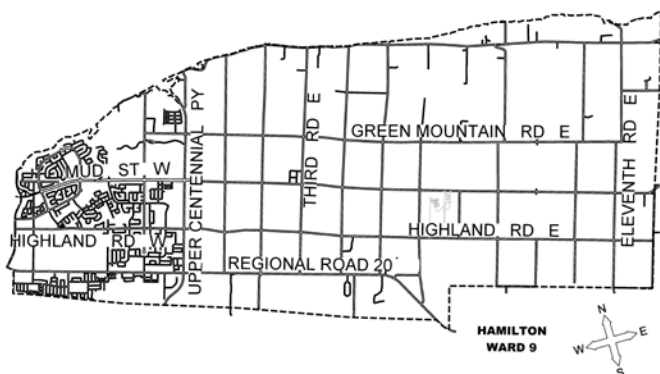
- EXISTING STOP
- STOP PROPOSED STOP

SCALE
NOT TO SCALE

DATE
September 10, 2021



KEY MAP



LOCATION PLAN

PROPOSED STOP CONTROL:

**Bayonne Drive at Picardy Drive
Talence Drive at Picardy Drive**

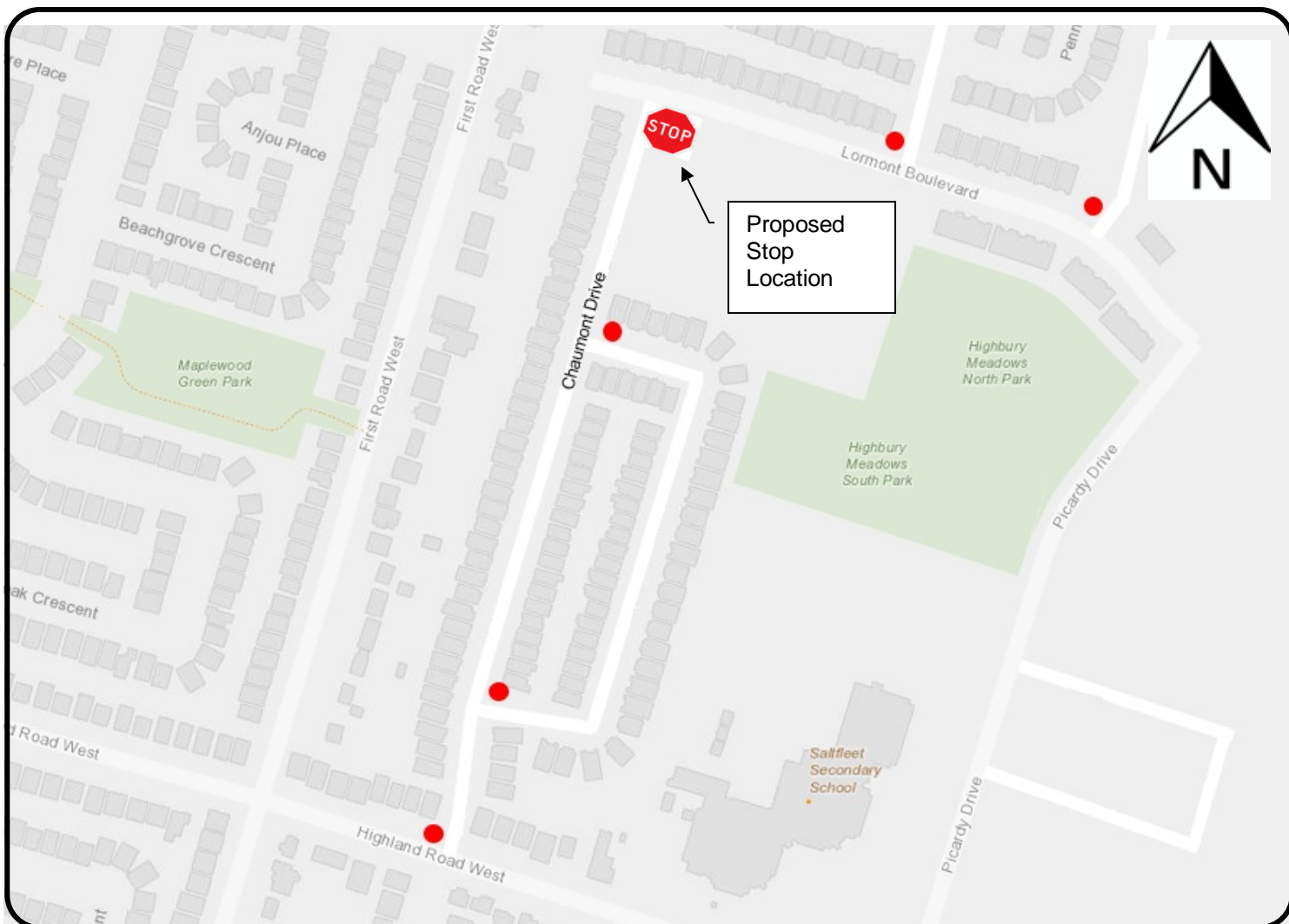
Transportation Operations & Maintenance
PUBLIC WORKS DEPARTMENT

LEGEND

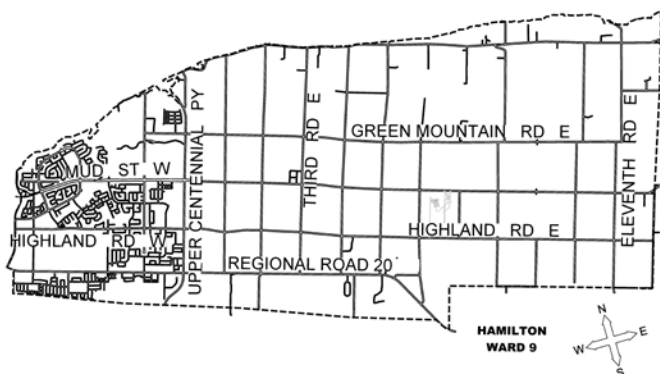
- EXISTING STOP
- STOP PROPOSED STOP

SCALE
NOT TO SCALE

DATE
September 10, 2021



KEY MAP



LOCATION PLAN

PROPOSED STOP CONTROL:

Chaumont Drive at Lormont Boulevard

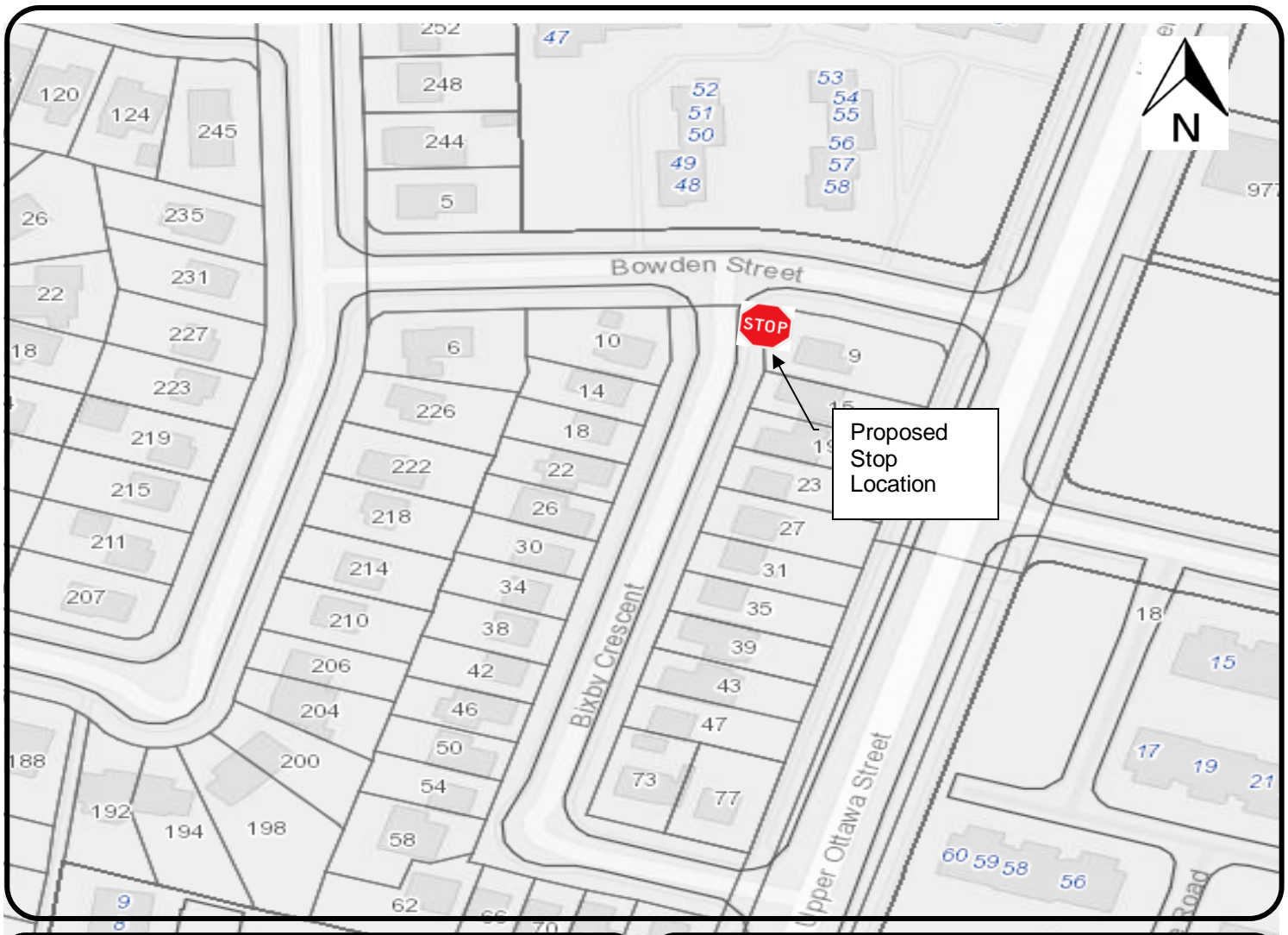
Transportation Operations & Maintenance
PUBLIC WORKS DEPARTMENT

LEGEND

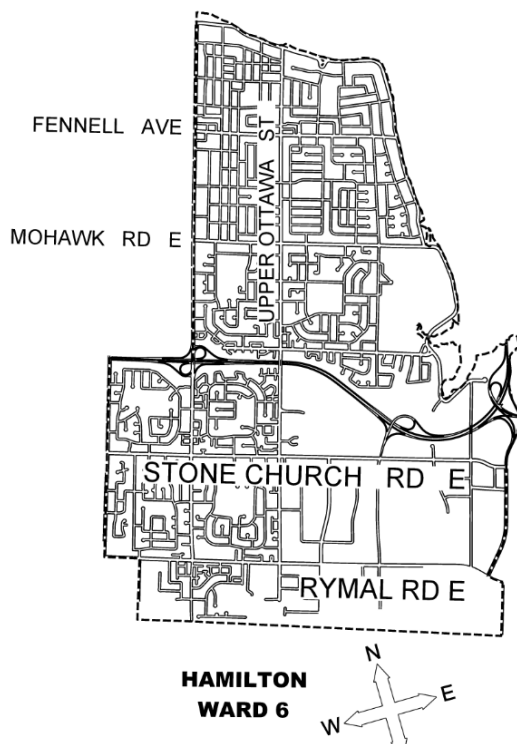
- EXISTING STOP
- STOP PROPOSED STOP

SCALE
NOT TO SCALE

DATE
September 10, 2021



KEY MAP



LOCATION PLAN

PROPOSED STOP CONTROL:

Bixby Crescent at Bowden Street

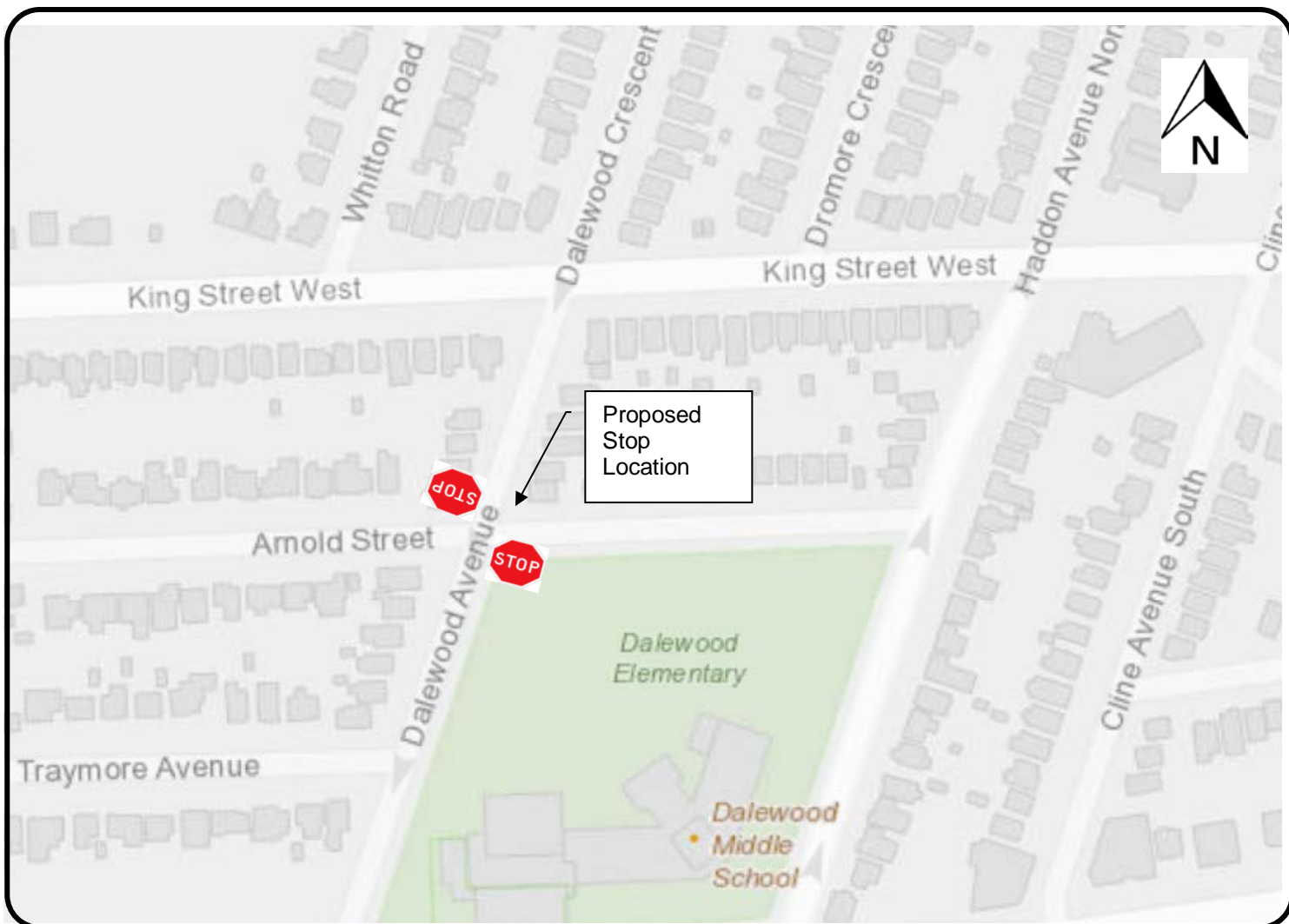
Transportation Operations & Maintenance
PUBLIC WORKS DEPARTMENT

LEGEND

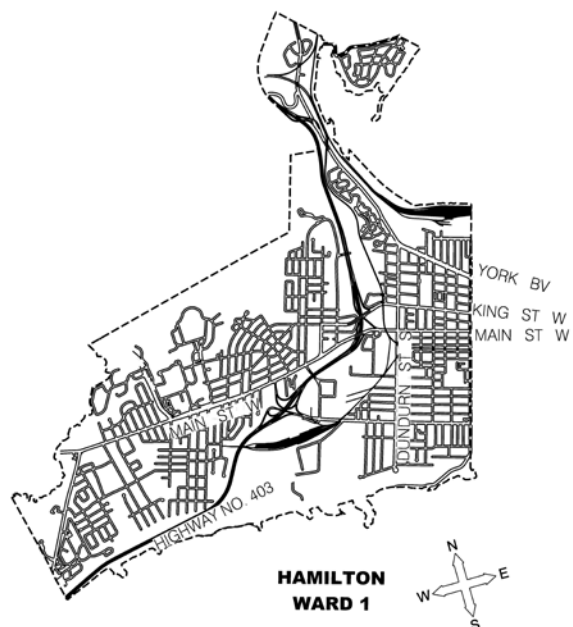
- EXISTING STOP
- STOP PROPOSED STOP

SCALE
NOT TO SCALE

DATE
September 10, 2021



KEY MAP




LOCATION PLAN

PROPOSED STOP CONTROL:

Dalewood Avenue at Arnold Street

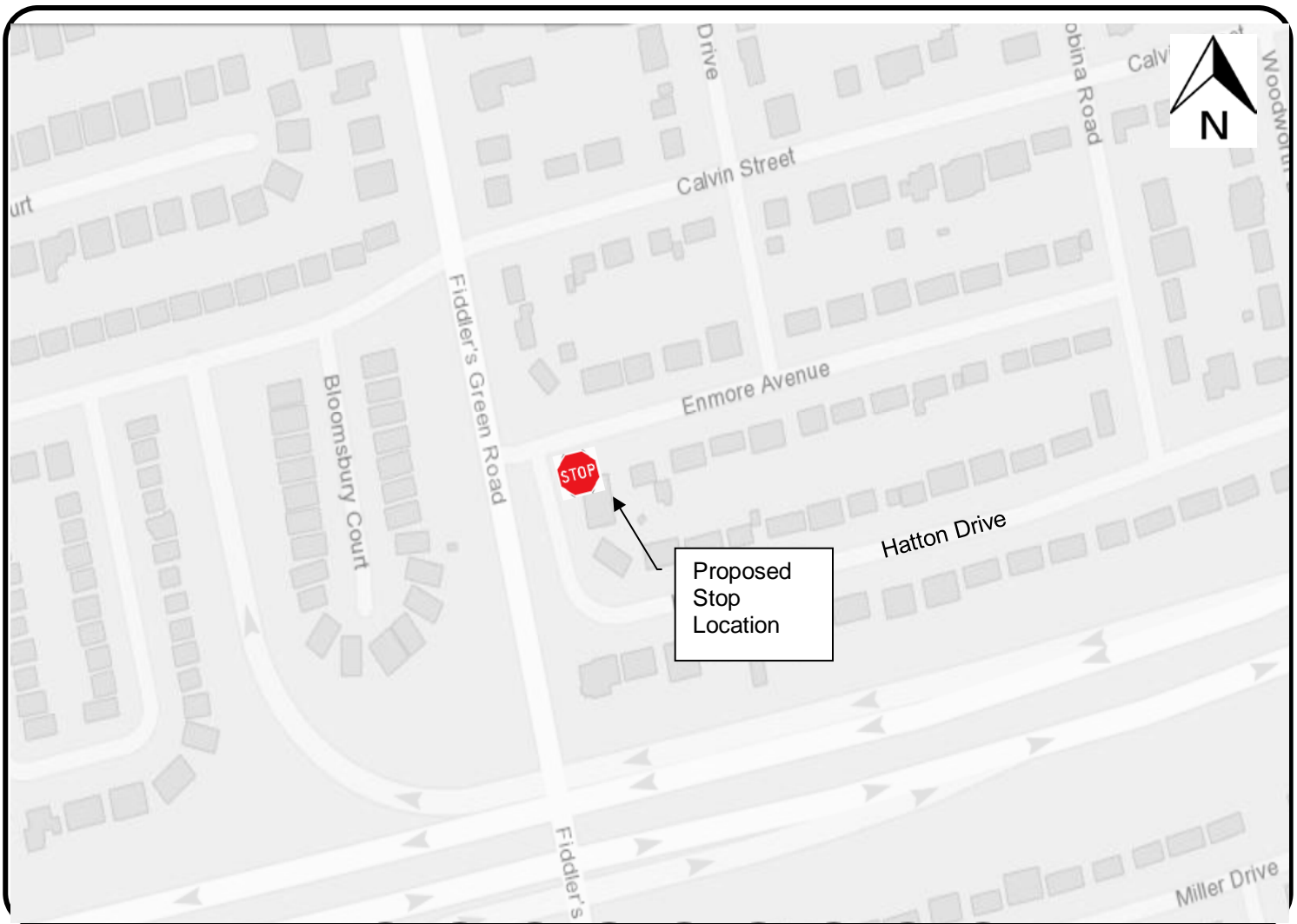
Transportation Operations & Maintenance
PUBLIC WORKS DEPARTMENT

LEGEND

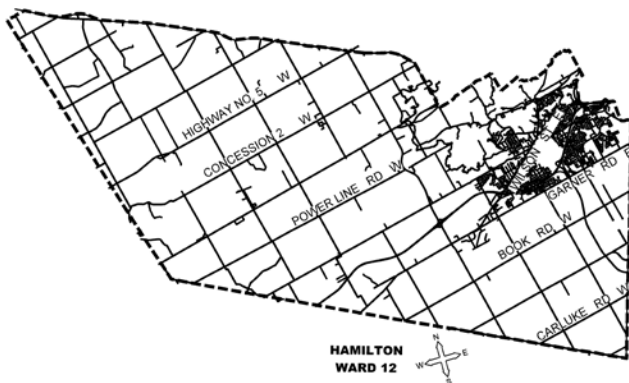
- EXISTING STOP
-  PROPOSED STOP

SCALE
NOT TO SCALE

DATE
September 10, 2021



KEY MAP



LOCATION PLAN

PROPOSED STOP CONTROL:

Hatton Drive at Enmore Avenue

Transportation Operations & Maintenance
PUBLIC WORKS DEPARTMENT

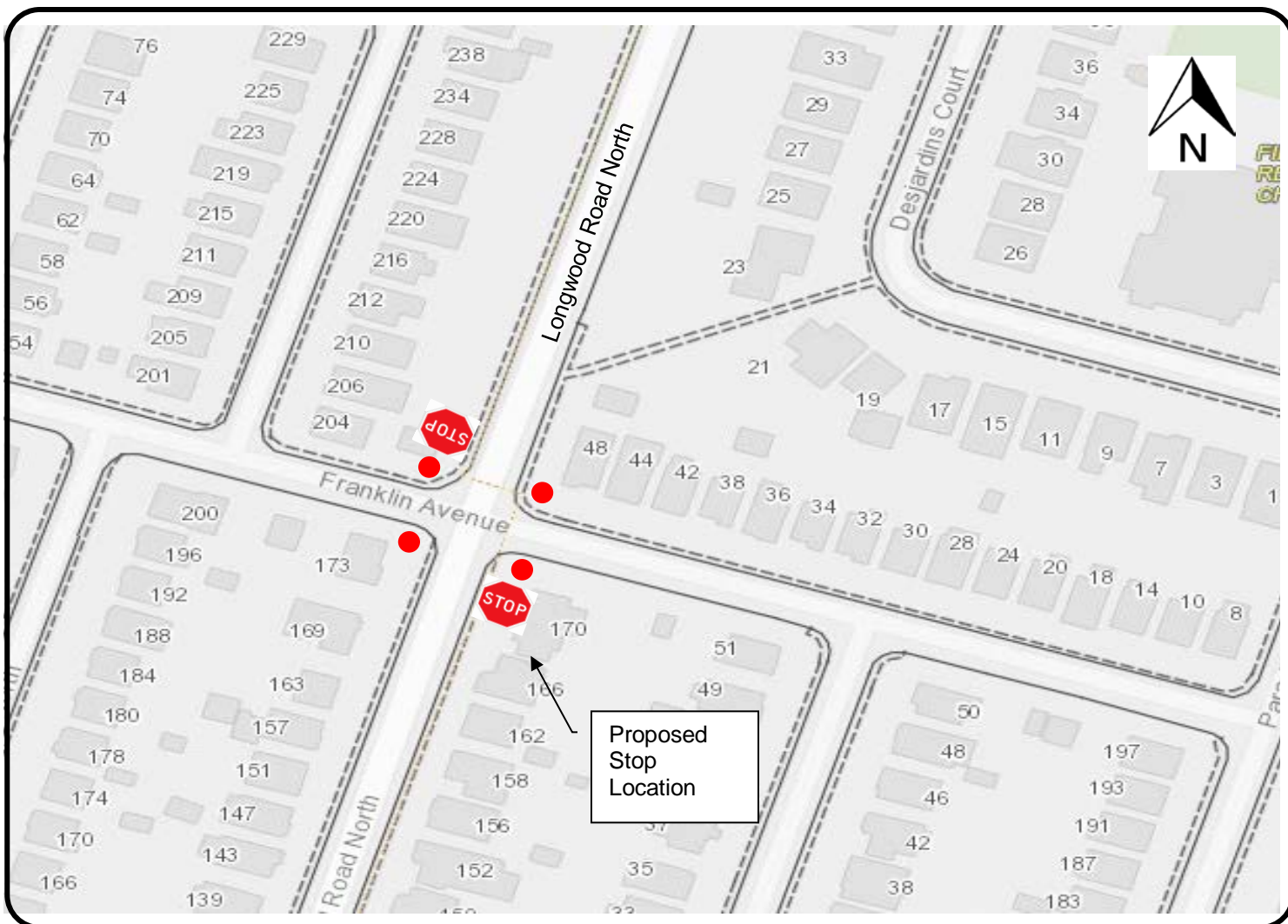
LEGEND

● EXISTING STOP

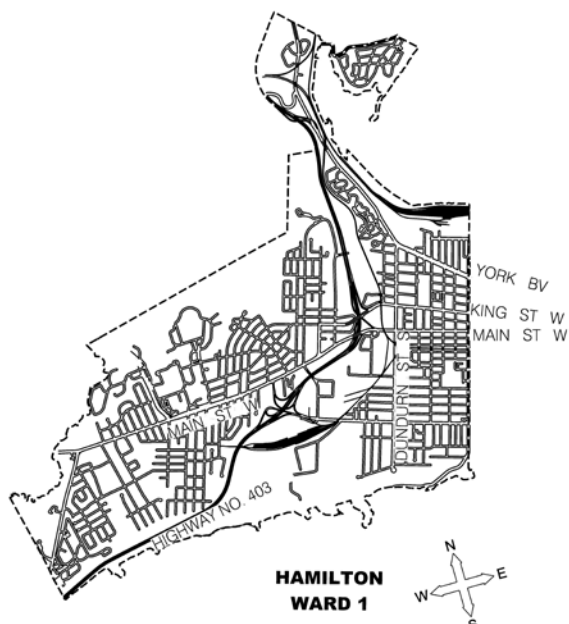
 PROPOSED STOP

SCALE
NOT TO SCALE

DATE
September 10, 2021



KEY MAP



LOCATION PLAN

PROPOSED STOP CONTROL:

Longwood Road North at Franklin Avenue

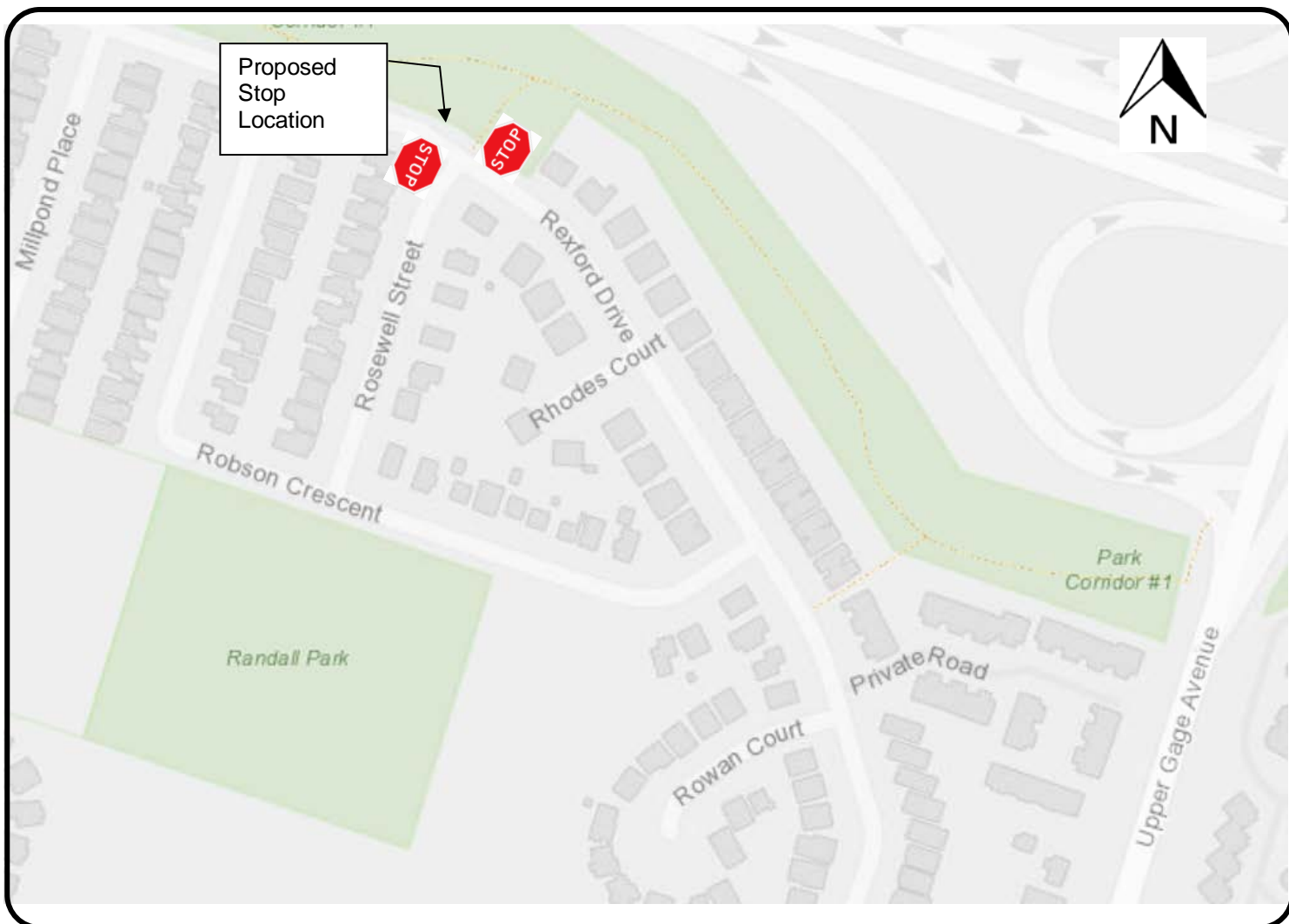
Transportation Operations & Maintenance
PUBLIC WORKS DEPARTMENT

LEGEND

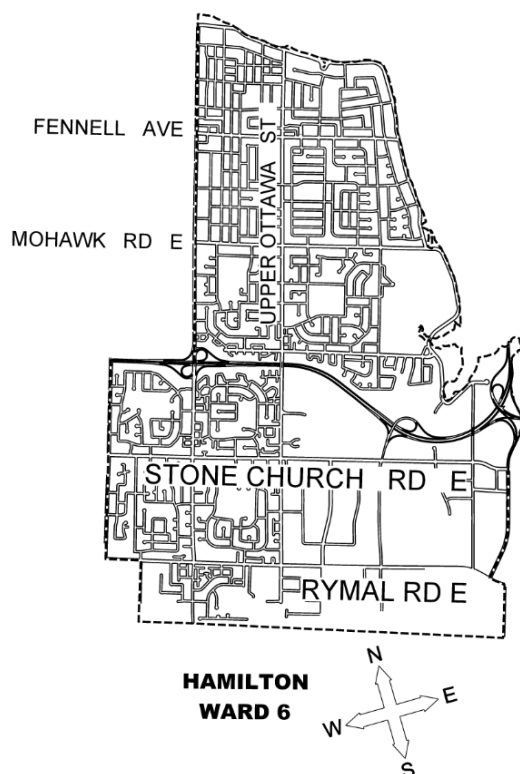
- EXISTING STOP
- STOP PROPOSED STOP

SCALE
NOT TO SCALE

DATE
September 10, 2021



KEY MAP



LOCATION PLAN

PROPOSED STOP CONTROL:

Rexford Drive at Rosewell Street

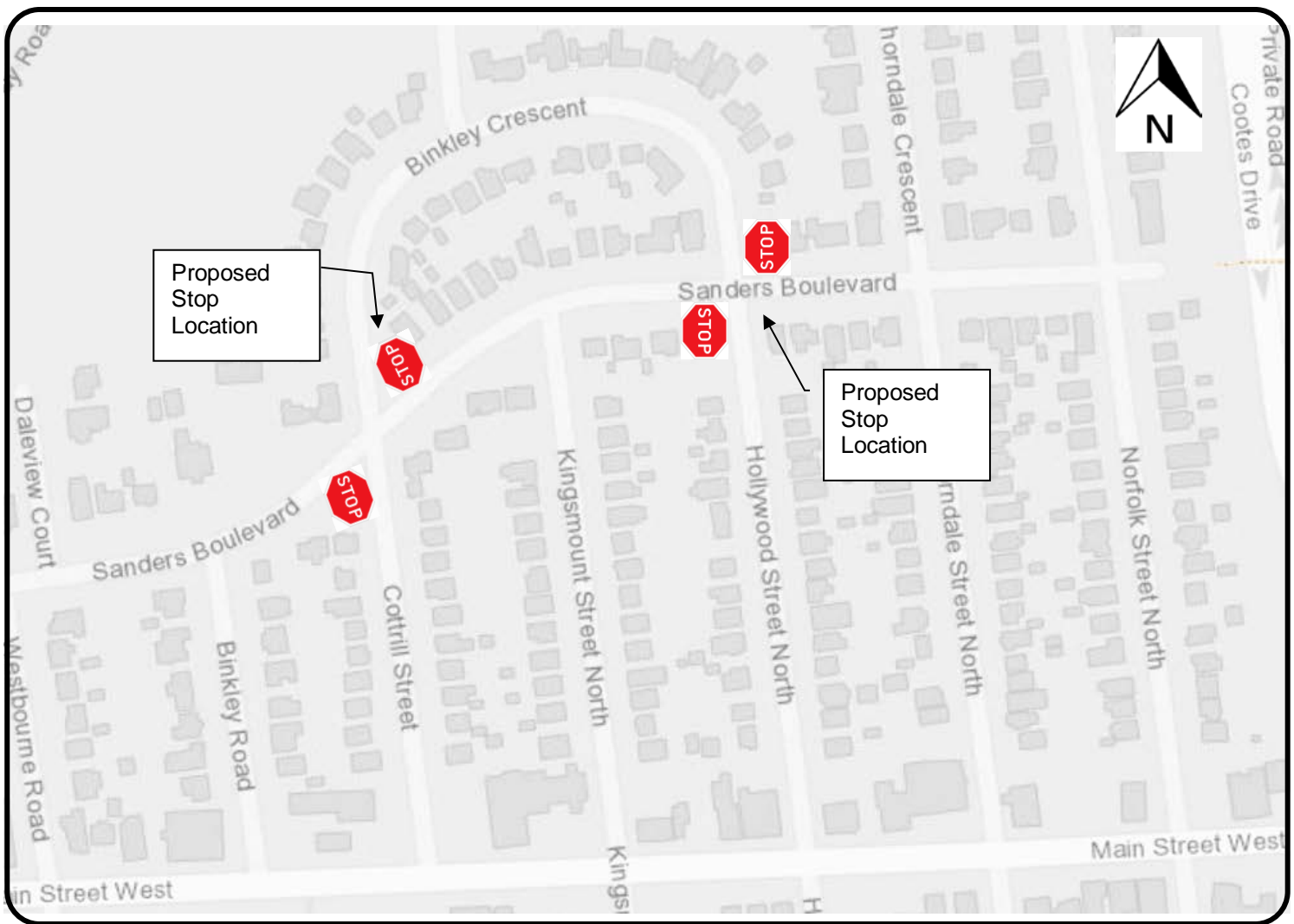
Transportation Operations & Maintenance
PUBLIC WORKS DEPARTMENT

LEGEND

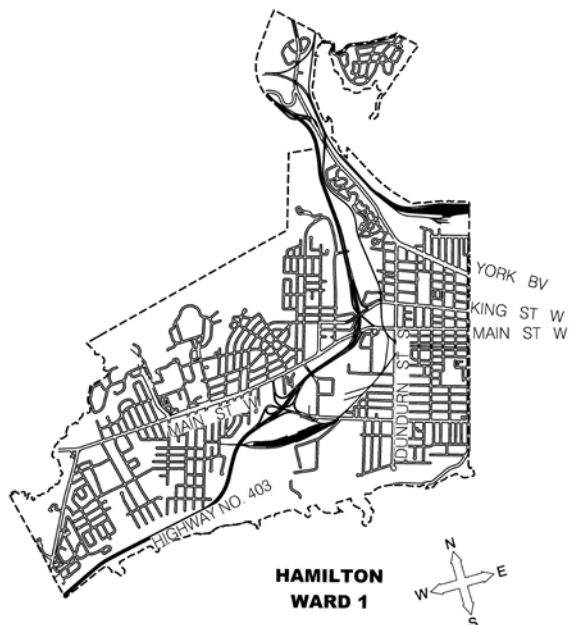
- EXISTING STOP
- STOP PROPOSED STOP

SCALE
NOT TO SCALE

DATE
September 10, 2021



KEY MAP



LOCATION PLAN

PROPOSED STOP CONTROL:

**Sanders Boulevard at Cottrill Street/Binkley Crescent
Sanders Boulevard at Hollywood Street North/Binkley Crescent**

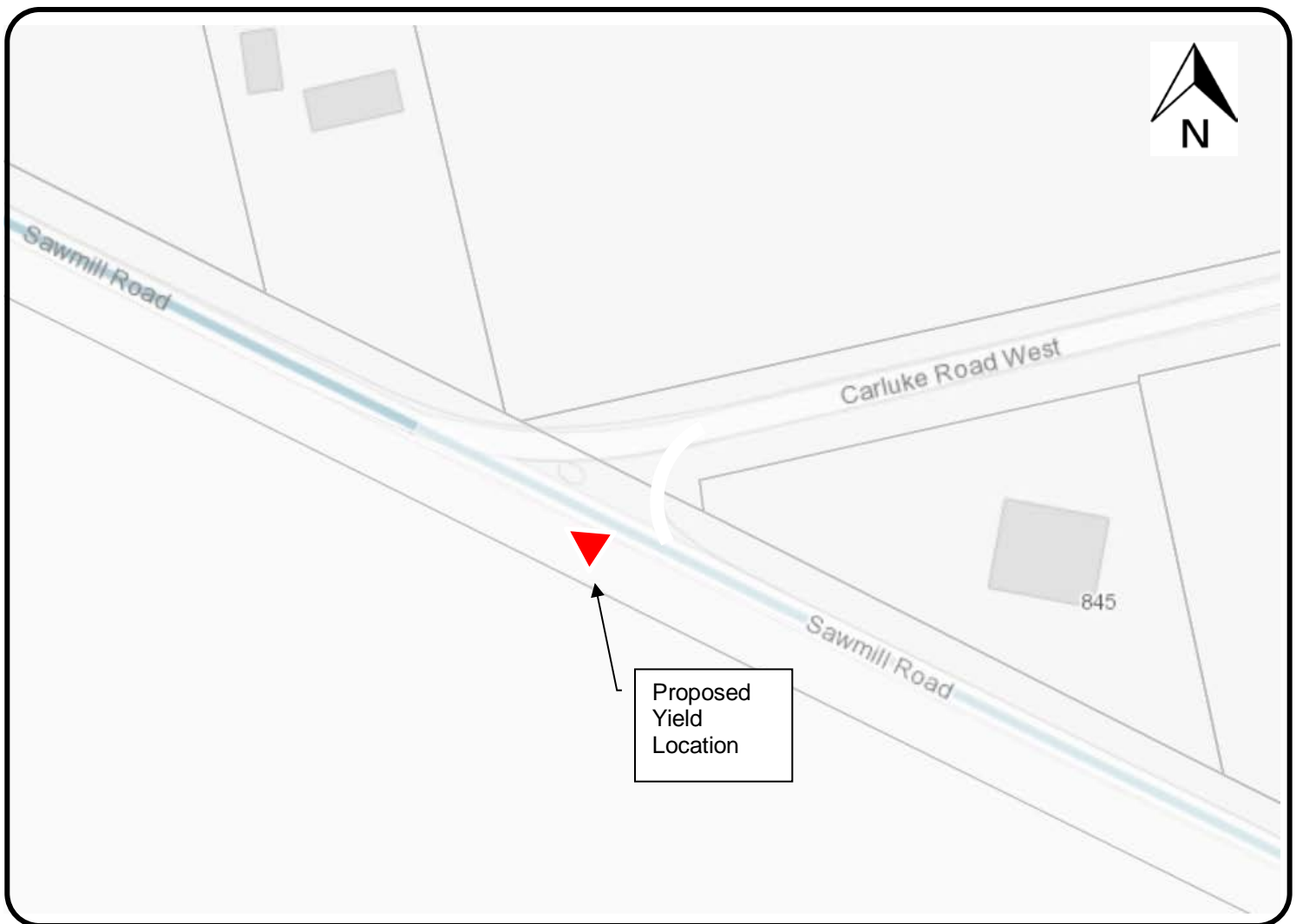
Transportation Operations & Maintenance
PUBLIC WORKS DEPARTMENT

LEGEND

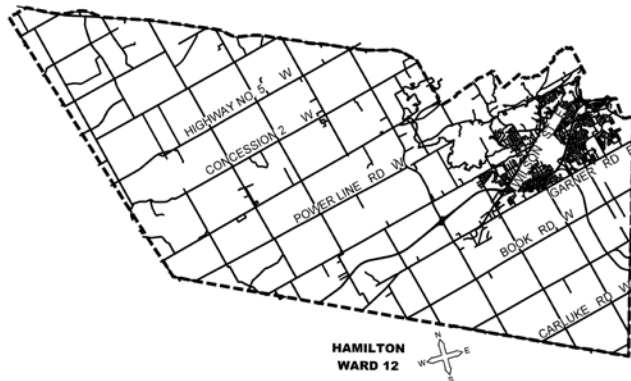
- EXISTING STOP
- STOP PROPOSED STOP

SCALE
NOT TO SCALE

DATE
September 10, 2021



KEY MAP




LOCATION PLAN

PROPOSED STOP CONTROL:

Sawmill Road at Carluke Road West

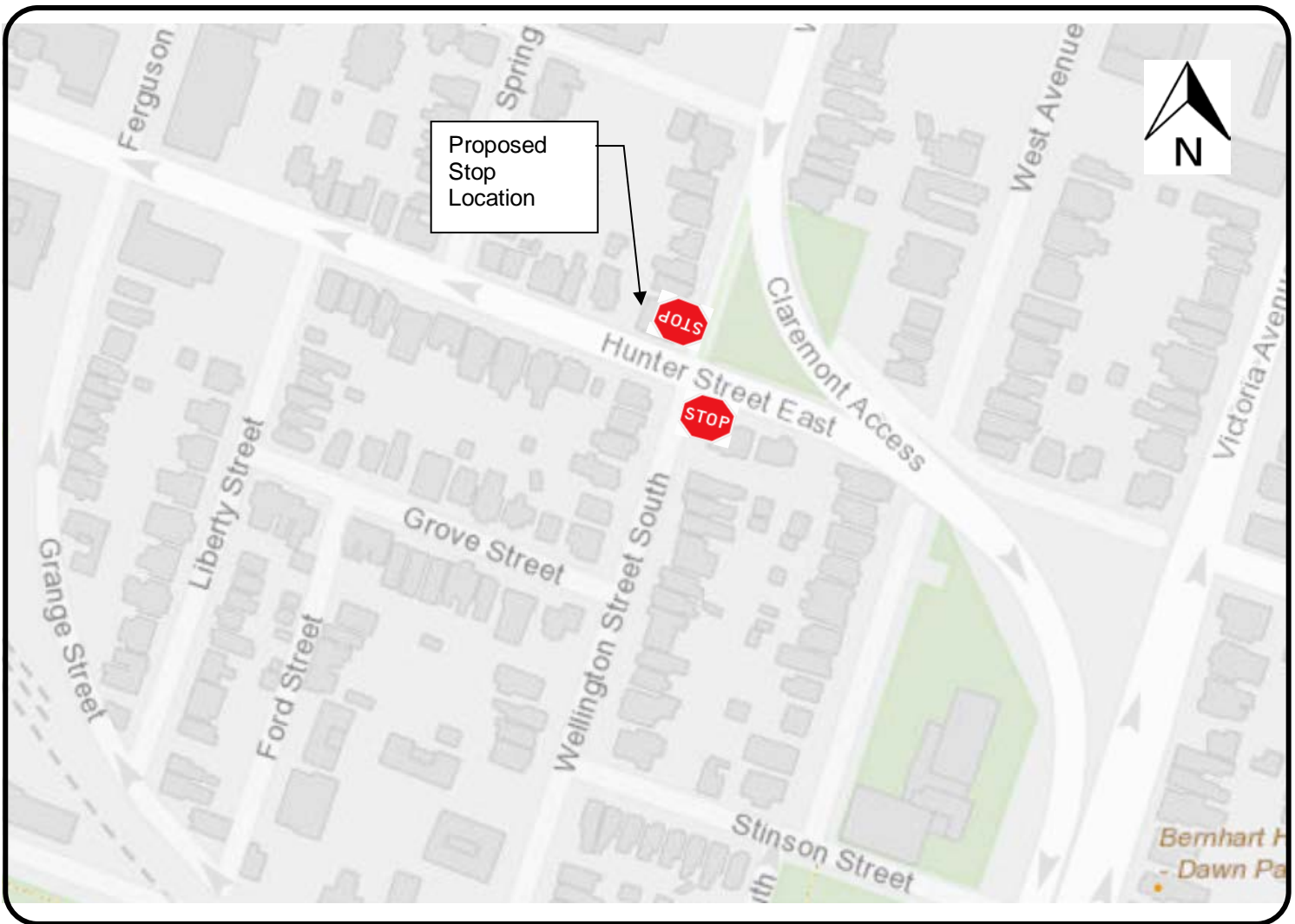
Transportation Operations & Maintenance
PUBLIC WORKS DEPARTMENT

LEGEND

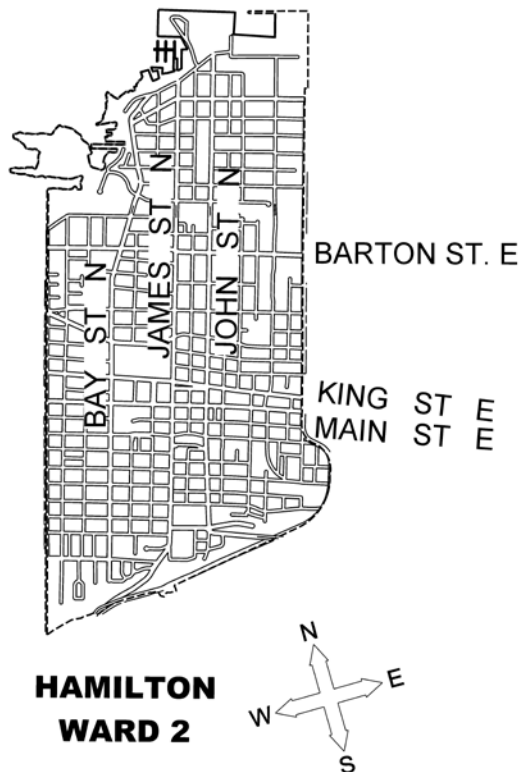
- EXISTING STOP
-  PROPOSED STOP

SCALE
NOT TO SCALE

DATE
September 10, 2021



KEY MAP



LOCATION PLAN

PROPOSED STOP CONTROL:

Wellington Street South at Hunter Street East

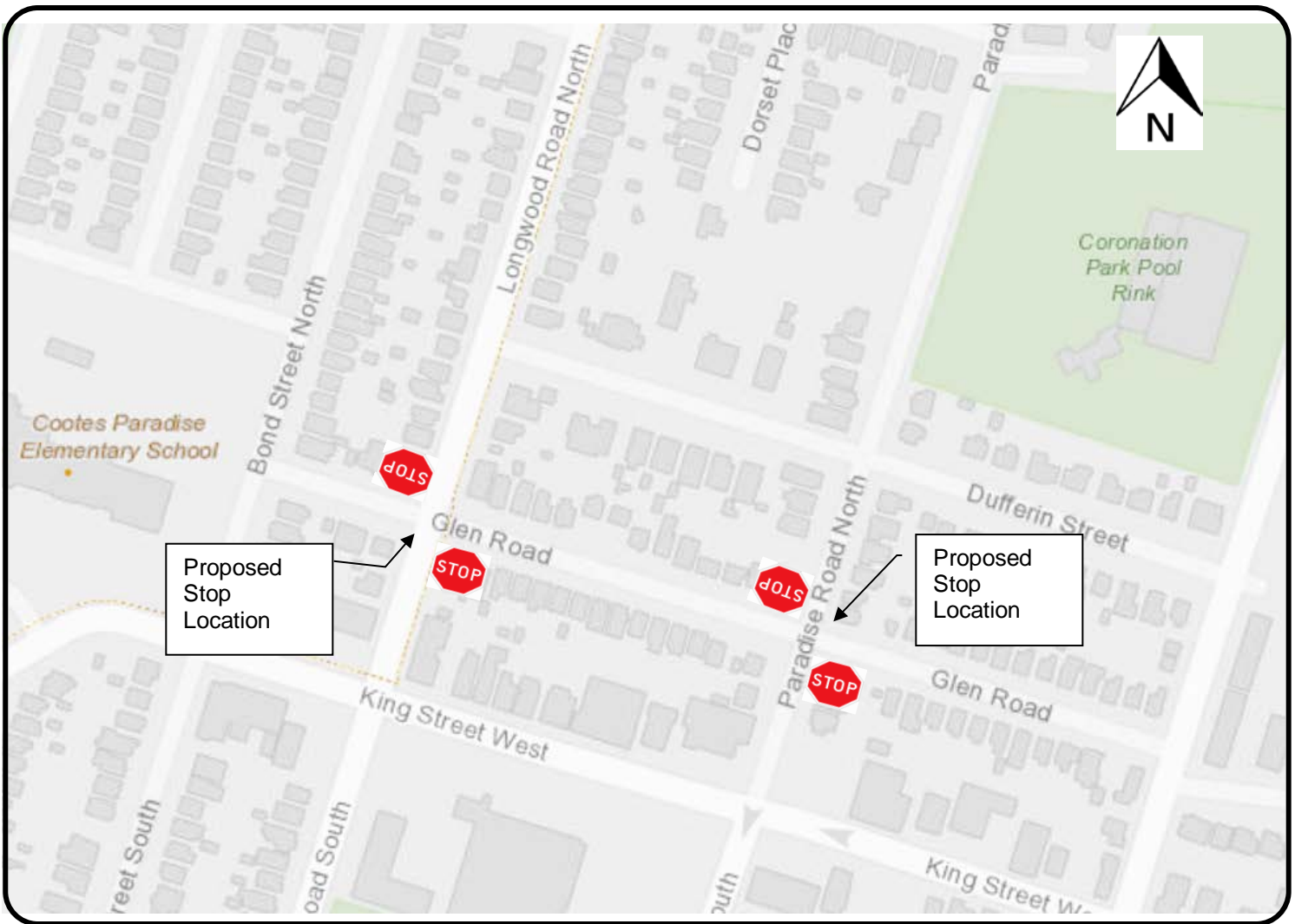
Transportation Operations & Maintenance
PUBLIC WORKS DEPARTMENT

LEGEND

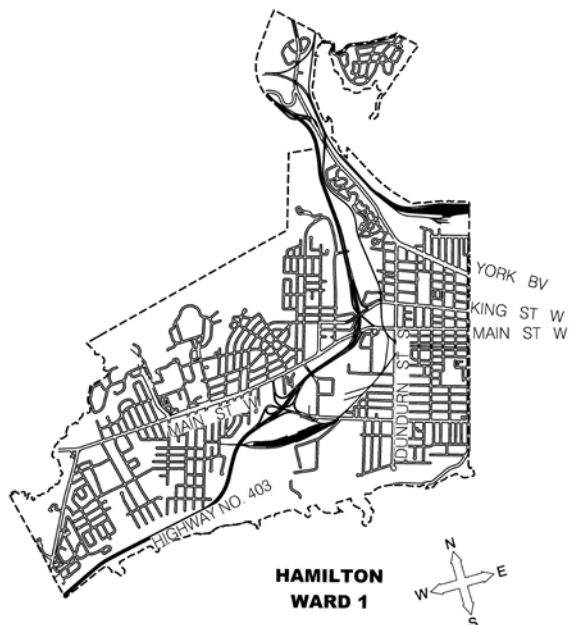
- EXISTING STOP
- STOP PROPOSED STOP

SCALE
NOT TO SCALE

DATE
September 10, 2021



KEY MAP



HAMILTON
WARD 1

LOCATION PLAN

PROPOSED STOP CONTROL:

**Longwood Road North at Glen Road
Paradise Road North at Glen Road**

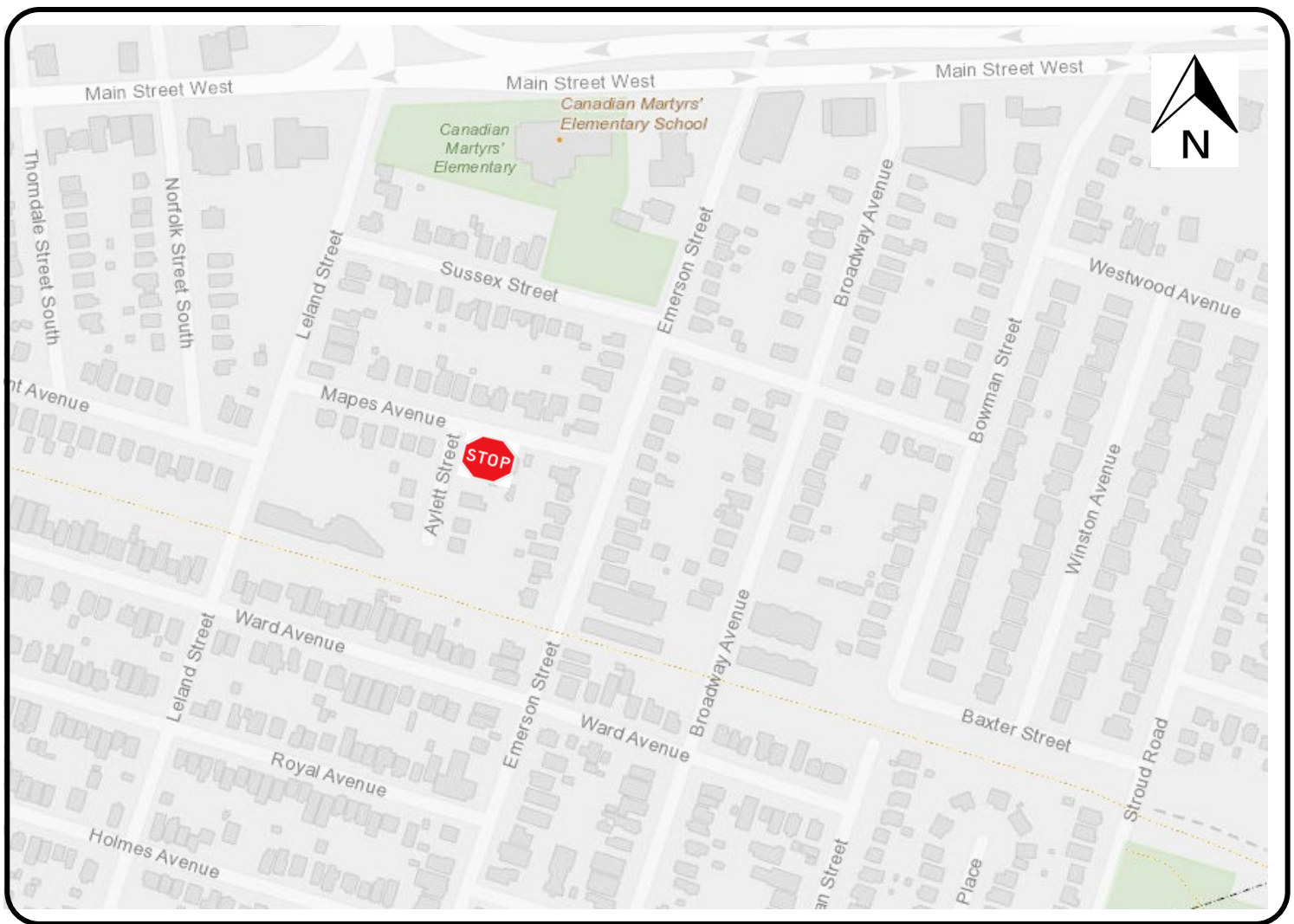
Transportation Operations & Maintenance
PUBLIC WORKS DEPARTMENT

LEGEND

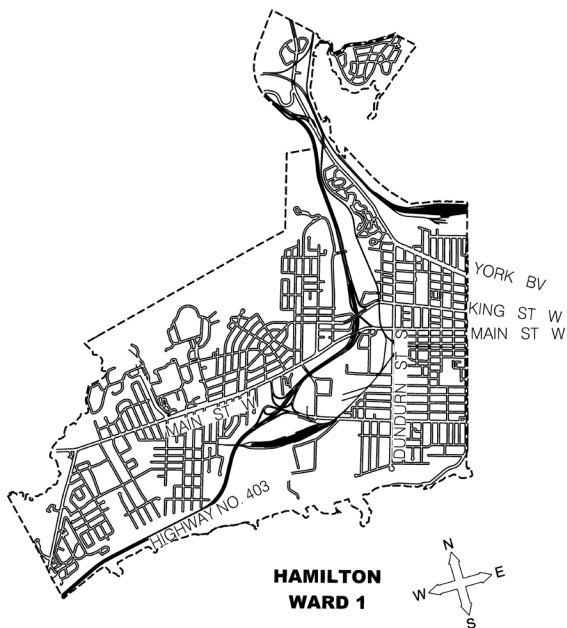
- EXISTING STOP
- STOP PROPOSED STOP

SCALE
NOT TO SCALE

DATE
September 10, 2021



KEY MAP



LOCATION PLAN

PROPOSED STOP CONTROL:

Aylett Street at Mapes Avenue

Transportation Operations & Maintenance
PUBLIC WORKS DEPARTMENT

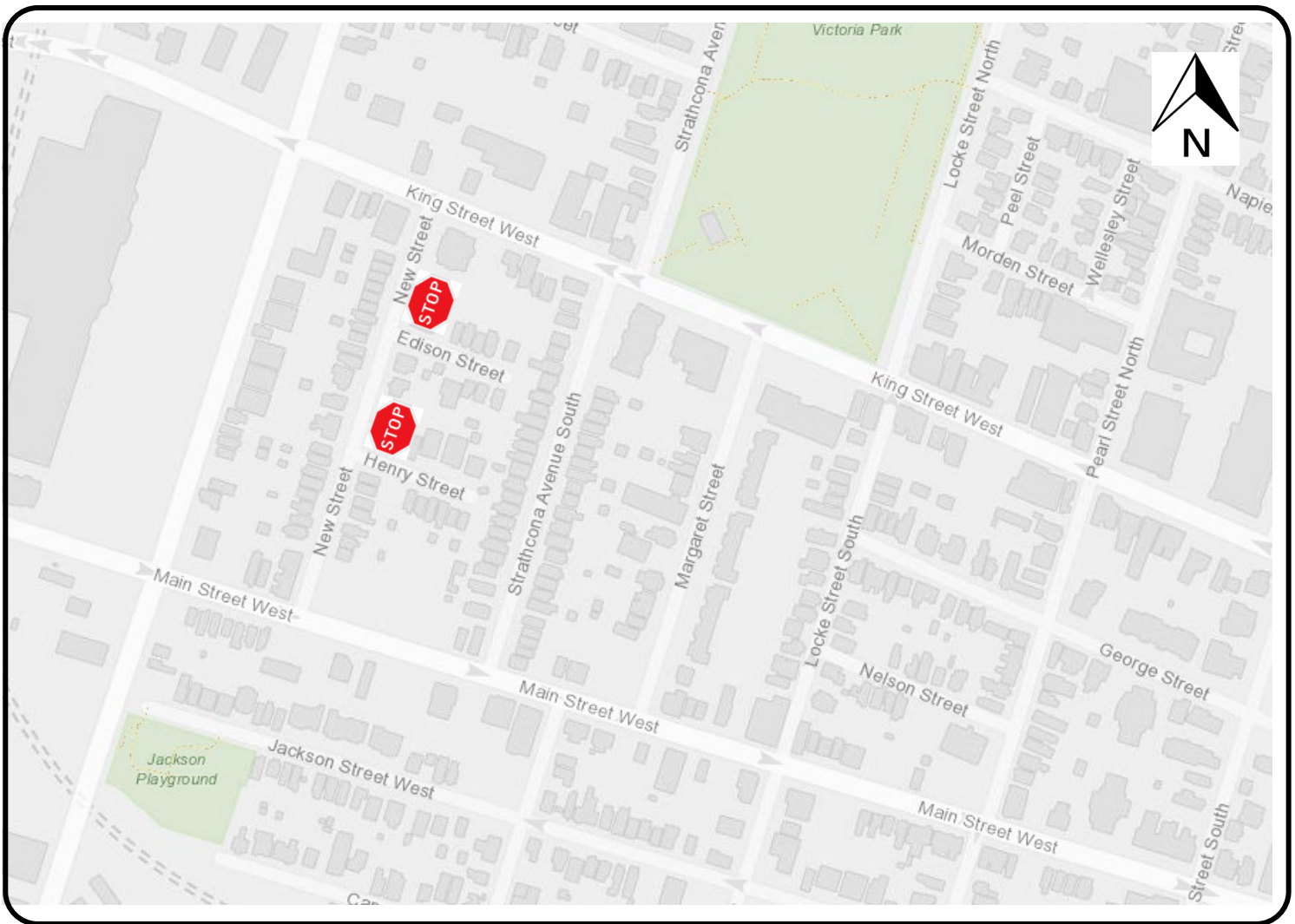
LEGEND



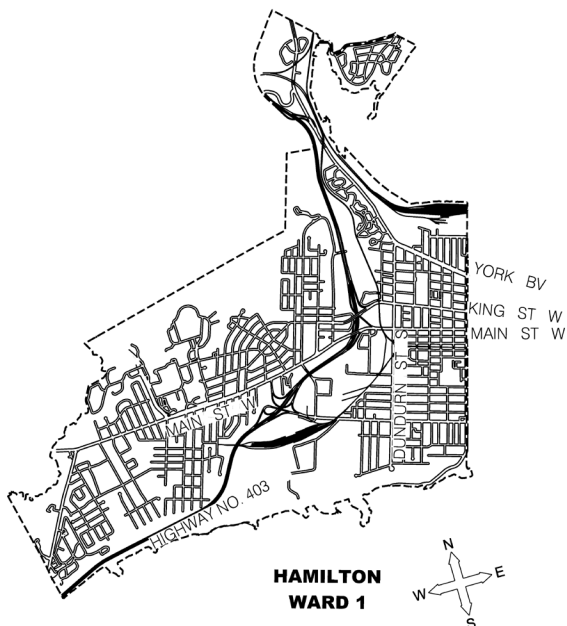
PROPOSED STOP

SCALE
NOT TO SCALE

DATE
September 10, 2021



KEY MAP



LOCATION PLAN

PROPOSED STOP CONTROL:

**Henry Street at New Street
Edison Street at New Street**

Transportation Operations & Maintenance
PUBLIC WORKS DEPARTMENT

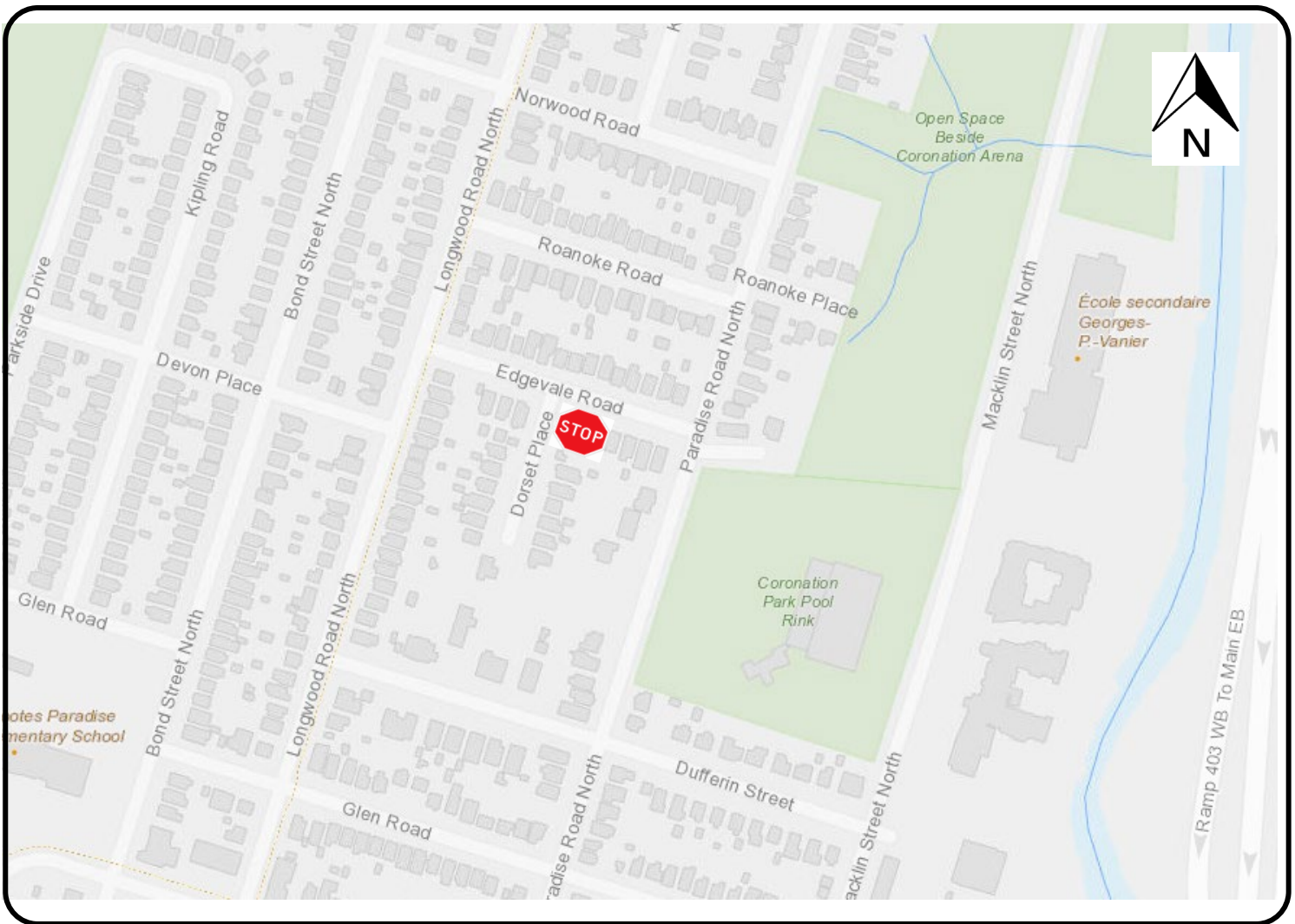
LEGEND



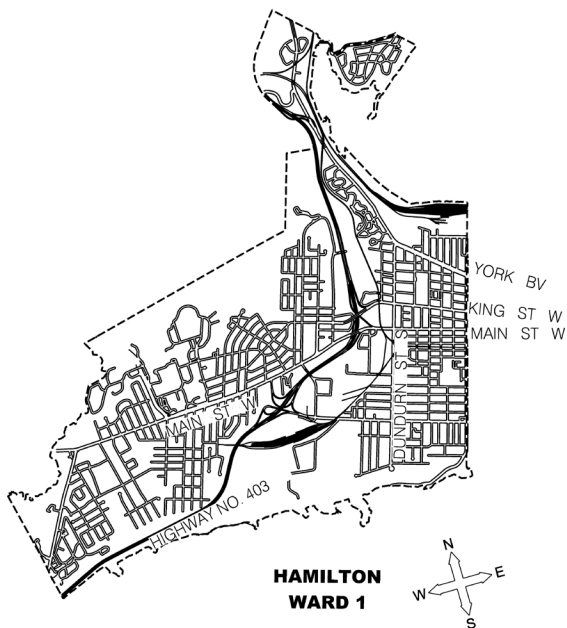
PROPOSED STOP

SCALE
NOT TO SCALE

DATE
September 10, 2021



KEY MAP



LOCATION PLAN

PROPOSED STOP CONTROL:

Dorset Place at Edgevale Road

Transportation Operations & Maintenance
PUBLIC WORKS DEPARTMENT

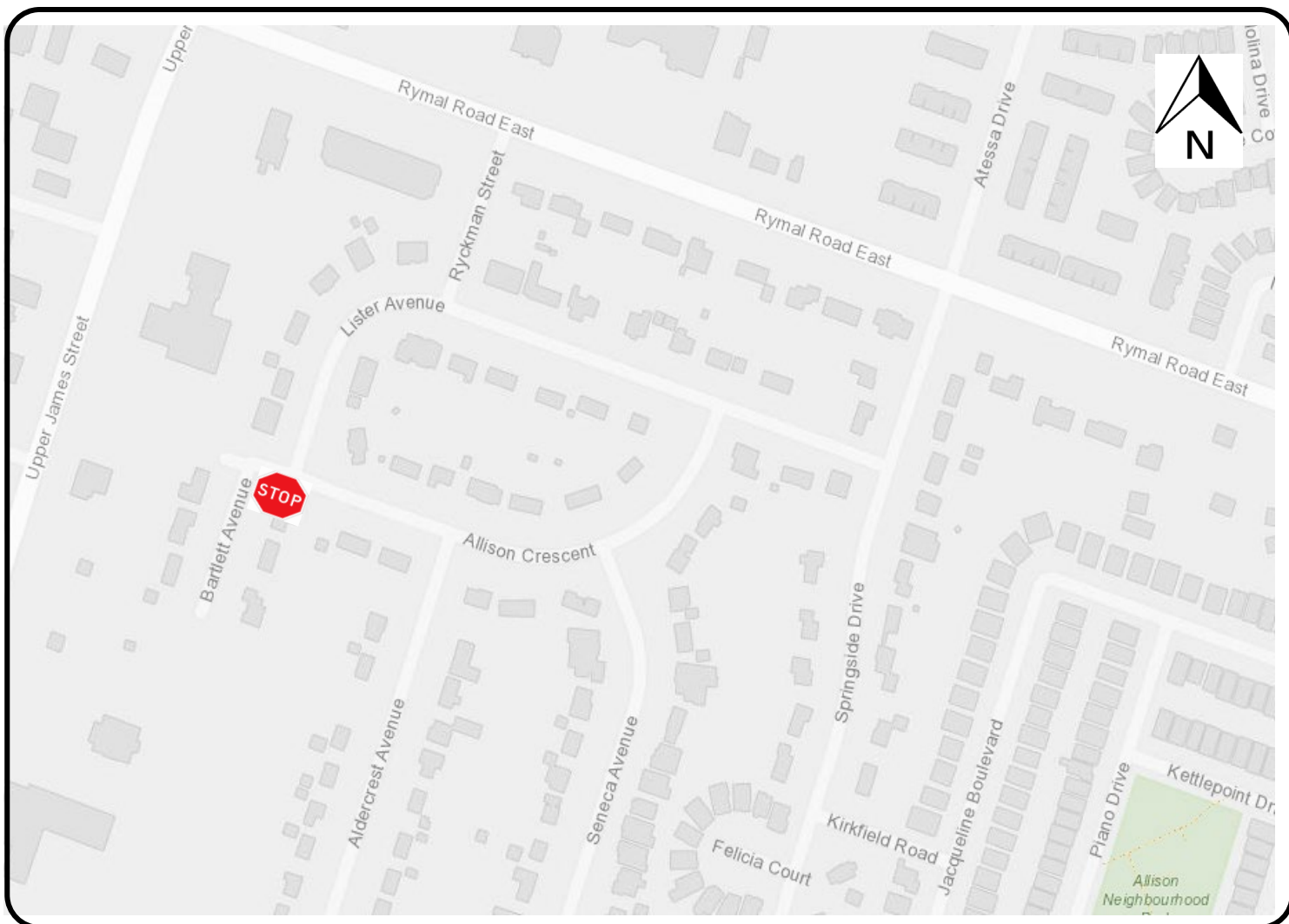
LEGEND



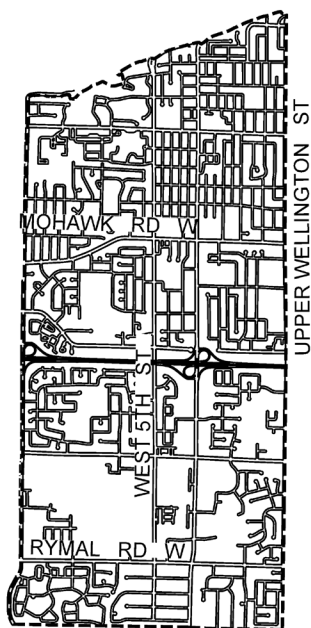
PROPOSED STOP

SCALE
NOT TO SCALE

DATE
September 10, 2021



KEY MAP



**HAMILTON
WARD 8**



LOCATION PLAN

PROPOSED STOP CONTROL:

Bartlett Avenue at Allison Crescent

Transportation Operations & Maintenance
PUBLIC WORKS DEPARTMENT

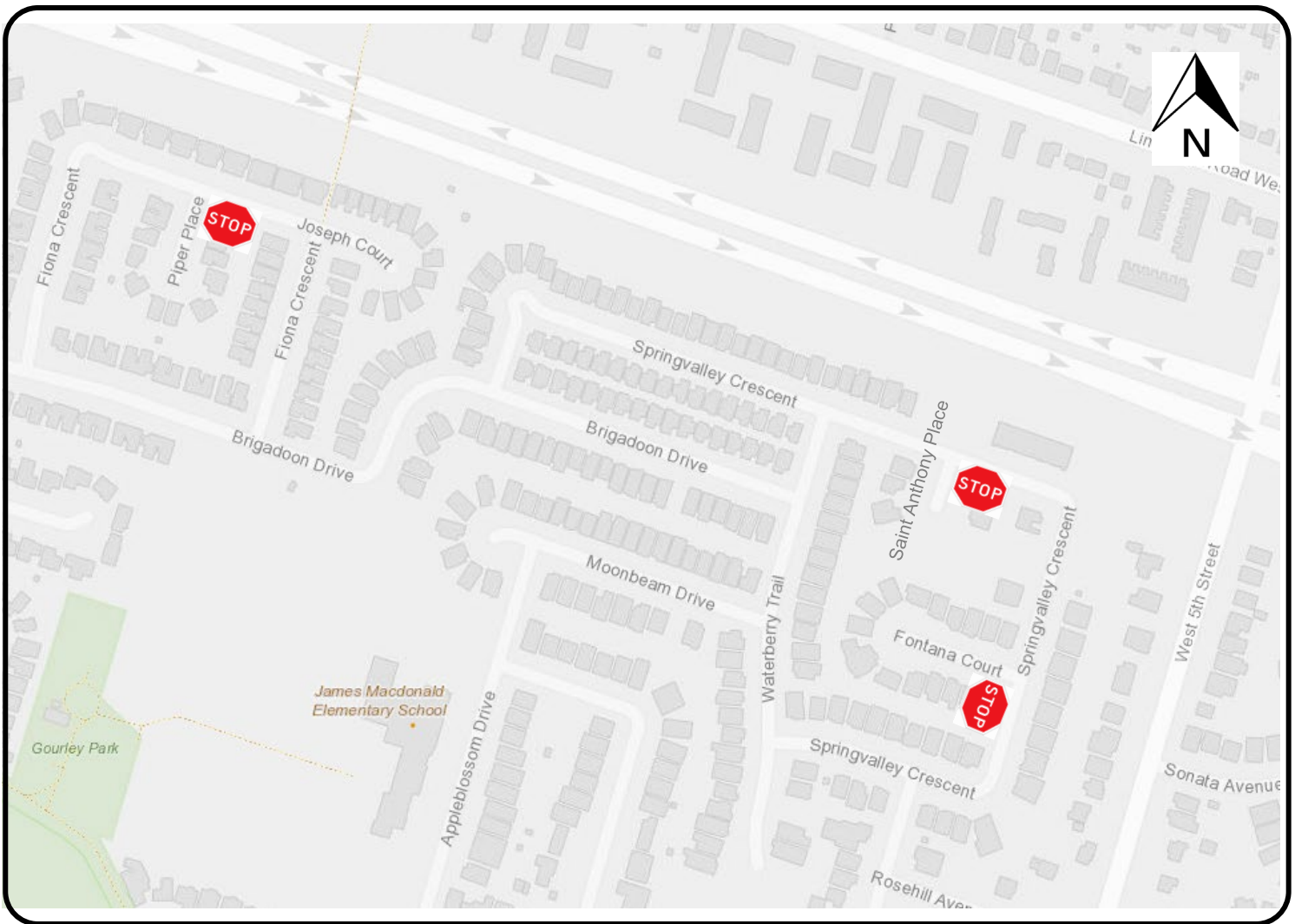
LEGEND



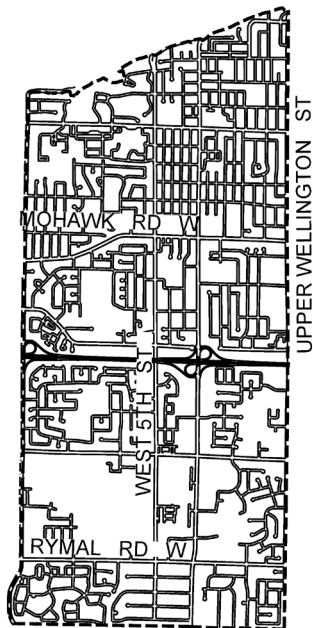
PROPOSED STOP

SCALE
NOT TO SCALE

DATE
September 10, 2021



KEY MAP



**HAMILTON
WARD 8**



LOCATION PLAN

PROPOSED STOP CONTROL:

**Piper Place at Fiona Crescent
Fontana Court at Springvalley Crescent Saint
Anthony Place at Springvalley Crescent**

Transportation Operations & Maintenance
PUBLIC WORKS DEPARTMENT

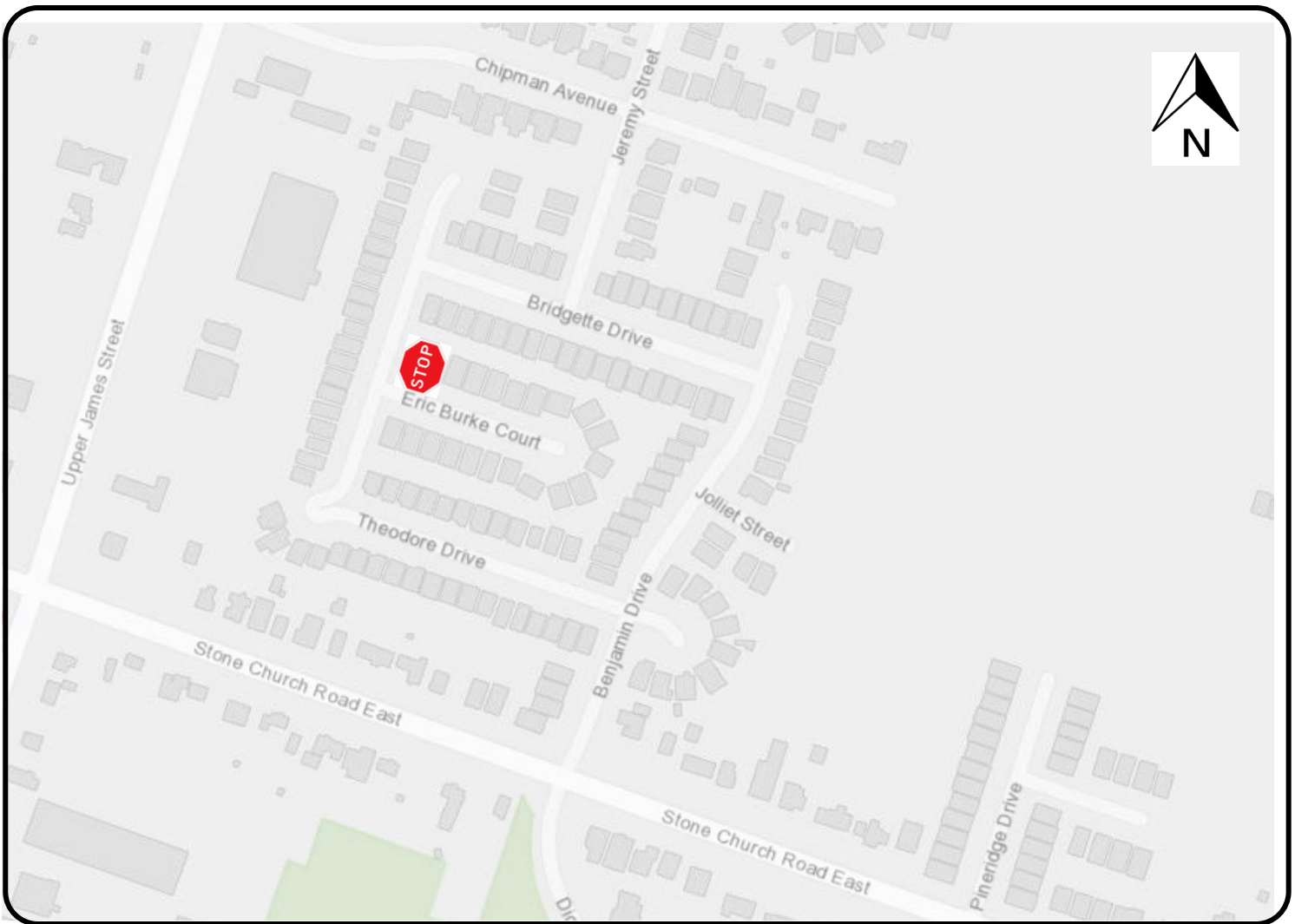
LEGEND



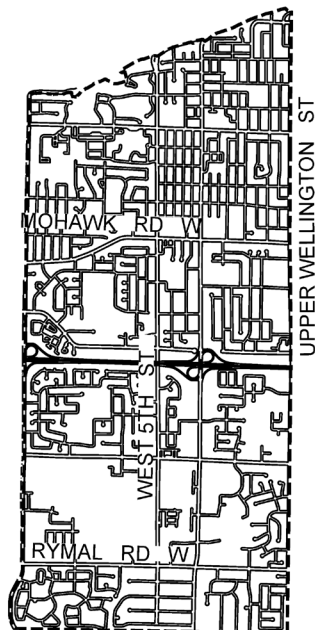
PROPOSED STOP

SCALE
NOT TO SCALE

DATE
September 10, 2021



KEY MAP



**HAMILTON
WARD 8**



LOCATION PLAN

PROPOSED STOP CONTROL:

Eric Burke Court at Theodore Drive

Transportation Operations & Maintenance
PUBLIC WORKS DEPARTMENT

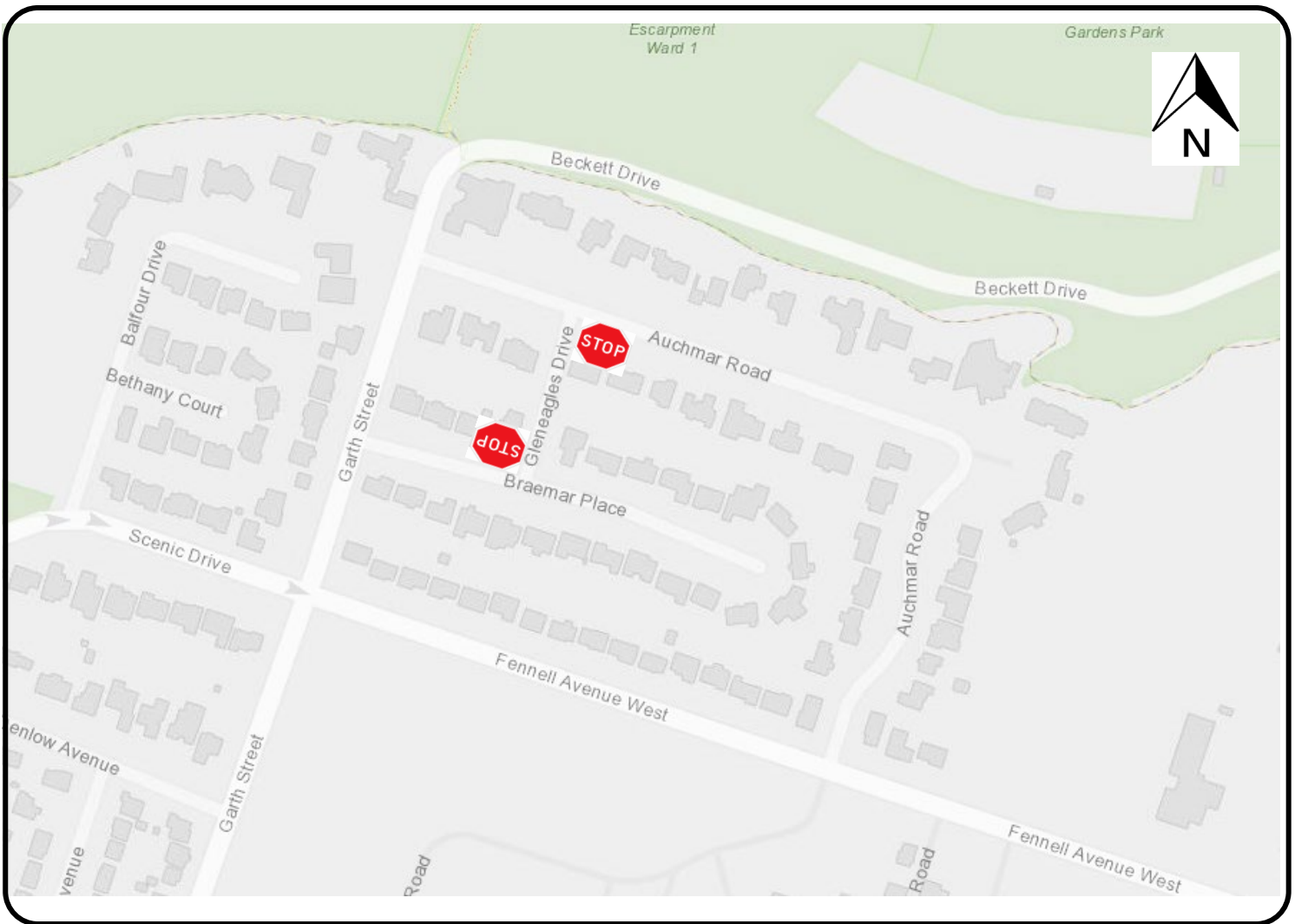
LEGEND



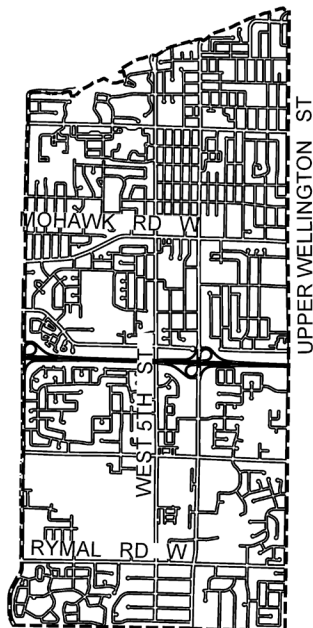
PROPOSED STOP

SCALE
NOT TO SCALE

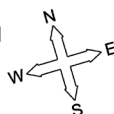
DATE
September 10, 2021



KEY MAP



HAMILTON
WARD 8



LOCATION PLAN

PROPOSED STOP CONTROL:

Gleneagles Drive at Auchmar Road
Gleneagles Drive at Braemar Place

Transportation Operations & Maintenance
PUBLIC WORKS DEPARTMENT

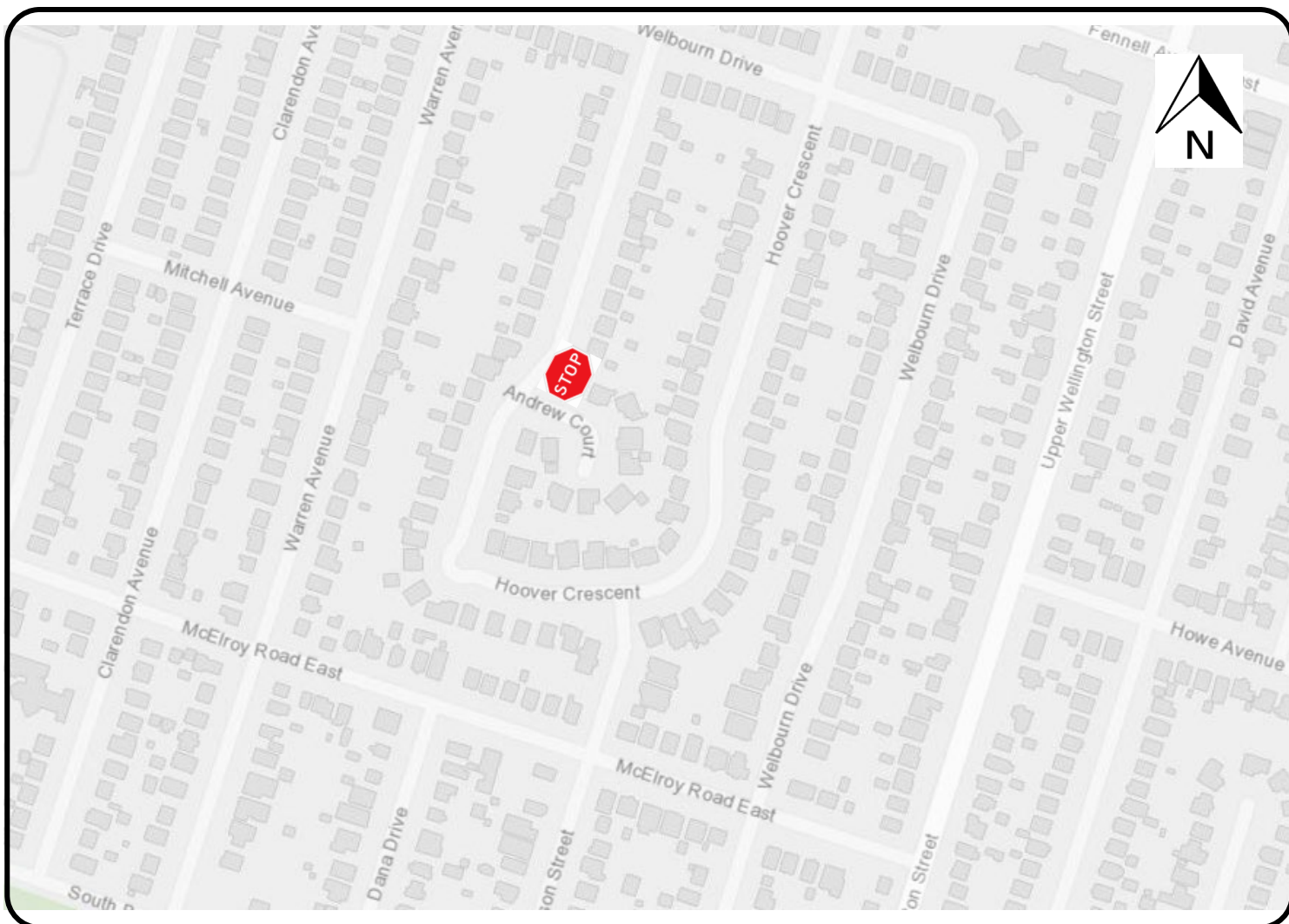
LEGEND



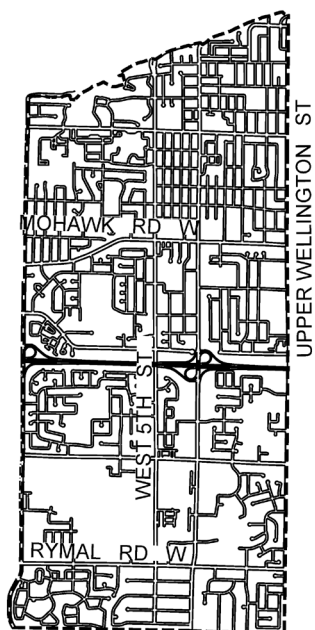
PROPOSED STOP

SCALE
NOT TO SCALE

DATE
September 10, 2021



KEY MAP



**HAMILTON
WARD 8**



LOCATION PLAN

PROPOSED STOP CONTROL:

Andrew Court at Hoover Crescent

Transportation Operations & Maintenance
PUBLIC WORKS DEPARTMENT

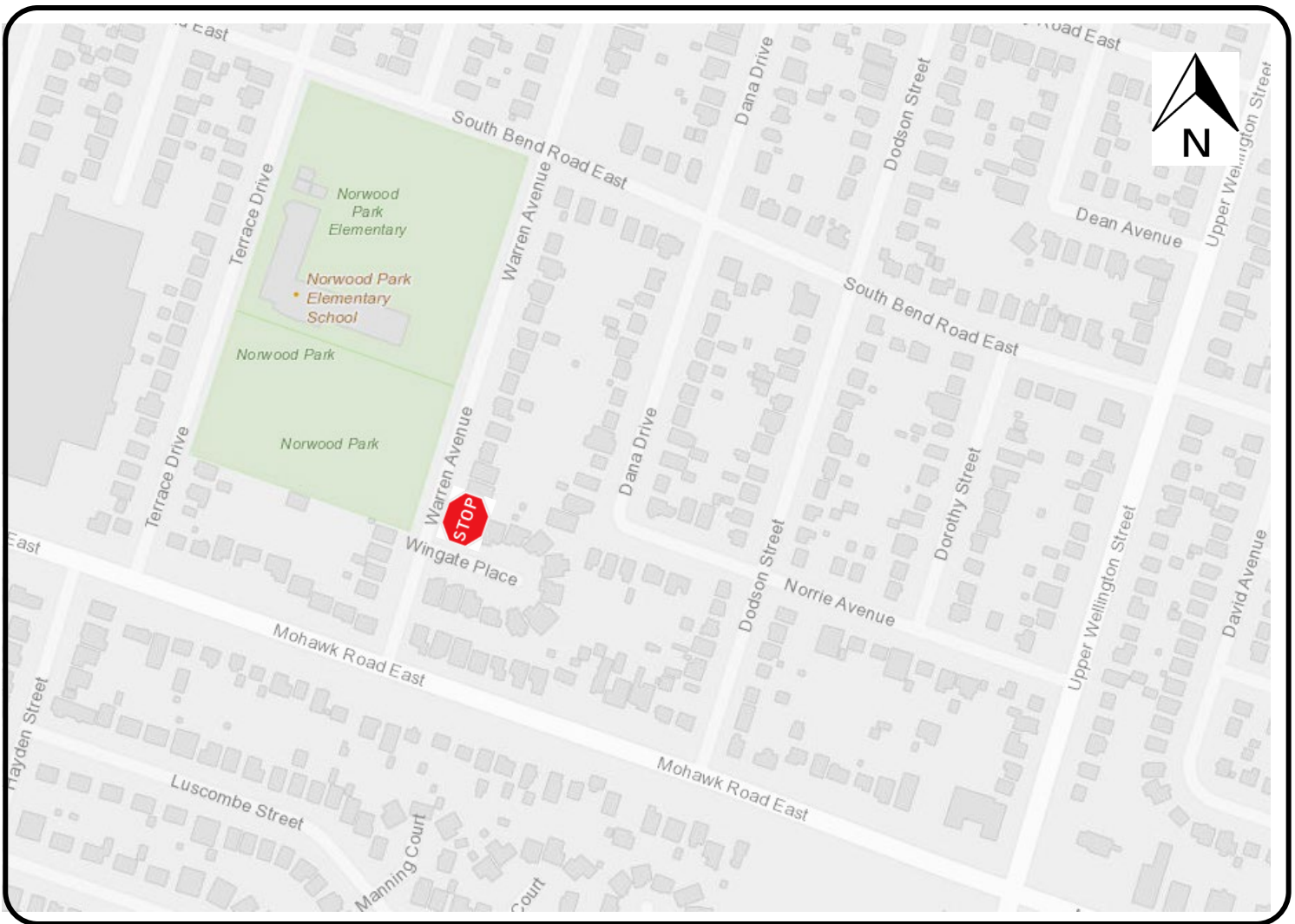
LEGEND



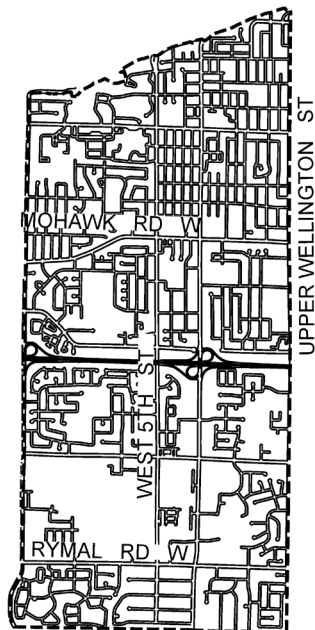
PROPOSED STOP

SCALE
NOT TO SCALE

DATE
September 10, 2021



KEY MAP



**HAMILTON
WARD 8**



LOCATION PLAN

PROPOSED STOP CONTROL:

Wingate Place at Warren Avenue

Transportation Operations & Maintenance
PUBLIC WORKS DEPARTMENT

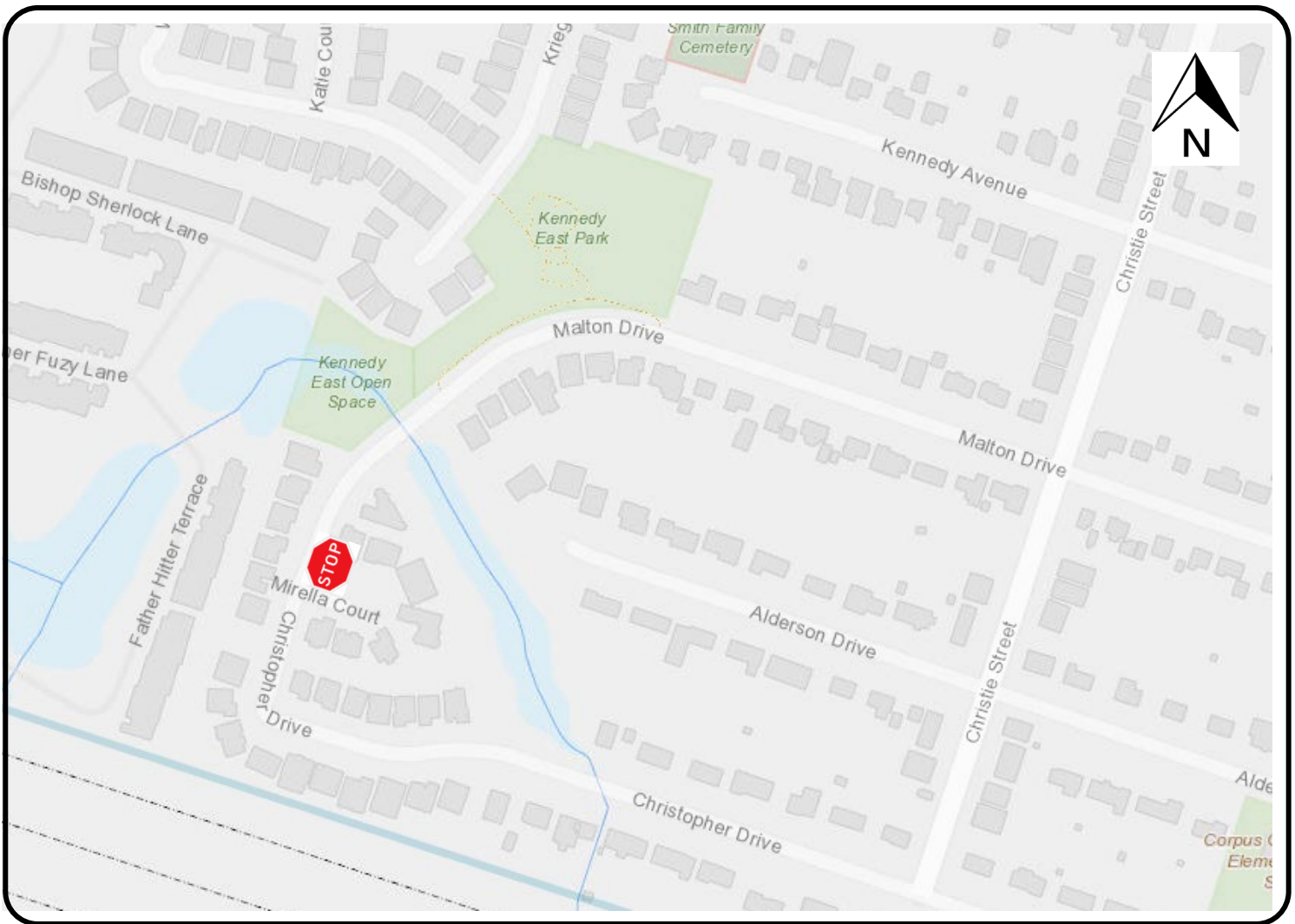
LEGEND



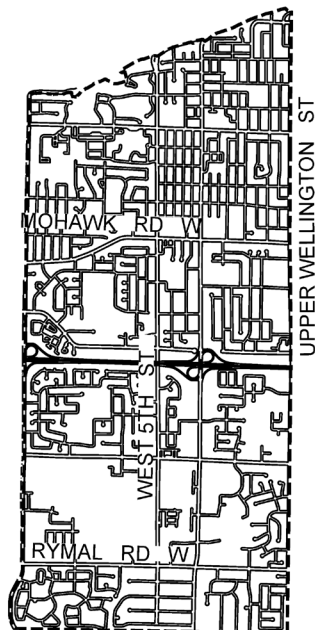
PROPOSED STOP

SCALE
NOT TO SCALE

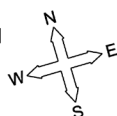
DATE
September 10, 2021



KEY MAP



**HAMILTON
WARD 8**



LOCATION PLAN

PROPOSED STOP CONTROL:

Mirella Court at Christopher Drive

Transportation Operations & Maintenance
PUBLIC WORKS DEPARTMENT

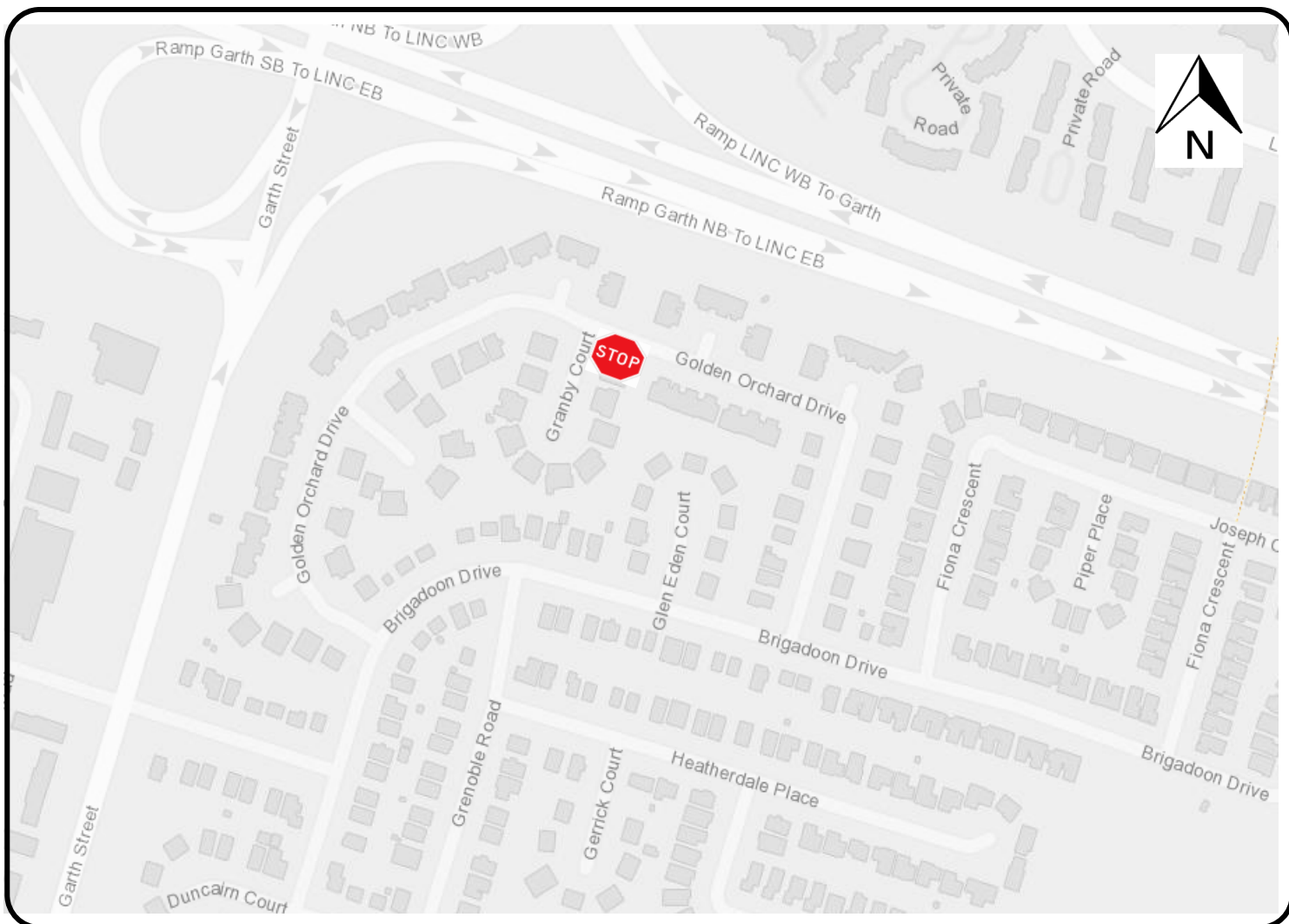
LEGEND



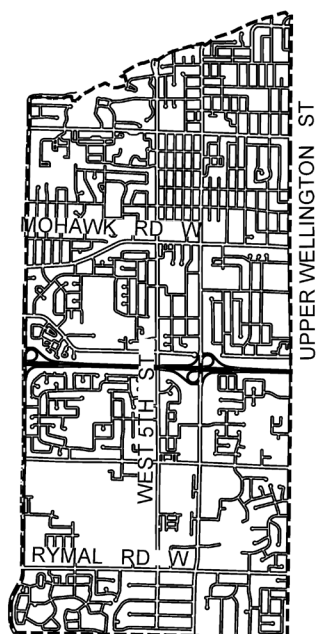
PROPOSED STOP

SCALE
NOT TO SCALE

DATE
September 10, 2021



KEY MAP



**HAMILTON
WARD 8**



LOCATION PLAN

PROPOSED STOP CONTROL:

Granby Court at Golden Orchard Drive

Transportation Operations & Maintenance
PUBLIC WORKS DEPARTMENT

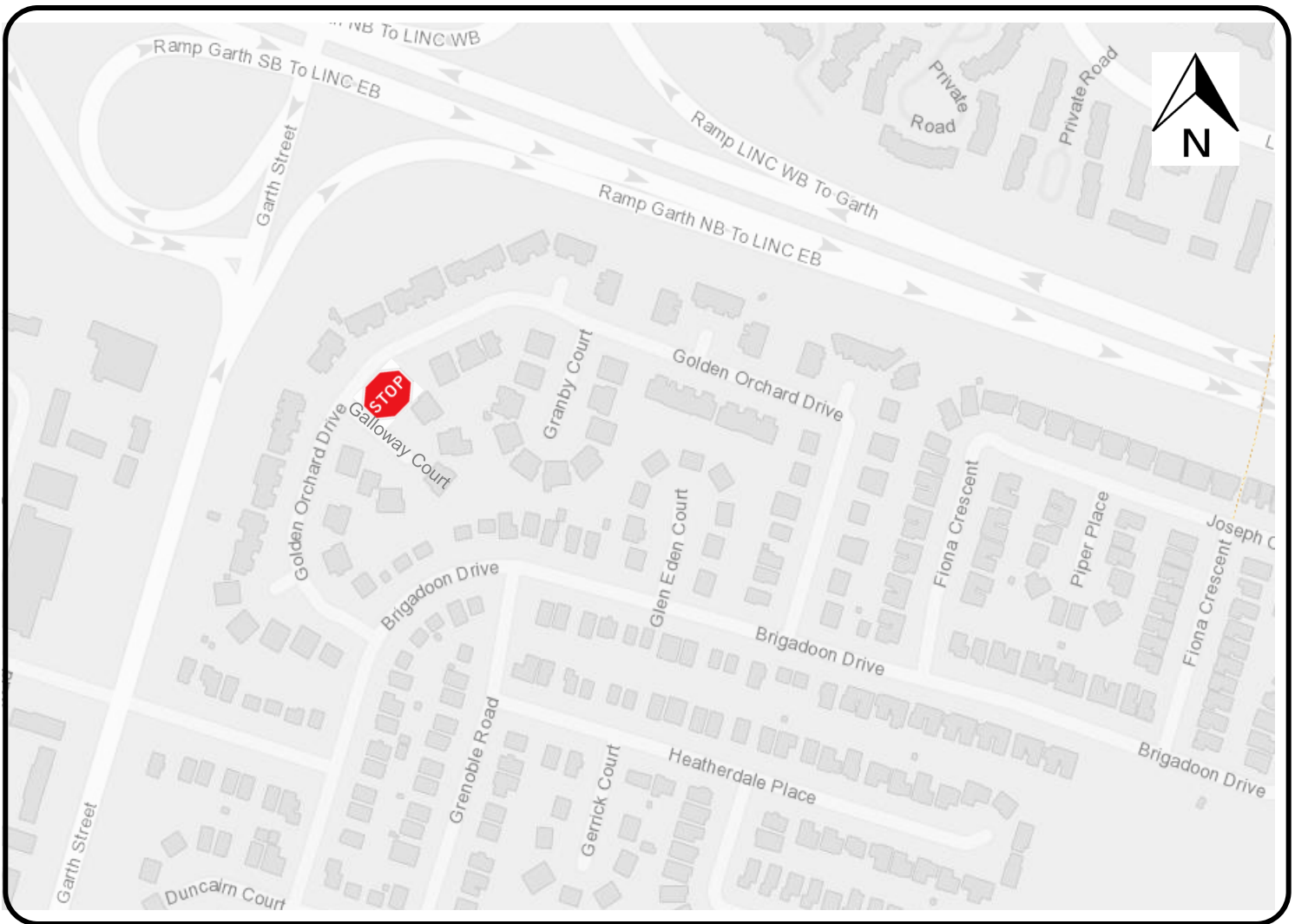
LEGEND



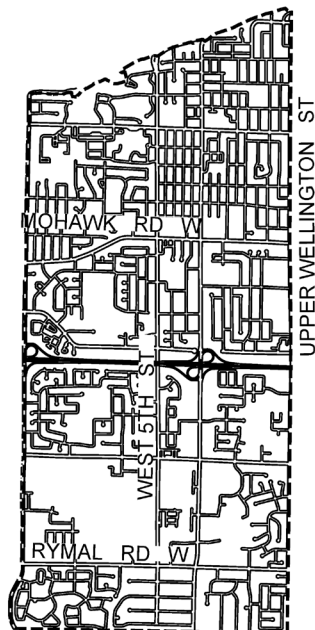
PROPOSED STOP

SCALE
NOT TO SCALE

DATE
September 10, 2021



KEY MAP



**HAMILTON
WARD 8**



LOCATION PLAN

PROPOSED STOP CONTROL:

Galloway Court at Golden Orchard Drive

Transportation Operations & Maintenance
PUBLIC WORKS DEPARTMENT

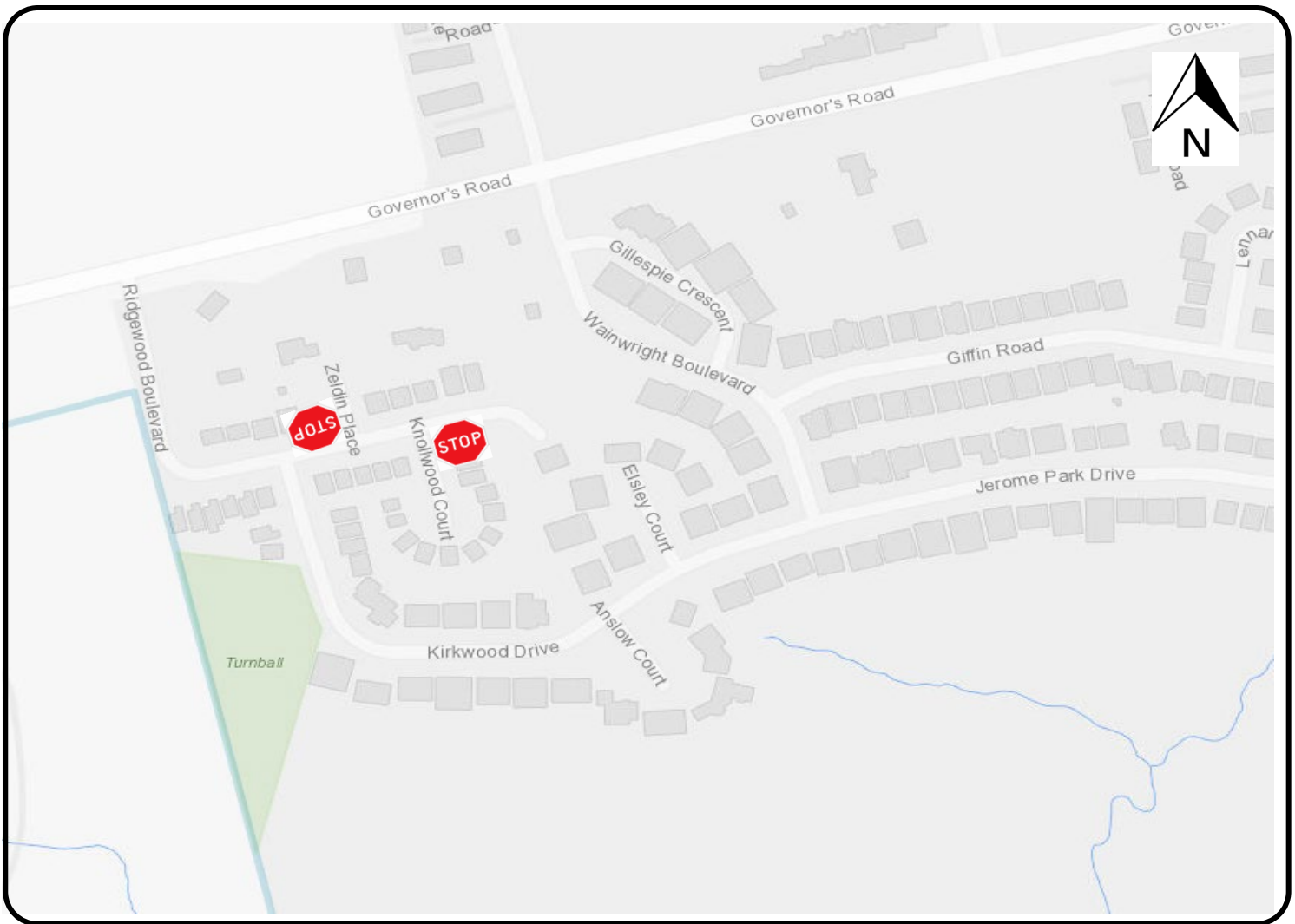
LEGEND



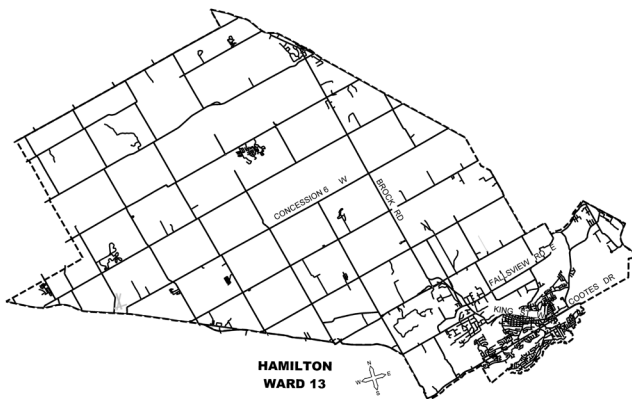
PROPOSED STOP

SCALE
NOT TO SCALE

DATE
September 10, 2021



KEY MAP



HAMILTON
WARD 13

LOCATION PLAN

PROPOSED STOP CONTROL:

**Knollwood Court at Ridgewood Boulevard
Zeldin Place at Ridgewood Boulevard**

Transportation Operations & Maintenance
PUBLIC WORKS DEPARTMENT

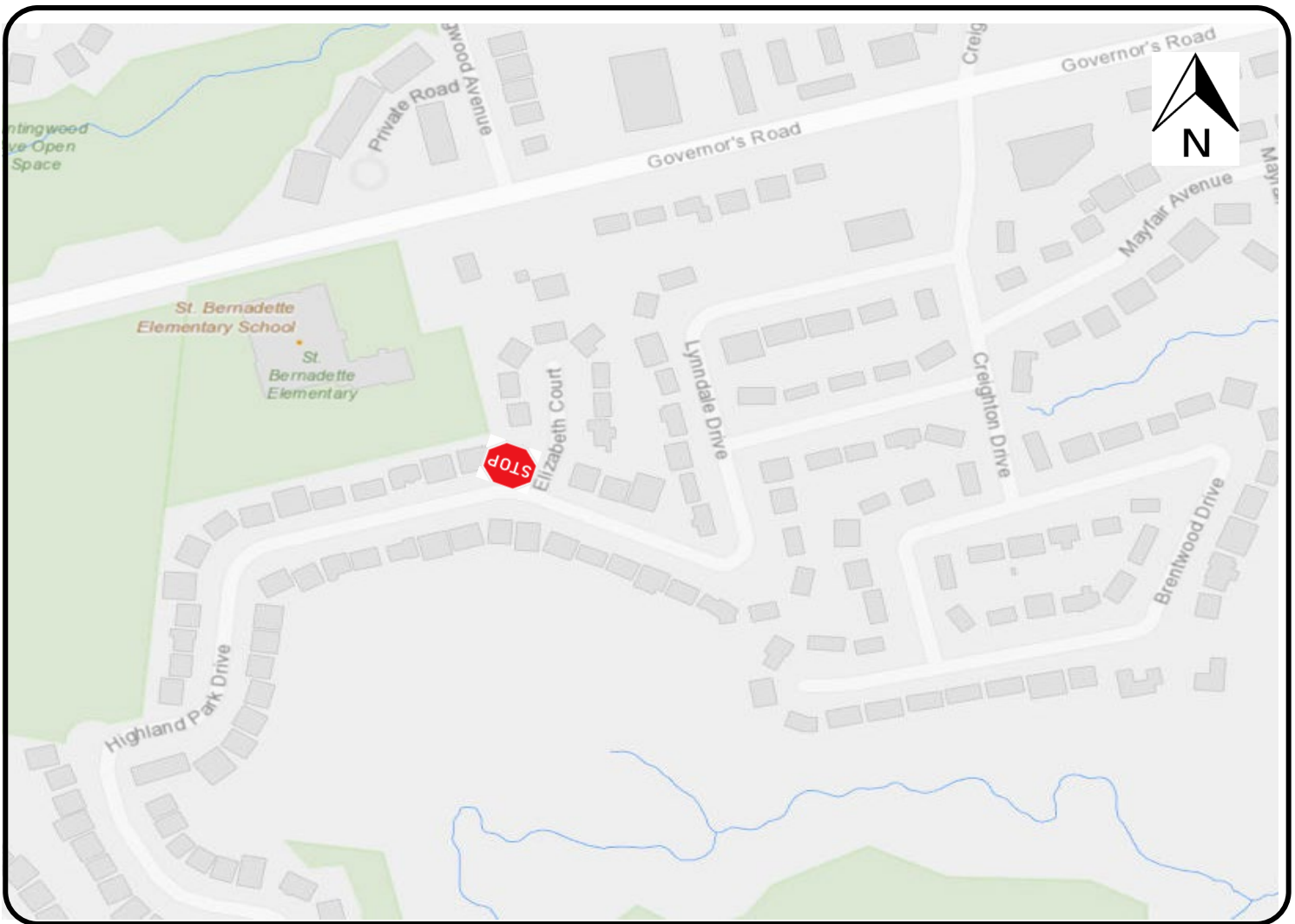
LEGEND



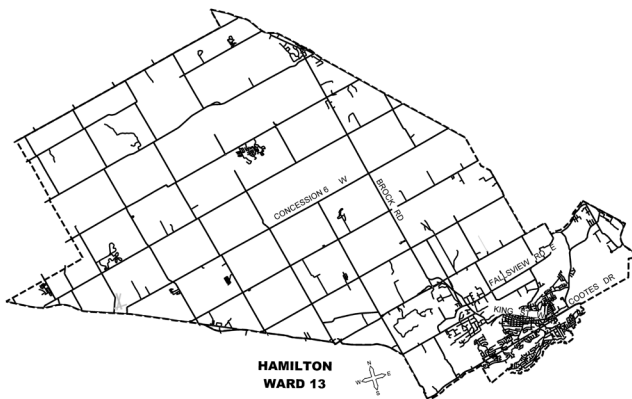
PROPOSED STOP

SCALE
NOT TO SCALE

DATE
September 10, 2021



KEY MAP



LOCATION PLAN

PROPOSED STOP CONTROL:

Elizabeth Court at Highland Park Drive

Transportation Operations & Maintenance
PUBLIC WORKS DEPARTMENT

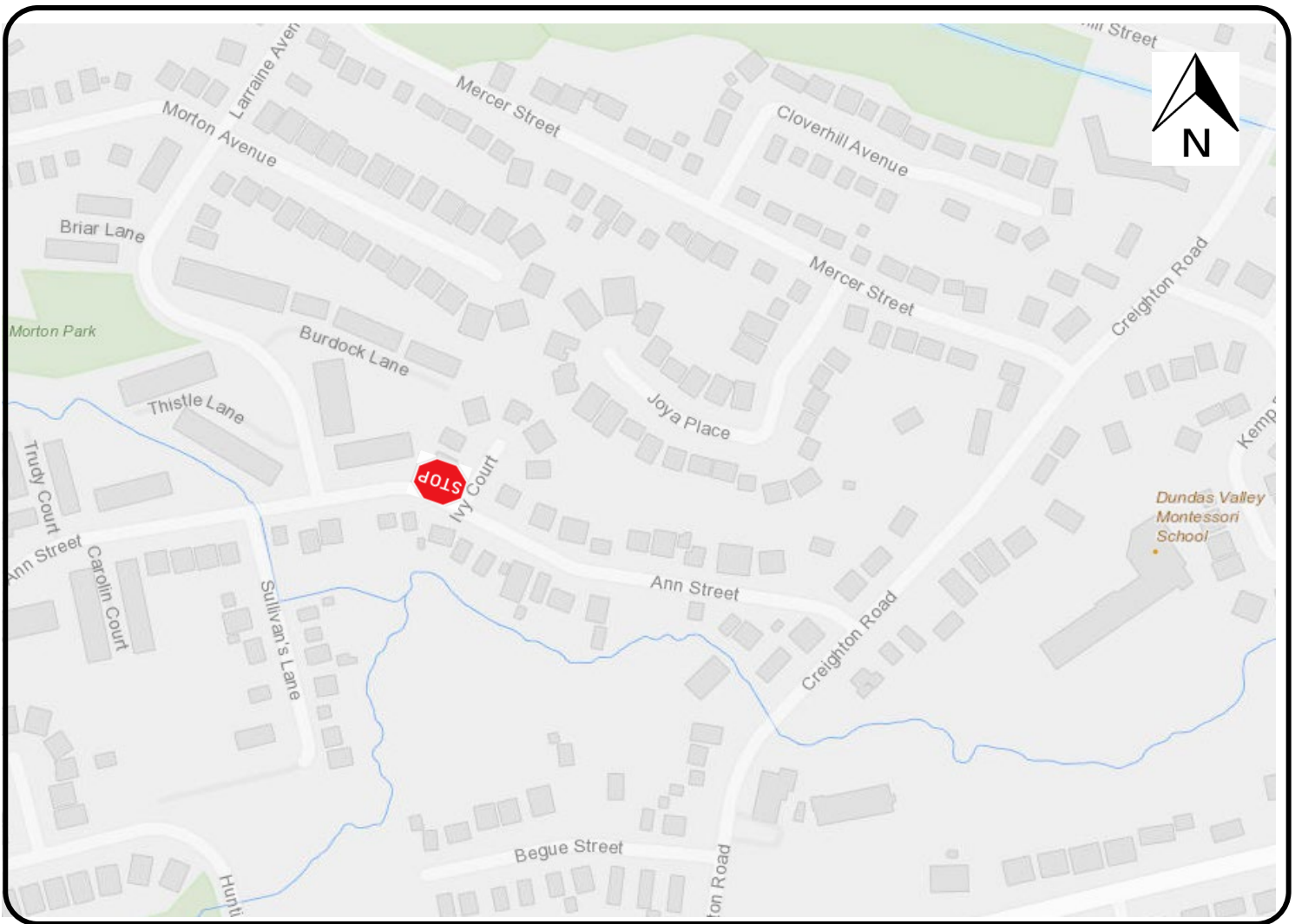
LEGEND



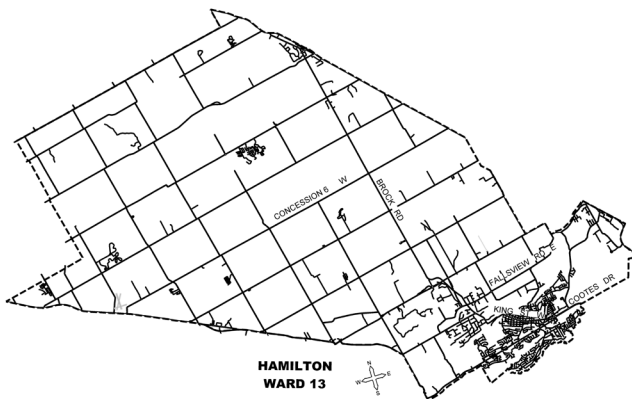
PROPOSED STOP

SCALE
NOT TO SCALE

DATE
September 10, 2021



KEY MAP



LOCATION PLAN

PROPOSED STOP CONTROL:

Ivy Court at Ann Street

Transportation Operations & Maintenance
PUBLIC WORKS DEPARTMENT

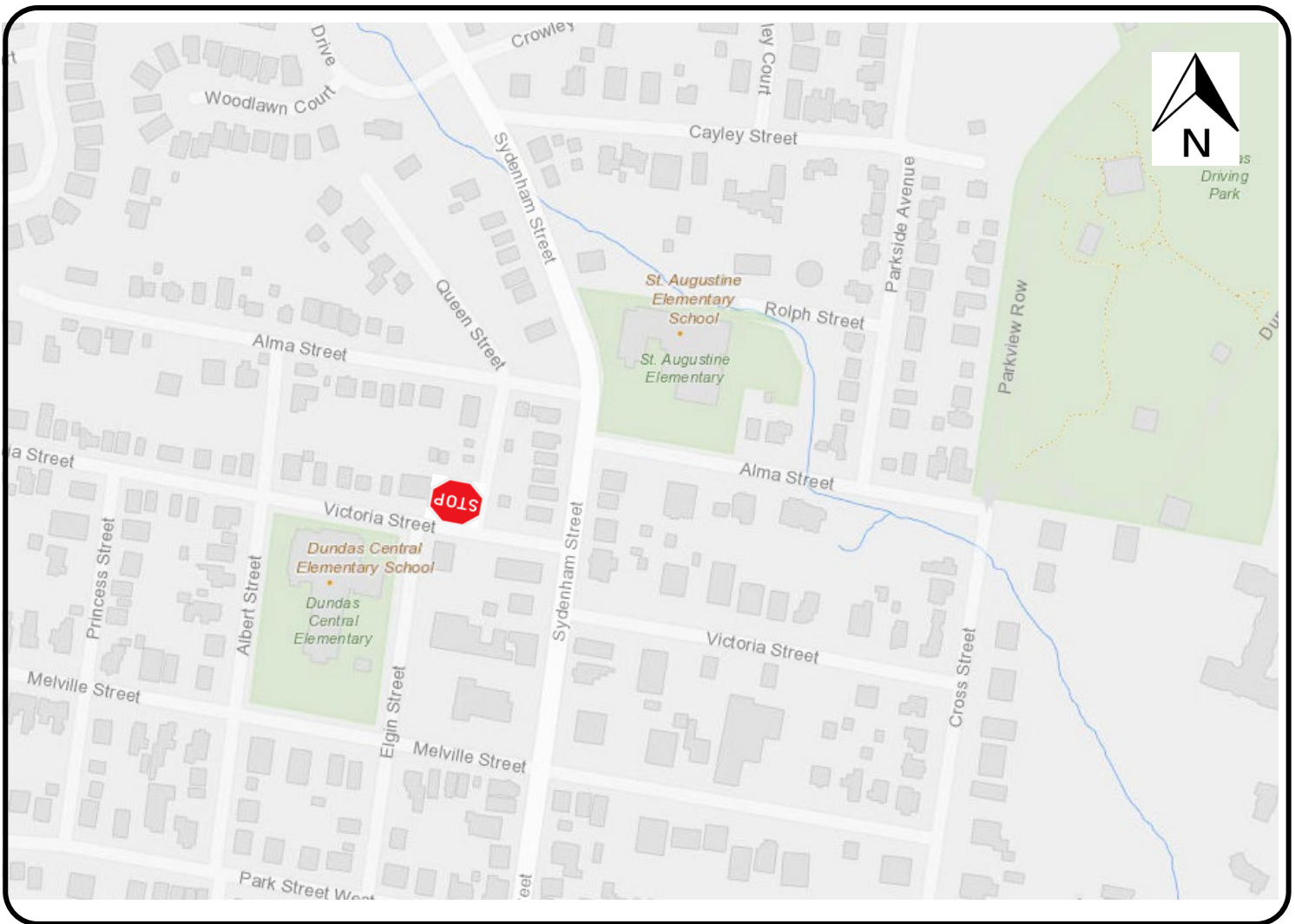
LEGEND



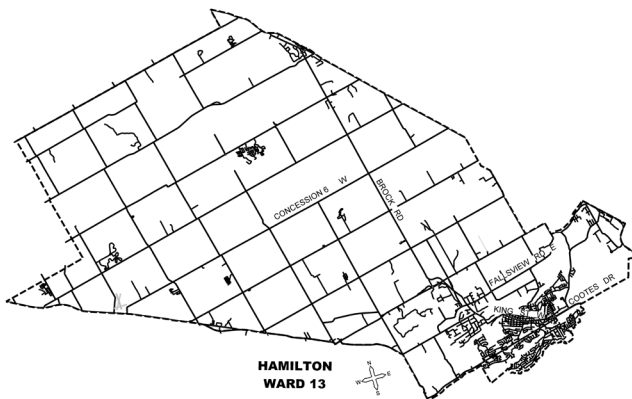
PROPOSED STOP

SCALE
NOT TO SCALE

DATE
September 10, 2021



KEY MAP



LOCATION PLAN

PROPOSED STOP CONTROL:

Queen Street at Victoria Street

Transportation Operations & Maintenance
PUBLIC WORKS DEPARTMENT

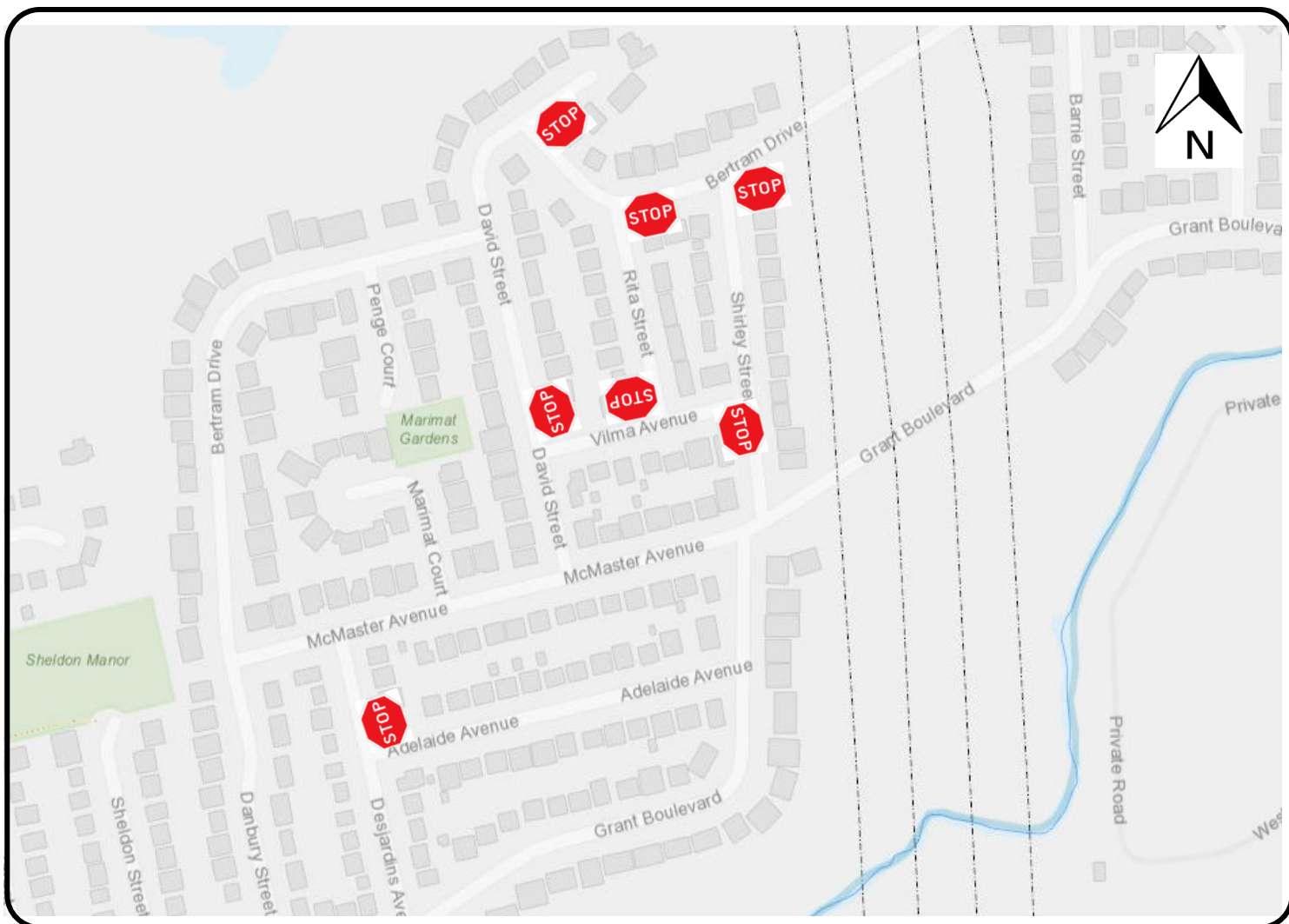
LEGEND



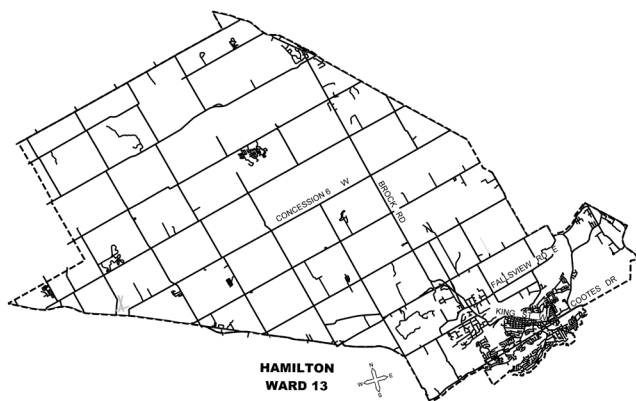
PROPOSED STOP

SCALE
NOT TO SCALE

DATE
September 10, 2021



KEY MAP



LOCATION PLAN

PROPOSED STOP CONTROL:
 Vilma Avenue at Shirley Street, Vilma Avenue at David Street, Rita Street at Vilma Avenue, Rita Street at Bertram Drive, Shirley Street at Bertram Drive, Bertram Drive at David Street, Adelaide Avenue at Desjardins Avenue

Transportation Operations & Maintenance
 PUBLIC WORKS DEPARTMENT

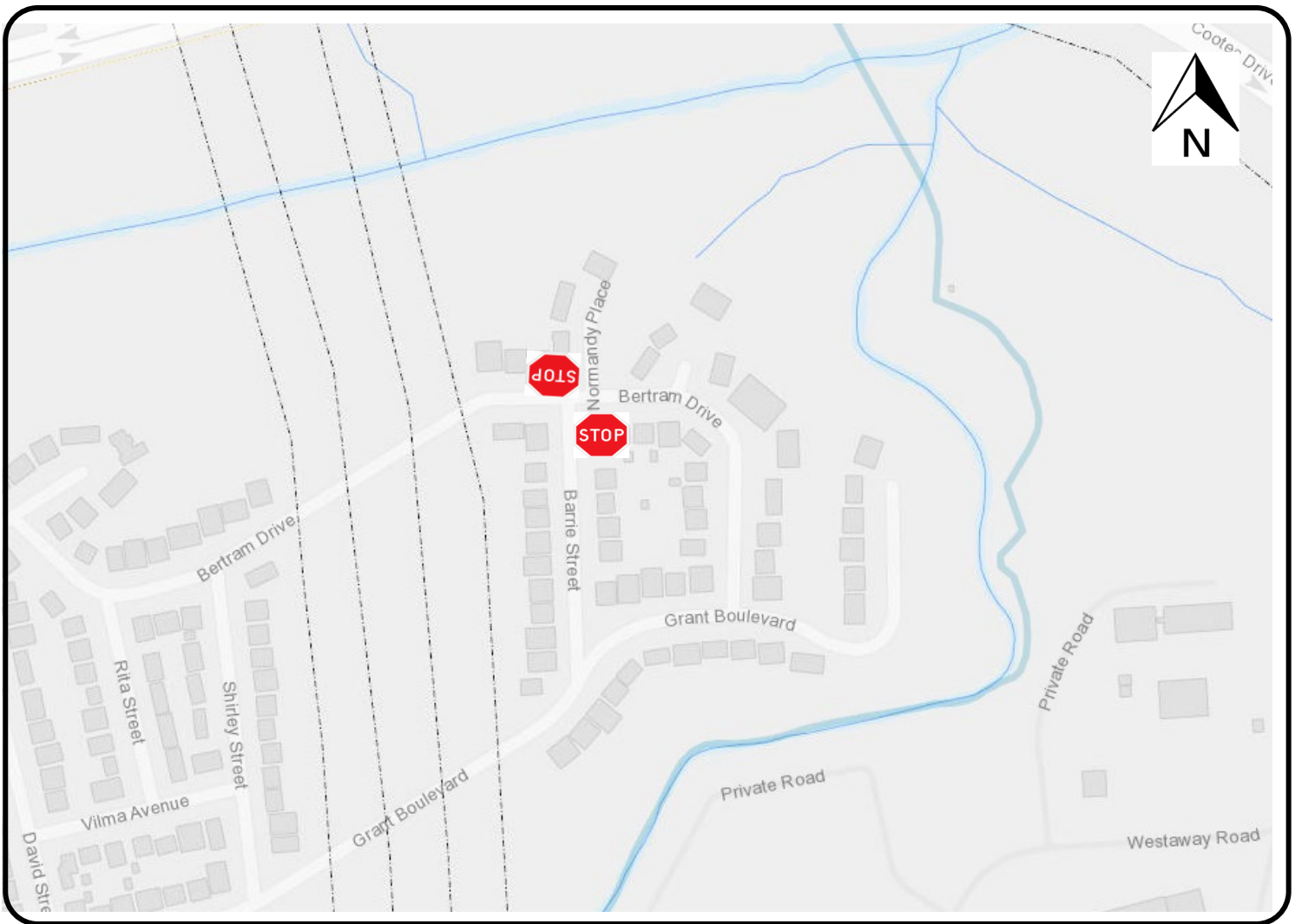
LEGEND



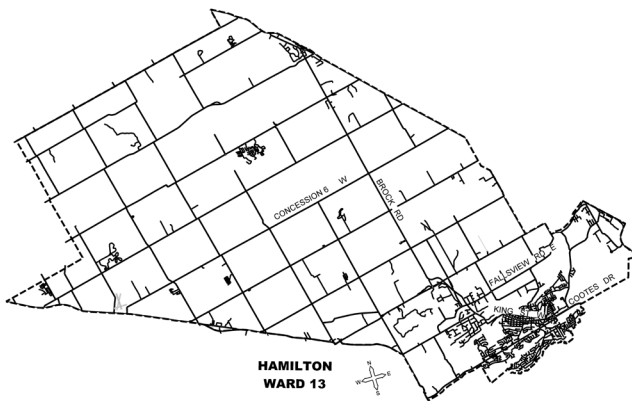
PROPOSED STOP

SCALE
 NOT TO SCALE

DATE
 September 10, 2021



KEY MAP



LOCATION PLAN

PROPOSED STOP CONTROL:

**Barrie Street at Bertram Drive
Normandy Place at Bertram Drive**

Transportation Operations & Maintenance
PUBLIC WORKS DEPARTMENT

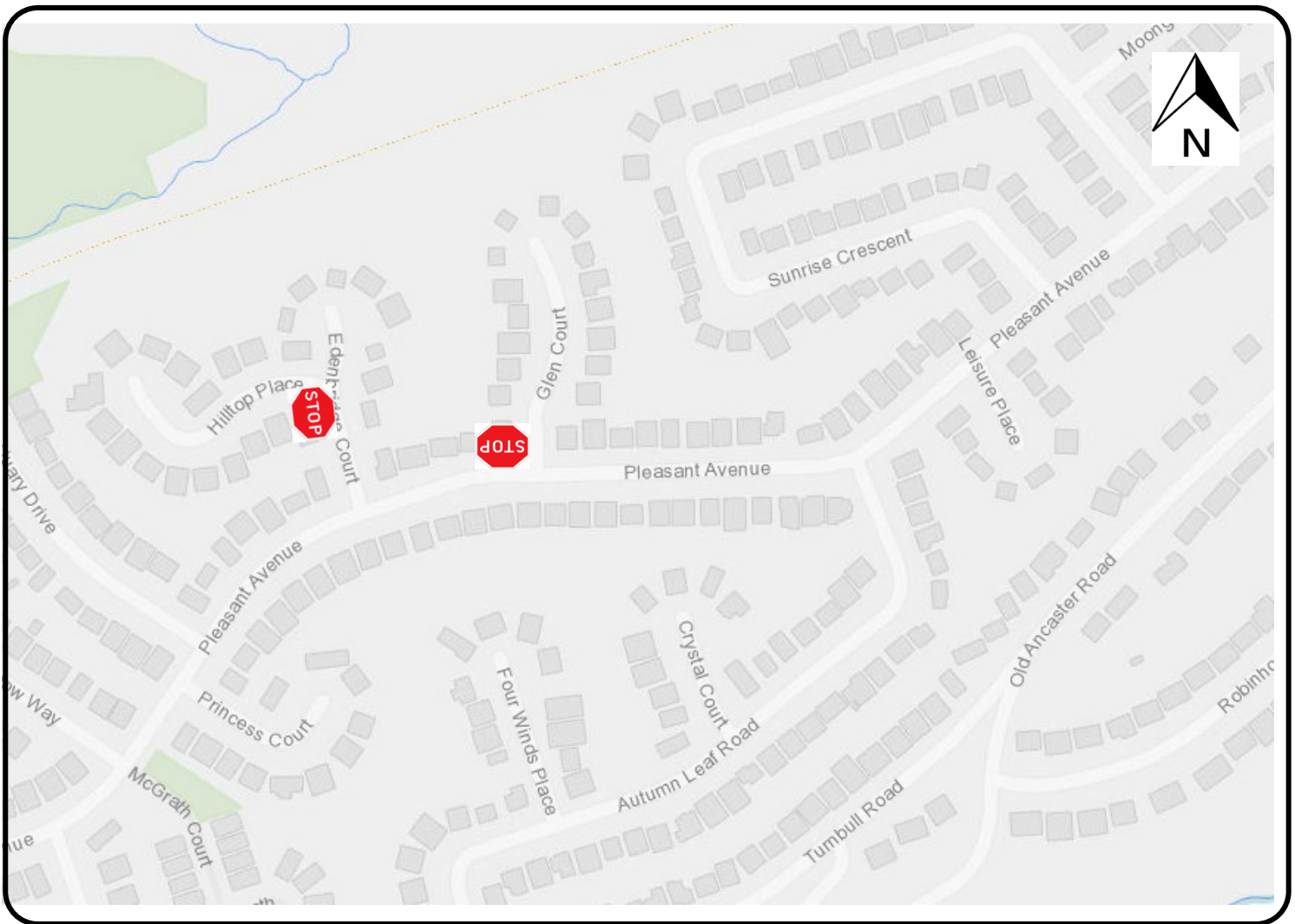
LEGEND



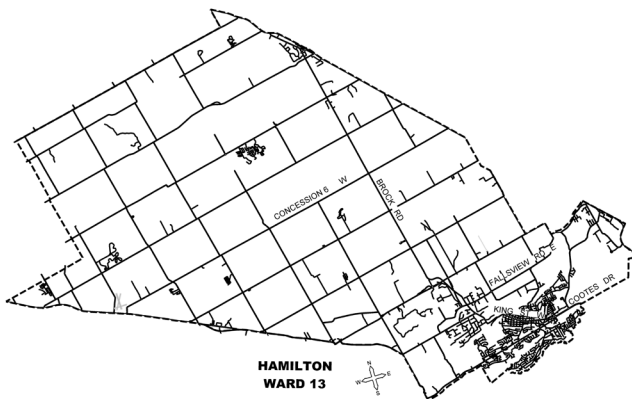
PROPOSED STOP

SCALE
NOT TO SCALE

DATE
September 10, 2021



KEY MAP



LOCATION PLAN

PROPOSED STOP CONTROL:

**Hilltop Place at Edenbridge Court
Glen Court at Pleasant Avenue**

Transportation Operations & Maintenance
PUBLIC WORKS DEPARTMENT

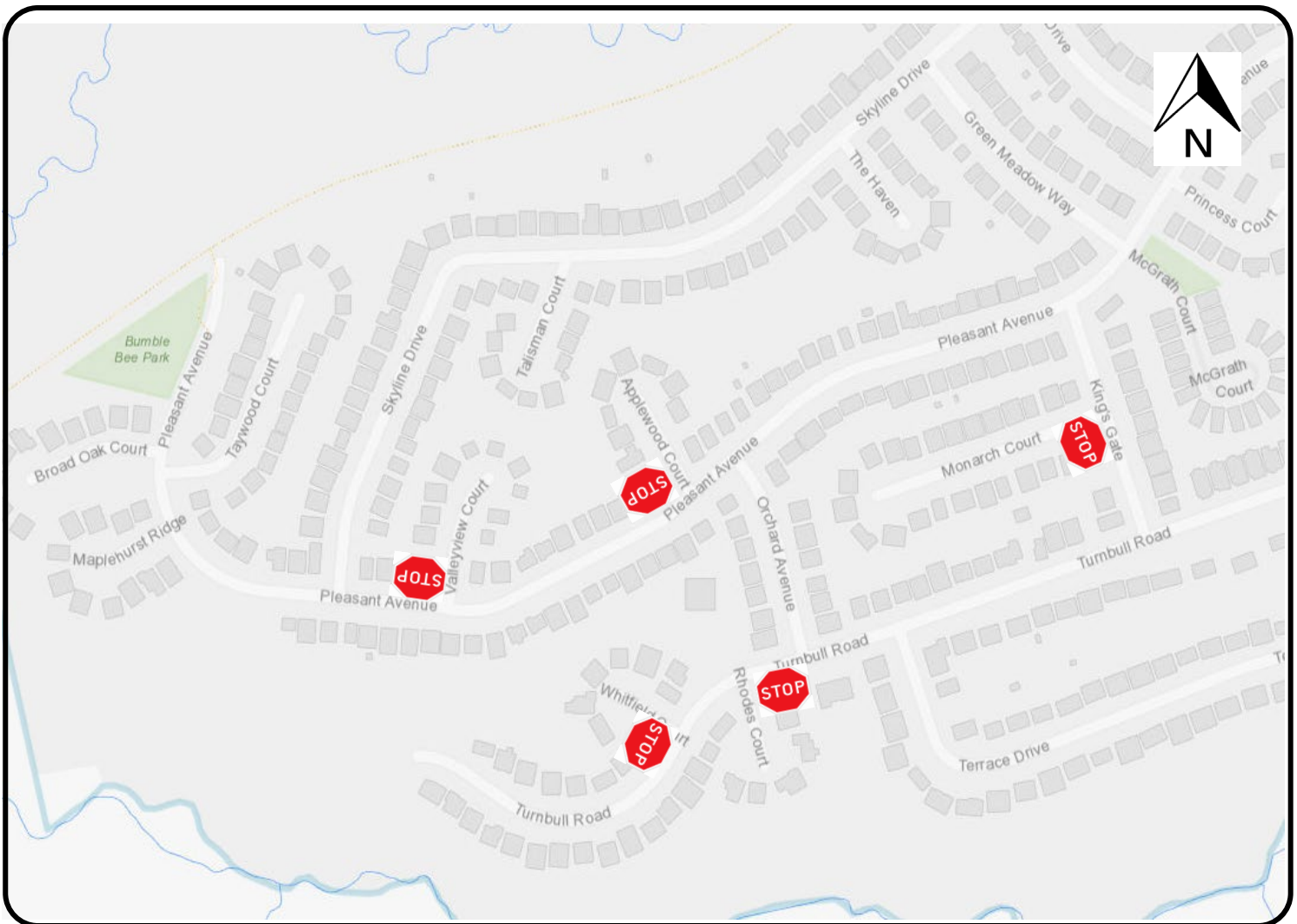
LEGEND



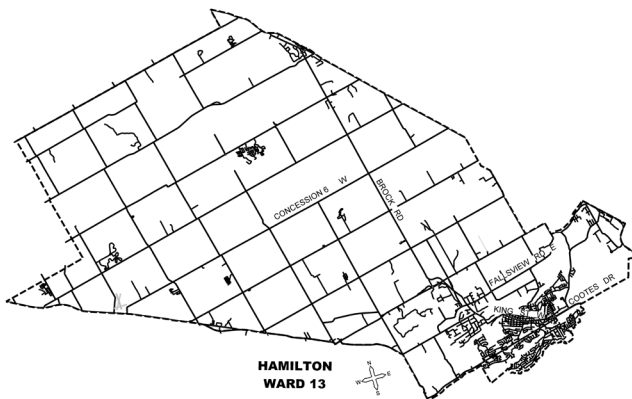
PROPOSED STOP

SCALE
NOT TO SCALE

DATE
September 10, 2021



KEY MAP



LOCATION PLAN

PROPOSED STOP CONTROL:
Valleyview Court at Pleasant Avenue,
Appplewood Court at Pleasantview Avenue,
Monarch Court at King's Gate, Rhodes Court
at Turnbull Road, Whitfield Court at Turnbull
Road

Transportation Operations & Maintenance
 PUBLIC WORKS DEPARTMENT

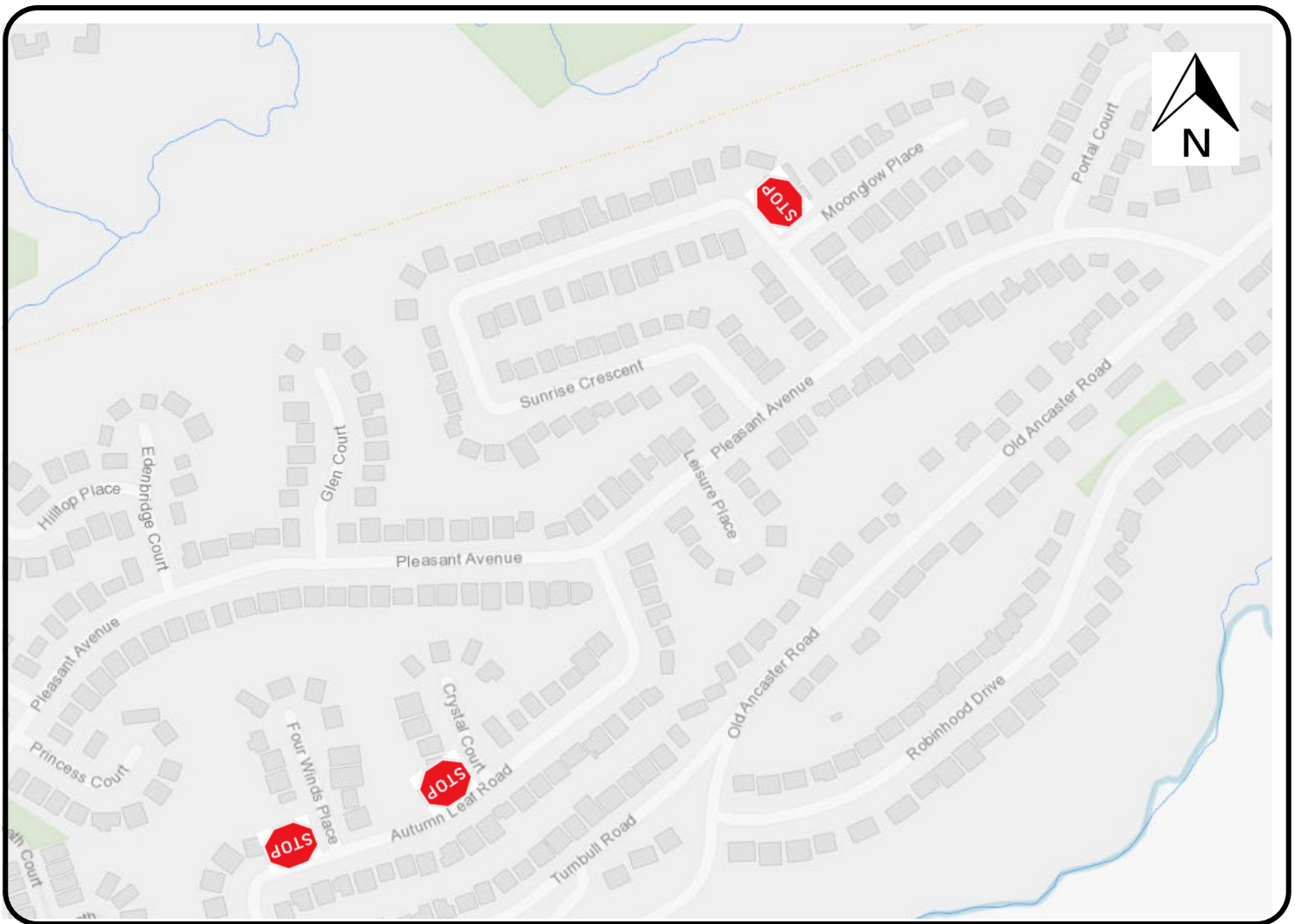
LEGEND



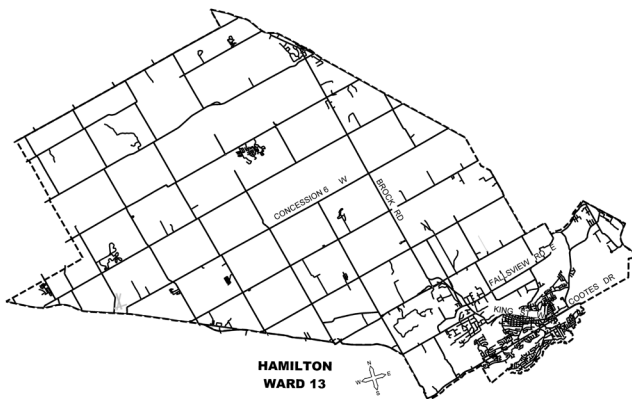
PROPOSED STOP

SCALE
 NOT TO SCALE

DATE
 September 10, 2021



KEY MAP



LOCATION PLAN

PROPOSED STOP CONTROL:

**Four Winds Place at Autumn Leaf
Road Crystal Court at Autumn Leaf
Place Moonglow Place at Sunrise
Crescent**

Transportation Operations & Maintenance
PUBLIC WORKS DEPARTMENT

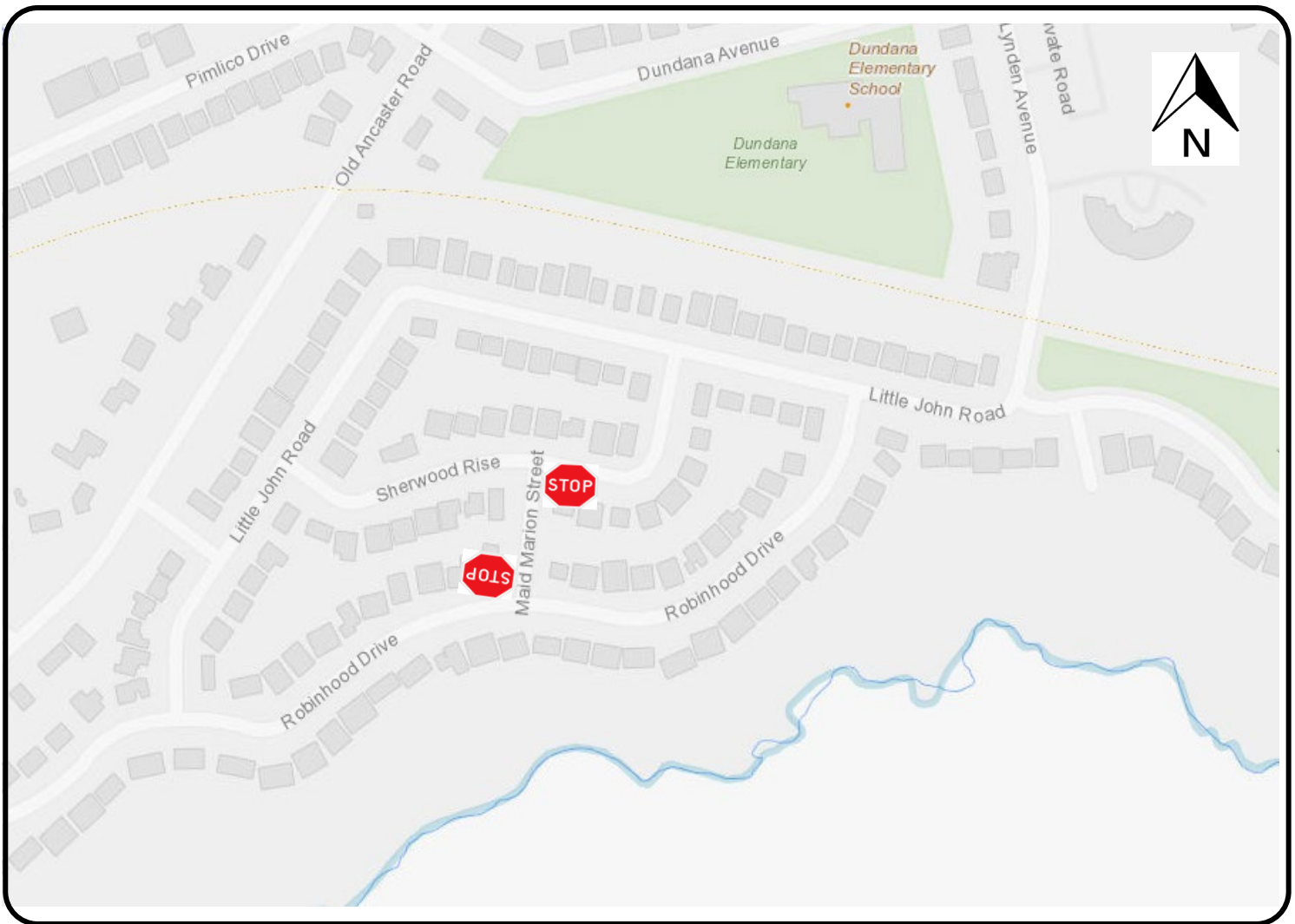
LEGEND



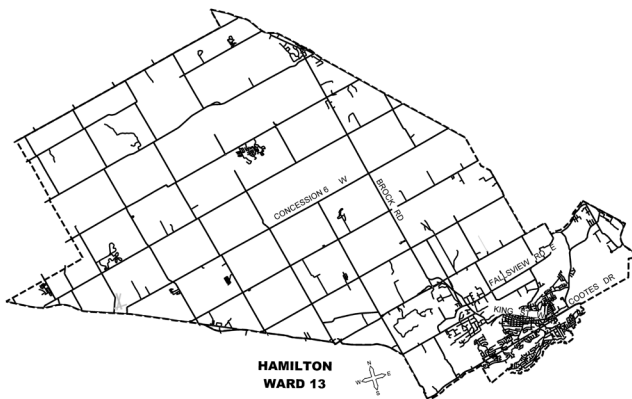
PROPOSED STOP

SCALE
NOT TO SCALE

DATE
September 10, 2021



KEY MAP



LOCATION PLAN

PROPOSED STOP CONTROL:

**Maid Marion Street at Sherwood Rise
Maid Marion Street at Robinhood Drive**

Transportation Operations & Maintenance
PUBLIC WORKS DEPARTMENT

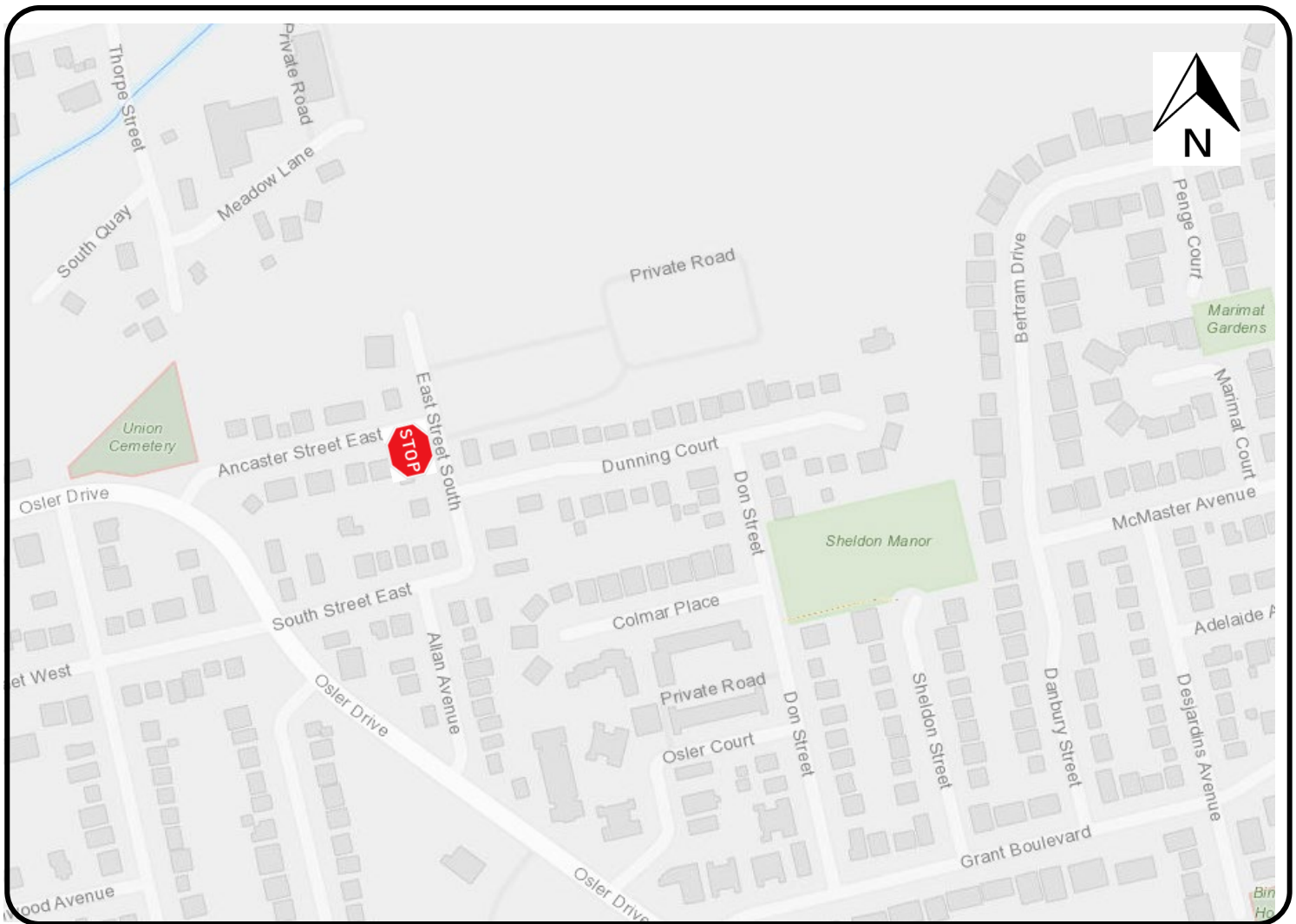
LEGEND



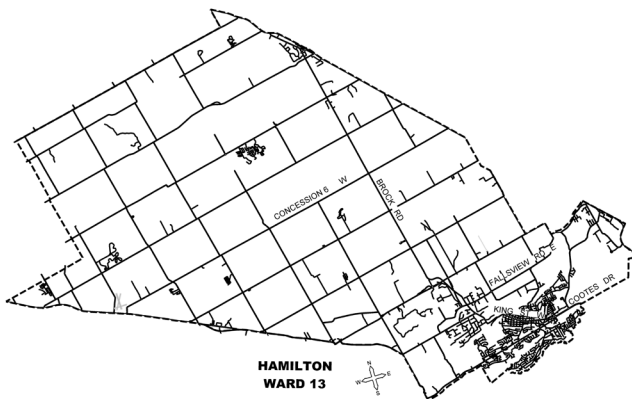
PROPOSED STOP

SCALE
NOT TO SCALE

DATE
September 10, 2021



KEY MAP



LOCATION PLAN

PROPOSED STOP CONTROL:

**Ancaster Street East at East Street
South**

Transportation Operations & Maintenance
PUBLIC WORKS DEPARTMENT

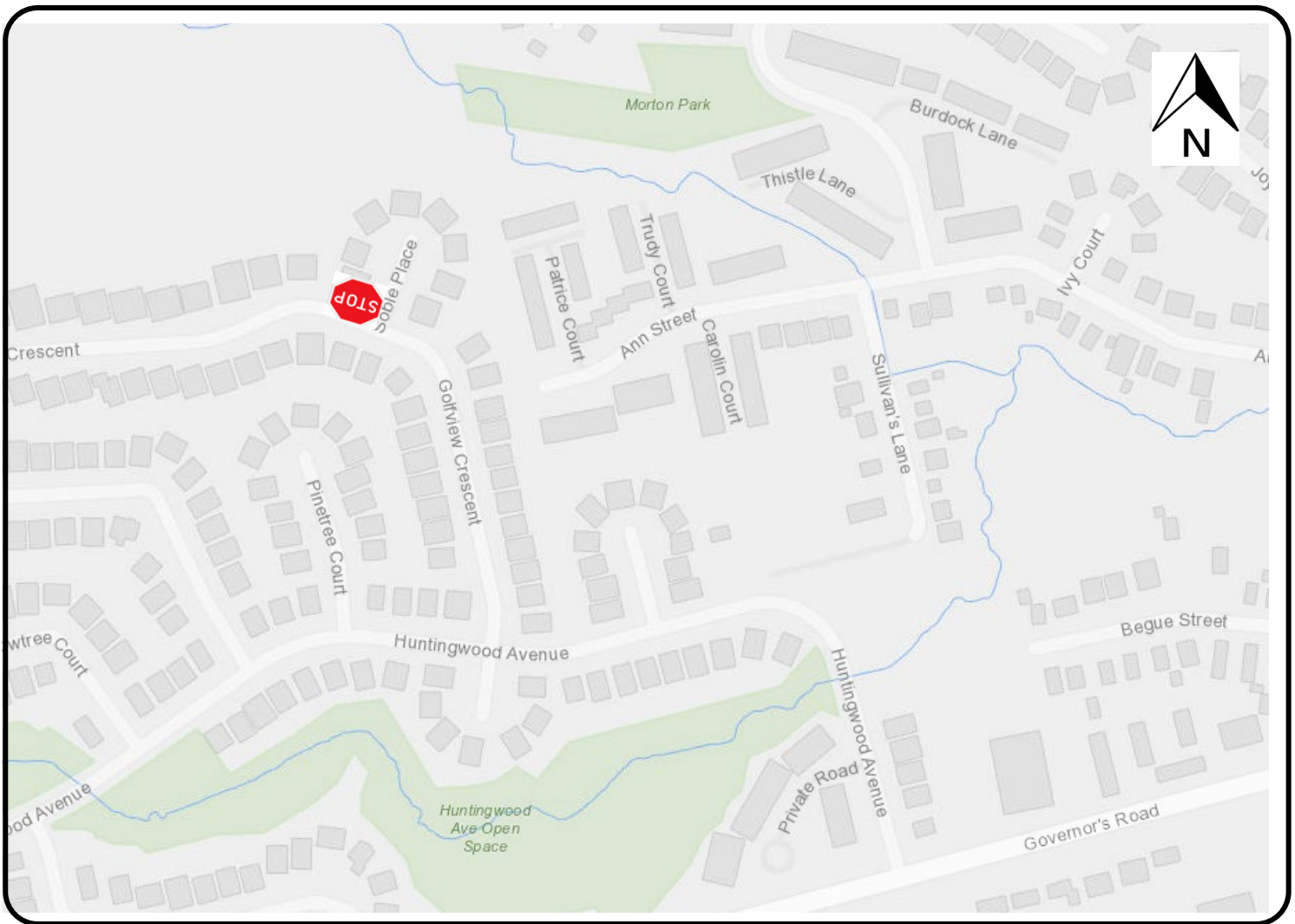
LEGEND



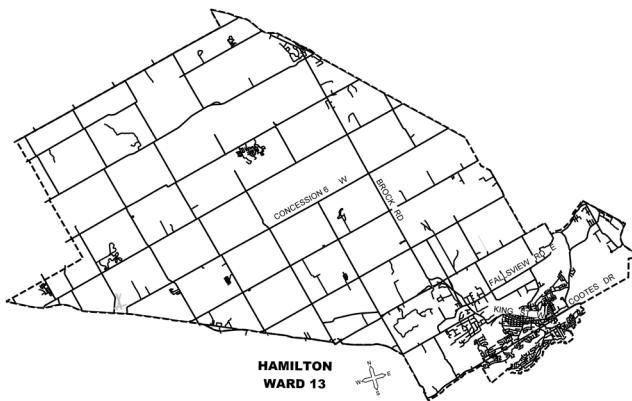
PROPOSED STOP

SCALE
NOT TO SCALE

DATE
September 10, 2021



KEY MAP



LOCATION PLAN

PROPOSED STOP CONTROL:

Soble Place at Golfview Crescent

Transportation Operations & Maintenance
PUBLIC WORKS DEPARTMENT

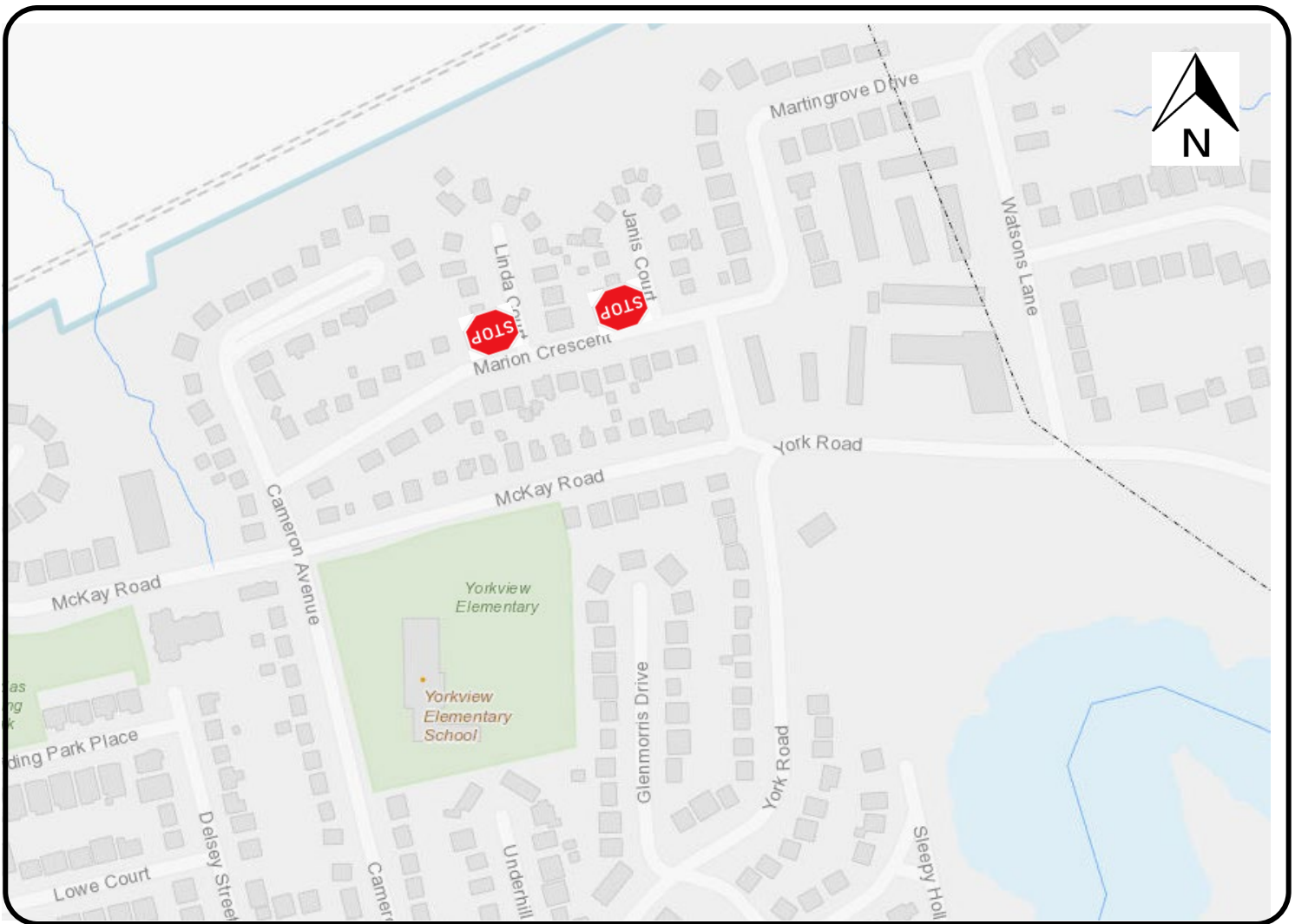
LEGEND



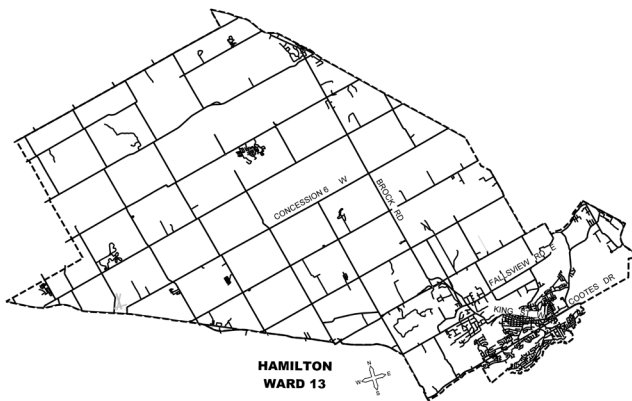
PROPOSED STOP

SCALE
NOT TO SCALE

DATE
September 10, 2021



KEY MAP



HAMILTON
WARD 13

LOCATION PLAN

PROPOSED STOP CONTROL:

**Linda Court at Marion Crescent
Janis Court at Marion Crescent**

Transportation Operations & Maintenance
PUBLIC WORKS DEPARTMENT

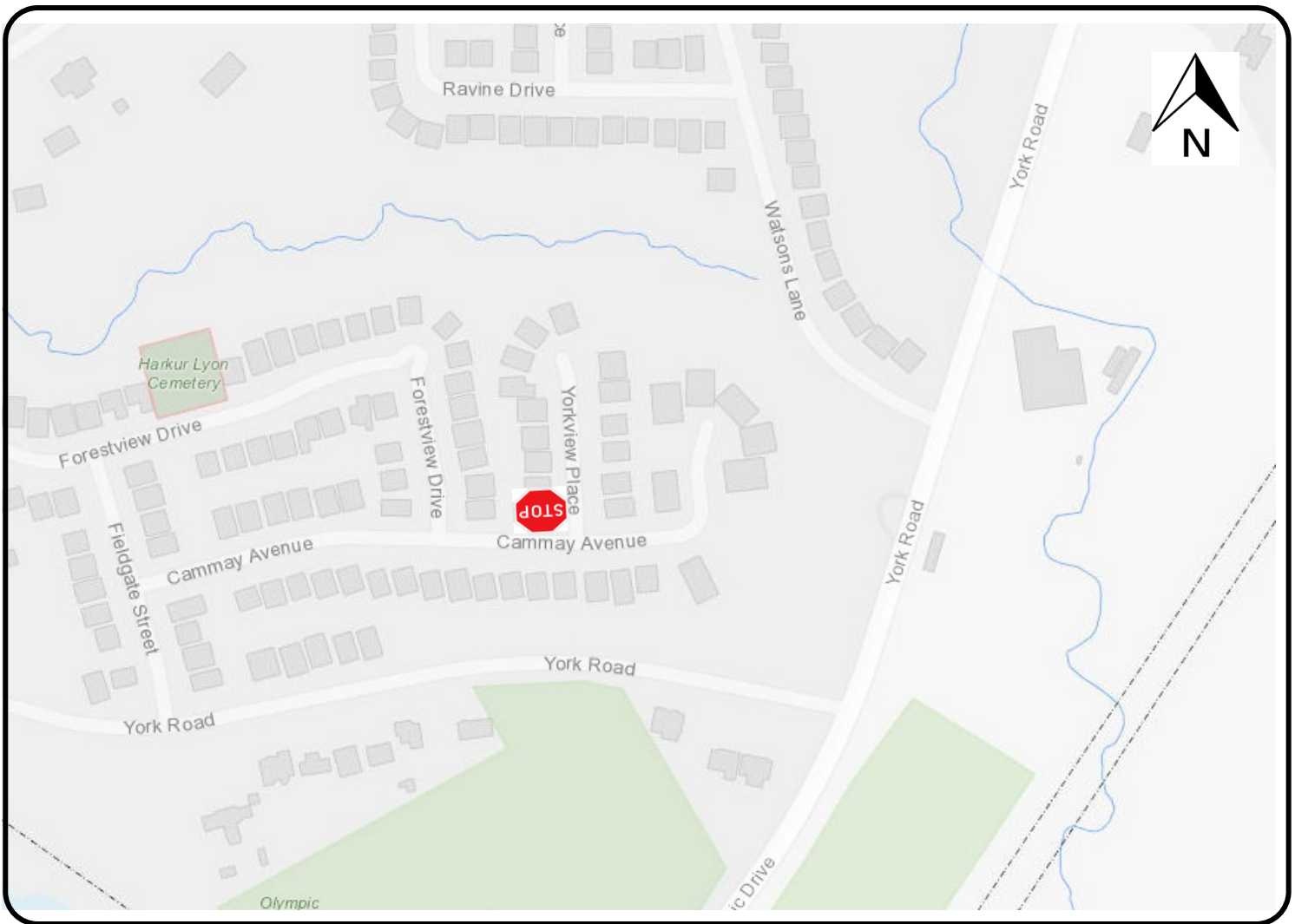
LEGEND



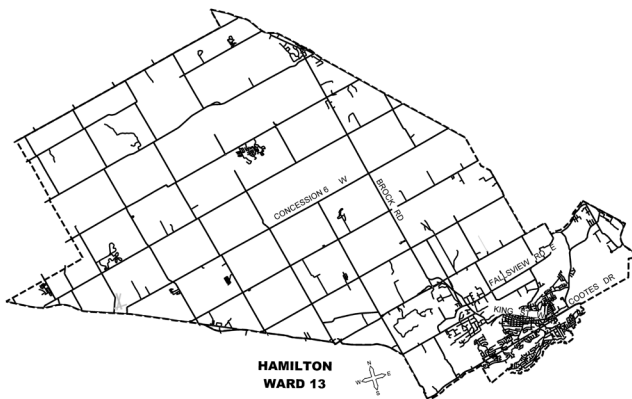
PROPOSED STOP

SCALE
NOT TO SCALE

DATE
September 10, 2021



KEY MAP



LOCATION PLAN

PROPOSED STOP CONTROL:

Yorkview Place at Cammay Avenue

Transportation Operations & Maintenance
PUBLIC WORKS DEPARTMENT

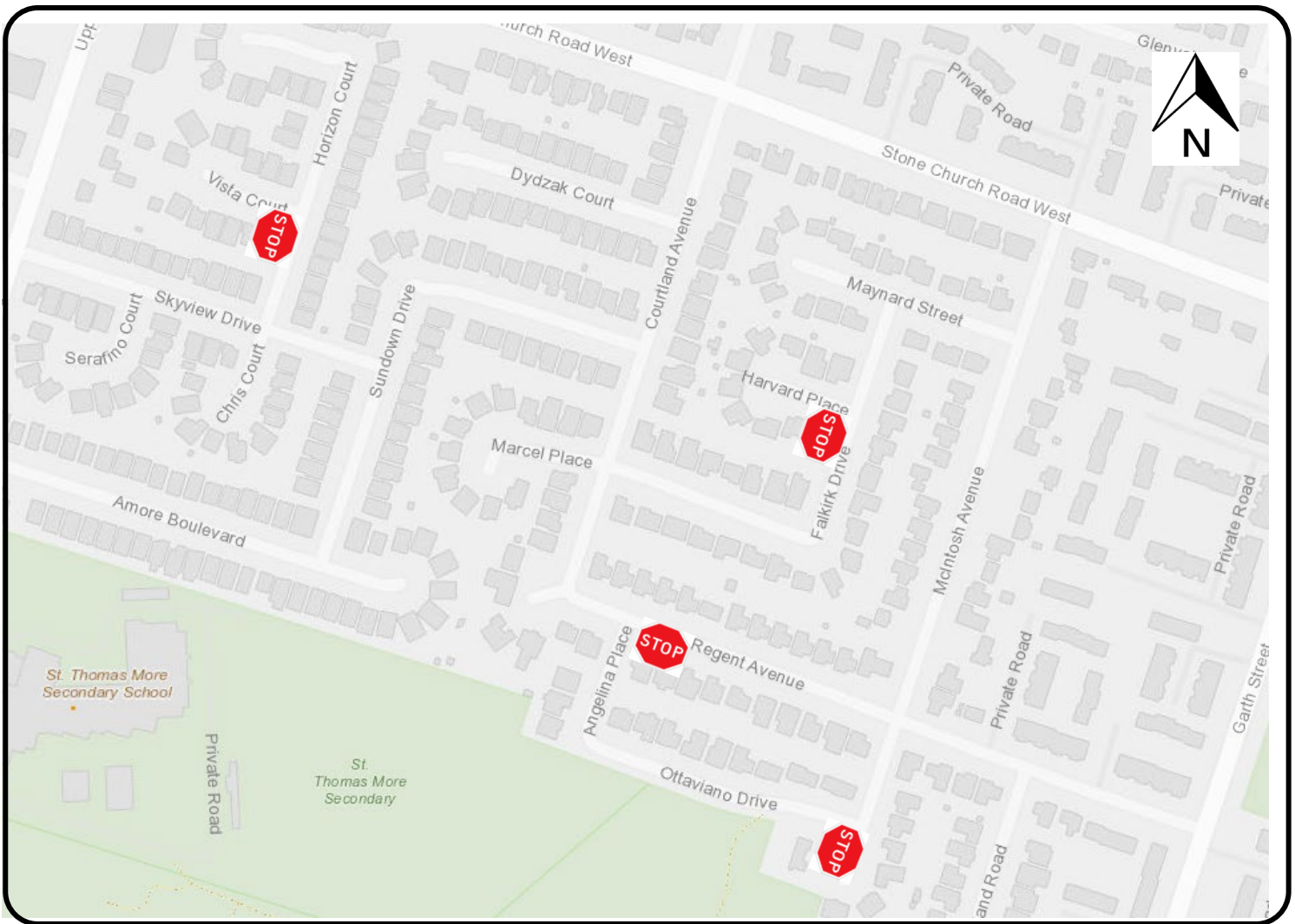
LEGEND



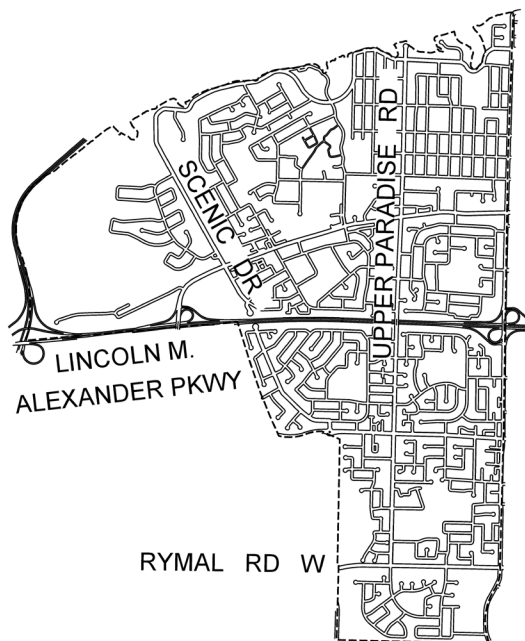
PROPOSED STOP

SCALE
NOT TO SCALE

DATE
September 10, 2021



KEY MAP



**HAMILTON
WARD 14**



LOCATION PLAN

PROPOSED STOP CONTROL:
Angelina Place at Regent Avenue
Ottaviano Drive at McIntosh Avenue
Vista Court at Horizon Court
Harvard Place at Falkirk Drive

Transportation Operations & Maintenance
 PUBLIC WORKS DEPARTMENT

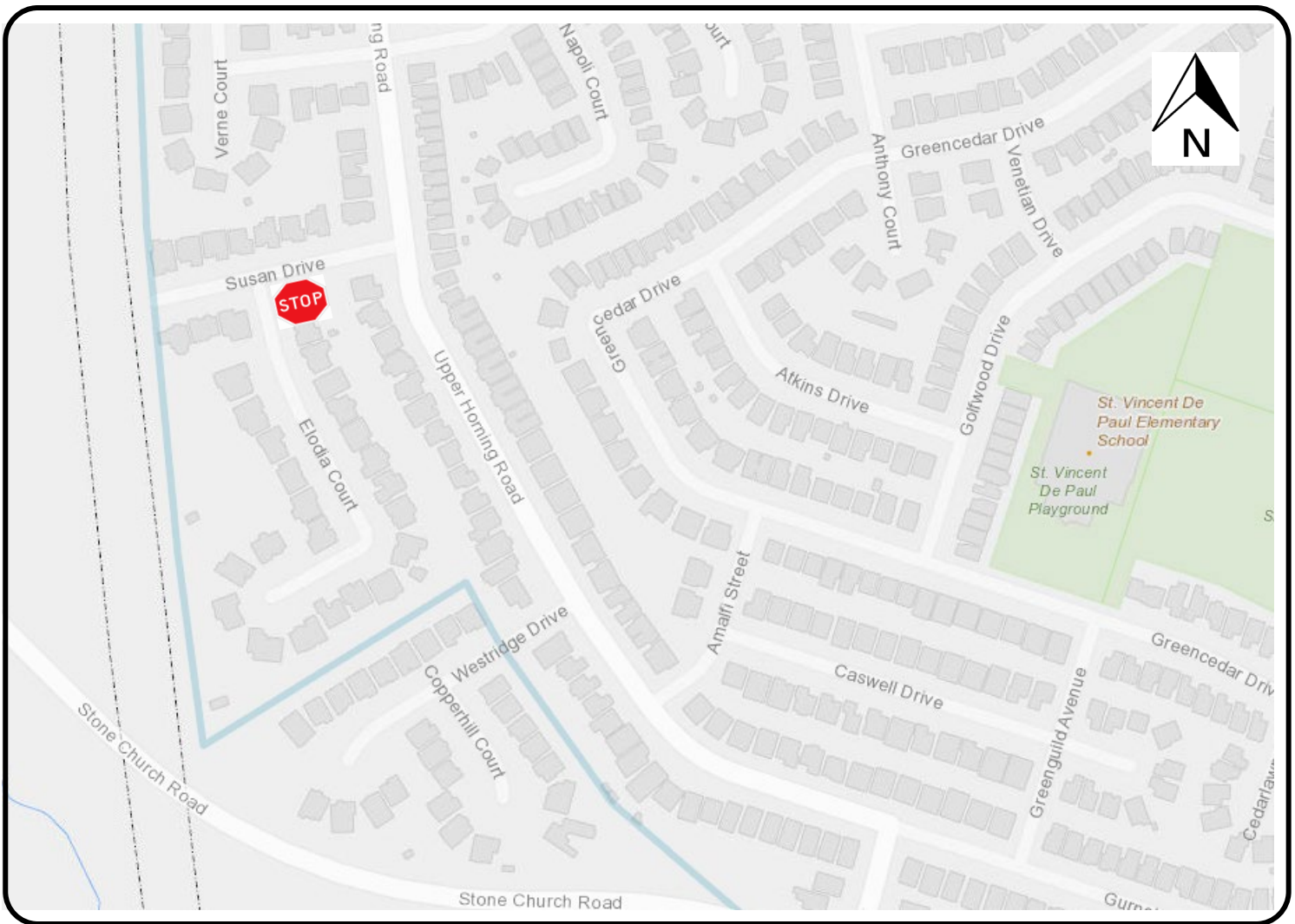
LEGEND



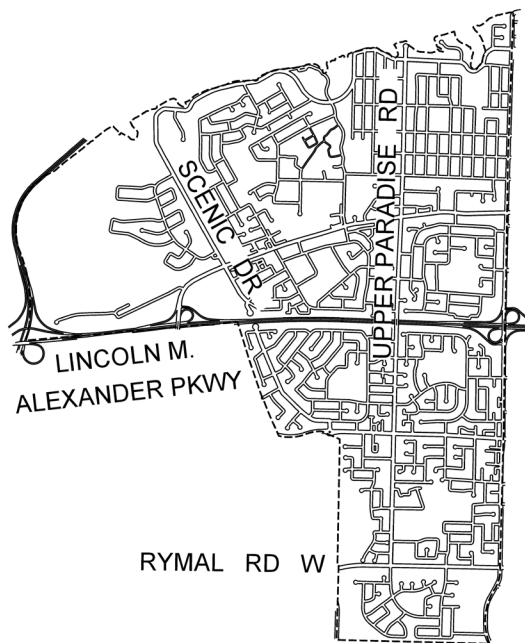
PROPOSED STOP

SCALE
 NOT TO SCALE

DATE
 September 10, 2021



KEY MAP



**HAMILTON
WARD 14**



LOCATION PLAN

PROPOSED STOP CONTROL:

Elodia Court at Susan Drive

Transportation Operations & Maintenance
PUBLIC WORKS DEPARTMENT

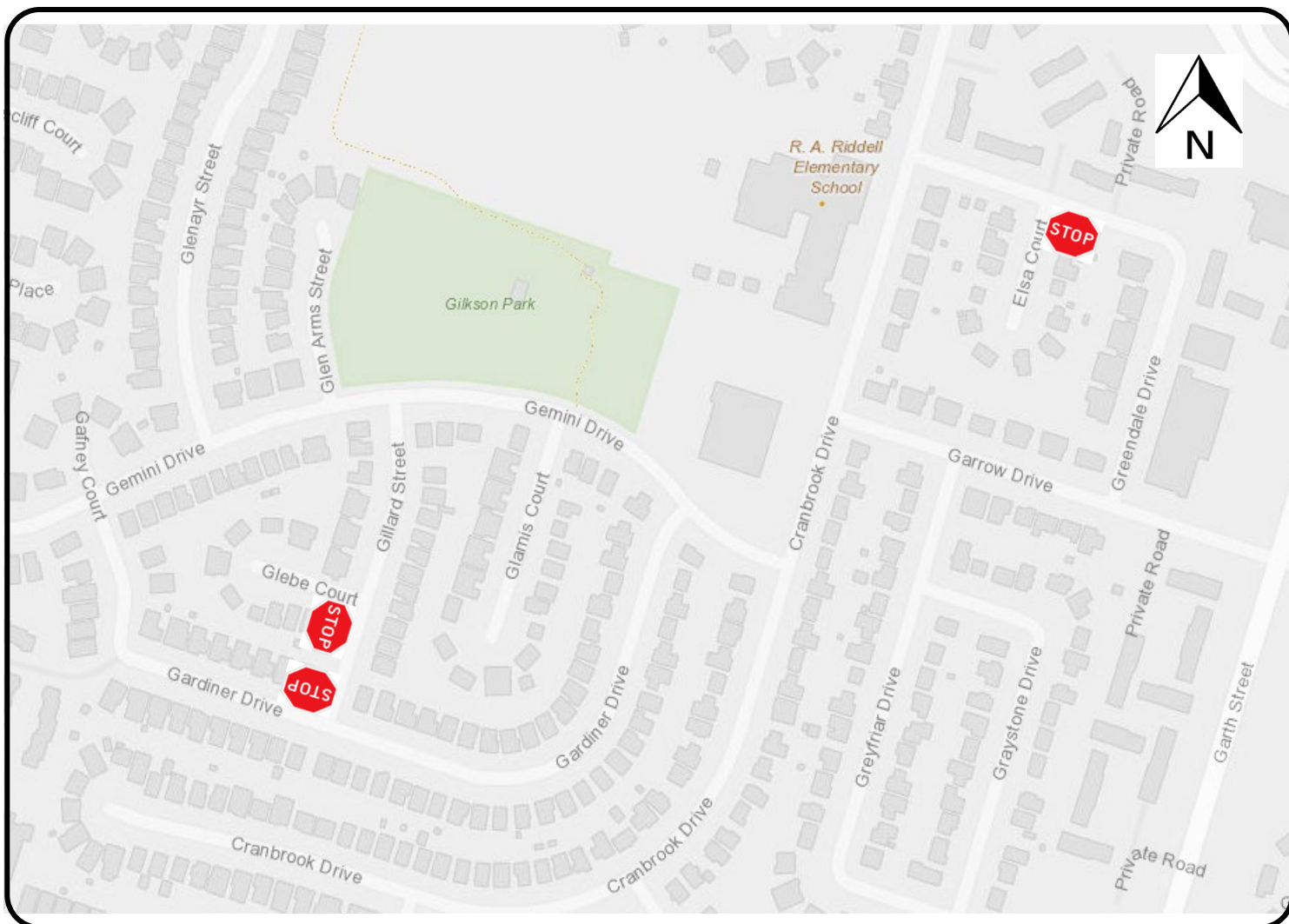
LEGEND



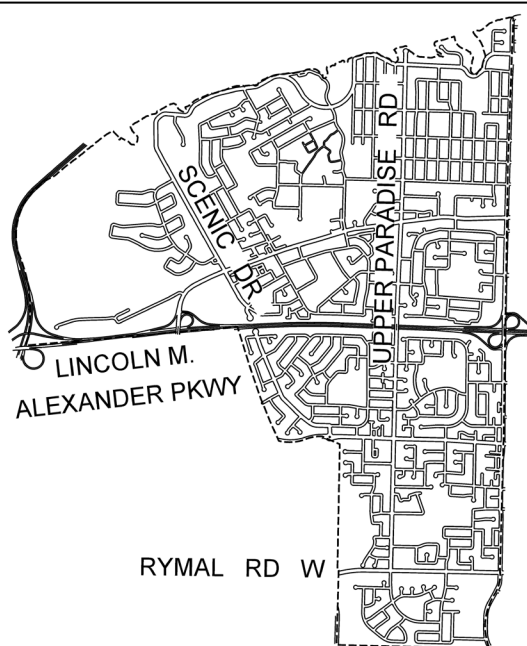
PROPOSED STOP

SCALE
NOT TO SCALE

DATE
September 10, 2021



KEY MAP



**HAMILTON
WARD 14**



LOCATION PLAN

PROPOSED STOP CONTROL:

**Glebe Court at Gillard Street
Gillard Street at Gardiner Drive
Elsa Court at Greendale Drive**

Transportation Operations & Maintenance
PUBLIC WORKS DEPARTMENT

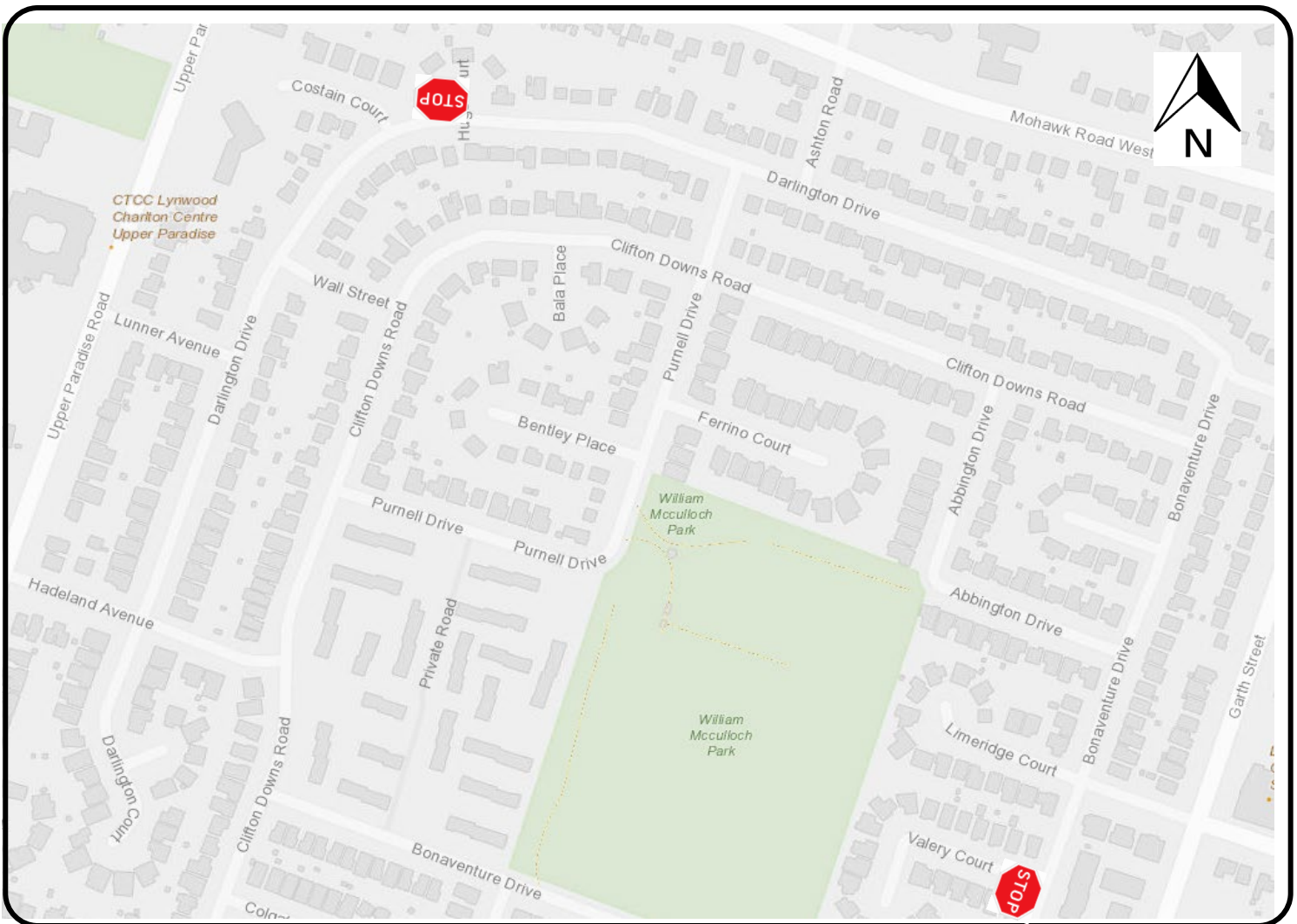
LEGEND



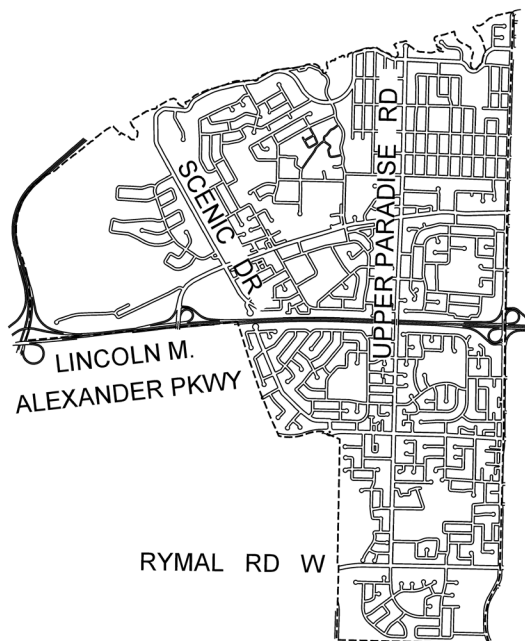
PROPOSED STOP

SCALE
NOT TO SCALE

DATE
September 10, 2021



KEY MAP



**HAMILTON
WARD 14**



LOCATION PLAN

PROPOSED STOP CONTROL:

**Hugo Court at Darlington Drive
Valery Court at Bonaventure Drive**

Transportation Operations & Maintenance
PUBLIC WORKS DEPARTMENT

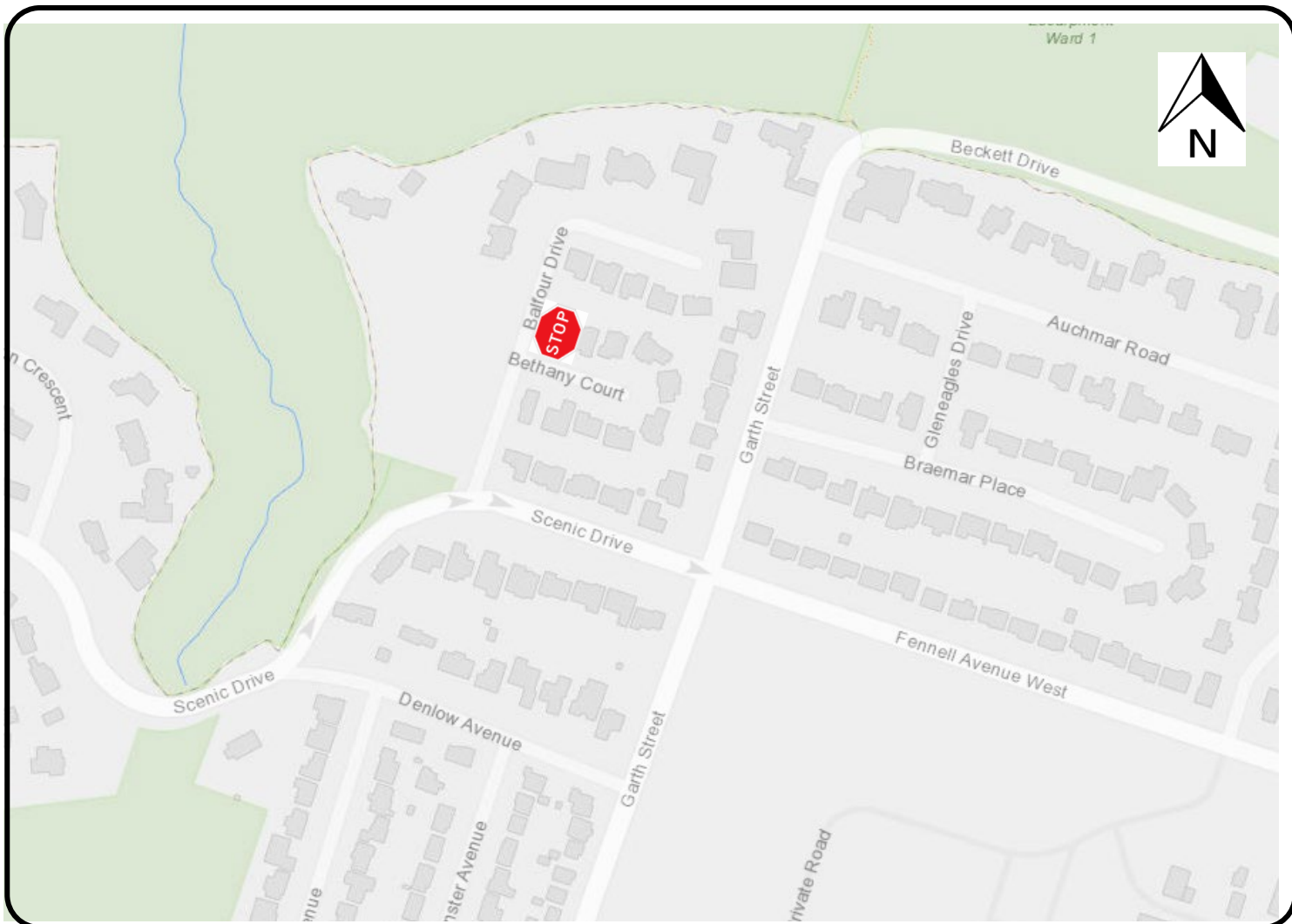
LEGEND



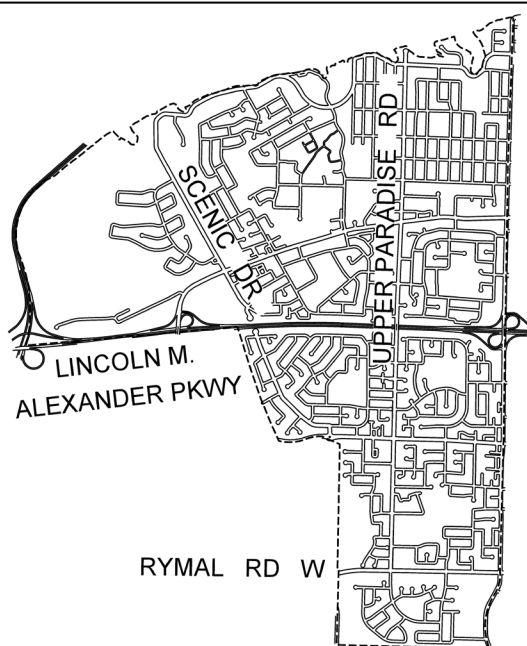
PROPOSED STOP

SCALE
NOT TO SCALE

DATE
September 10, 2021



KEY MAP



**HAMILTON
WARD 14**



LOCATION PLAN

PROPOSED STOP CONTROL:

Bethany Court at Balfour Drive

Transportation Operations & Maintenance
PUBLIC WORKS DEPARTMENT

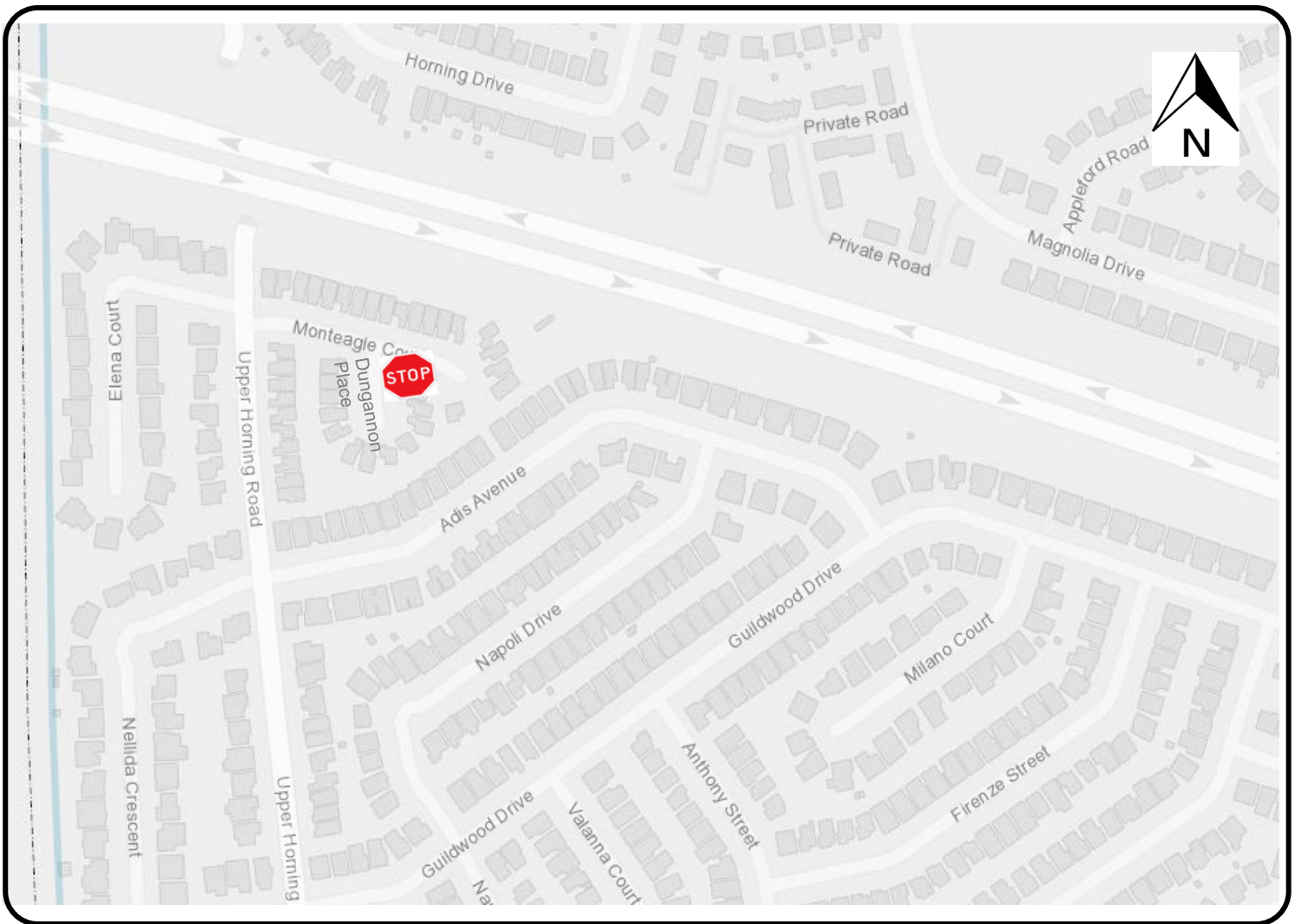
LEGEND



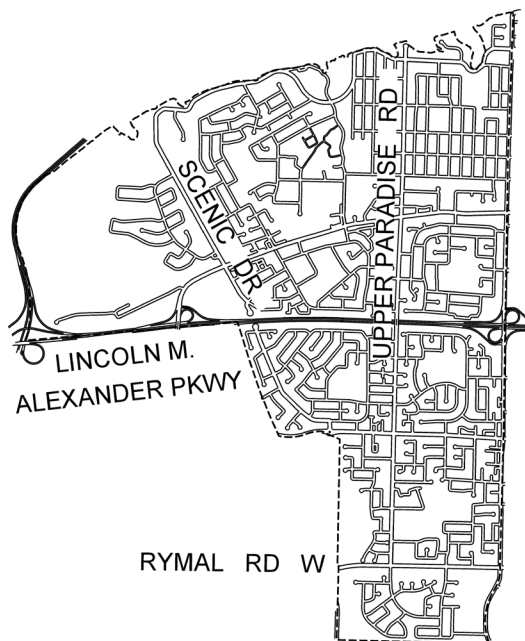
PROPOSED STOP

SCALE
NOT TO SCALE

DATE
September 10, 2021



KEY MAP



**HAMILTON
WARD 14**



LOCATION PLAN

PROPOSED STOP CONTROL:

Dungannon Place at Monteagle Court

Transportation Operations & Maintenance
PUBLIC WORKS DEPARTMENT

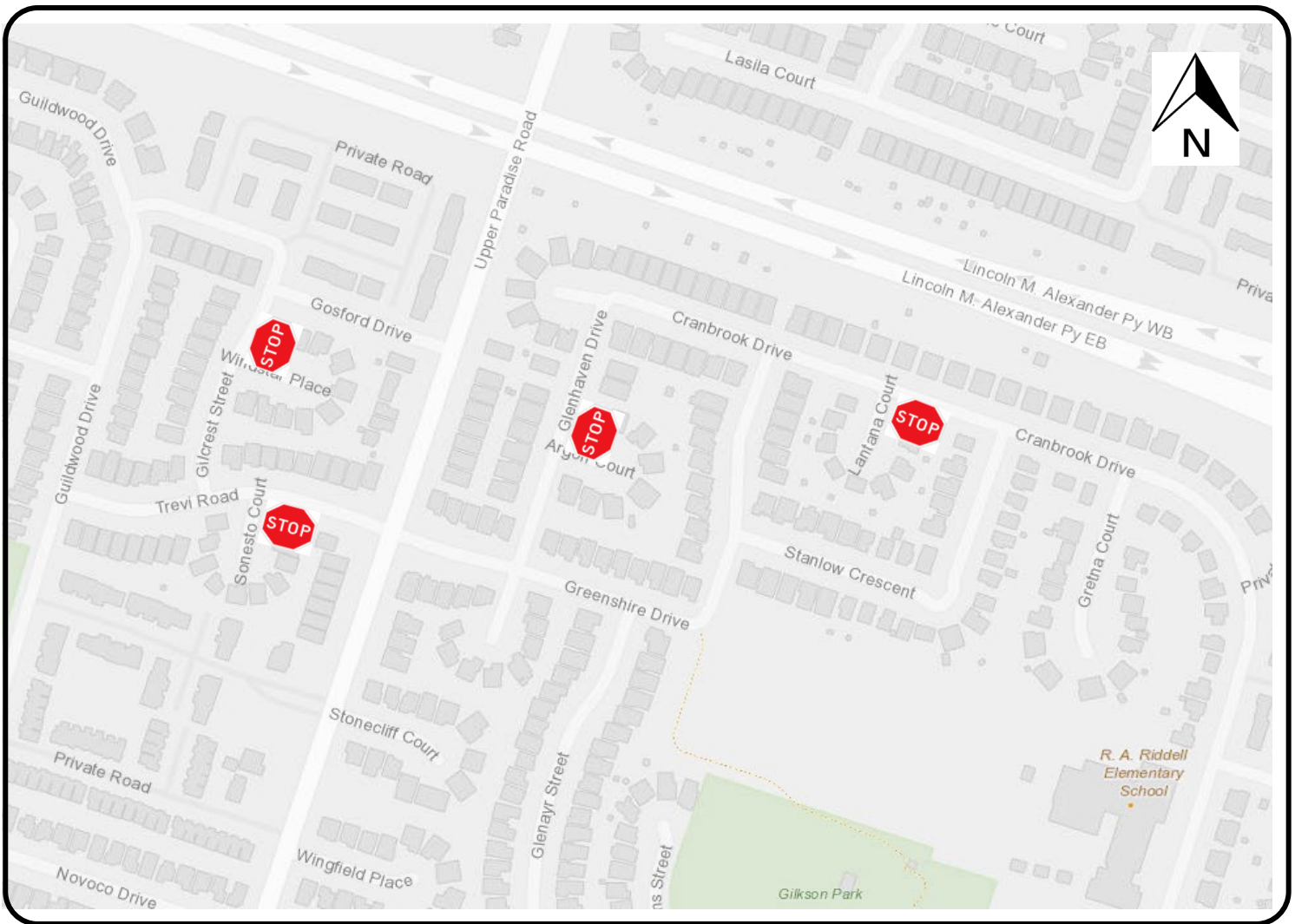
LEGEND



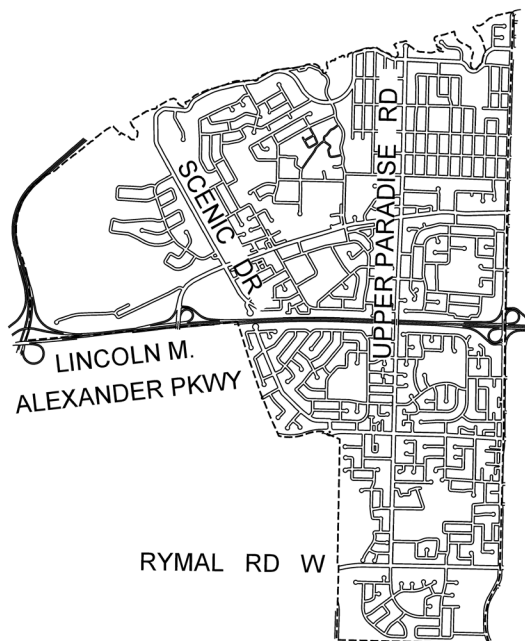
PROPOSED STOP

SCALE
NOT TO SCALE

DATE
September 10, 2021



KEY MAP



**HAMILTON
WARD 14**



LOCATION PLAN

PROPOSED STOP CONTROL:

**Windstar Place at Gilcrest Street, Argon Court at
Glenhaven Drive, Latana Court at Cranbrook
Drive, Sonesto Court at Trevi Road**

Transportation Operations & Maintenance
PUBLIC WORKS DEPARTMENT

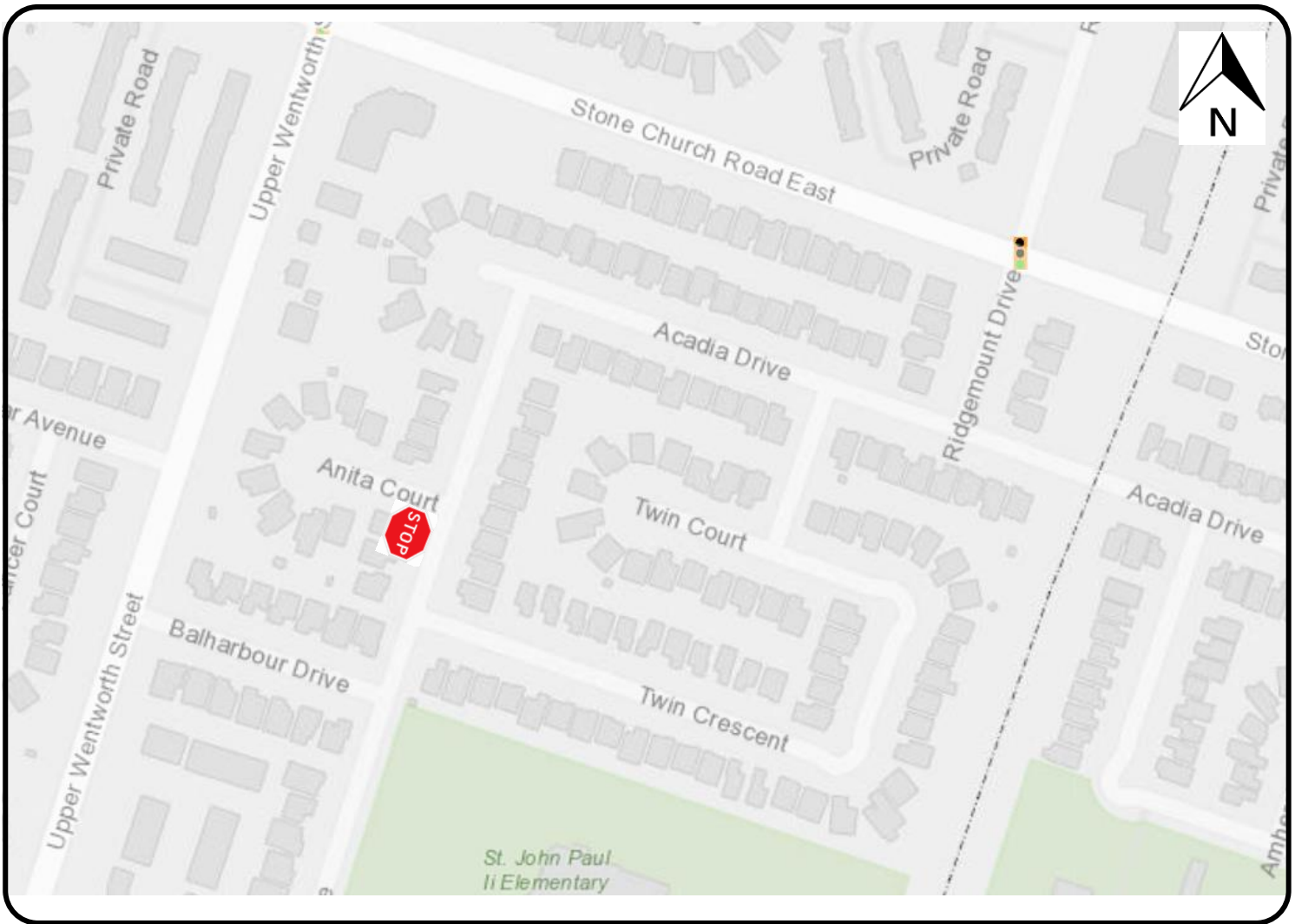
LEGEND



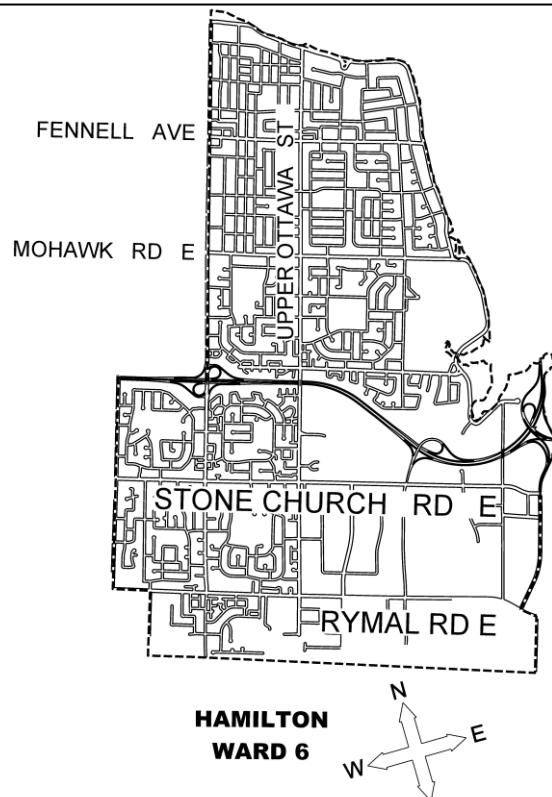
PROPOSED STOP

SCALE
NOT TO SCALE

DATE
September 10, 2021



KEY MAP



LOCATION PLAN

PROPOSED STOP CONTROL:

Anita Court at Acadia Drive

Transportation Operations & Maintenance
PUBLIC WORKS DEPARTMENT

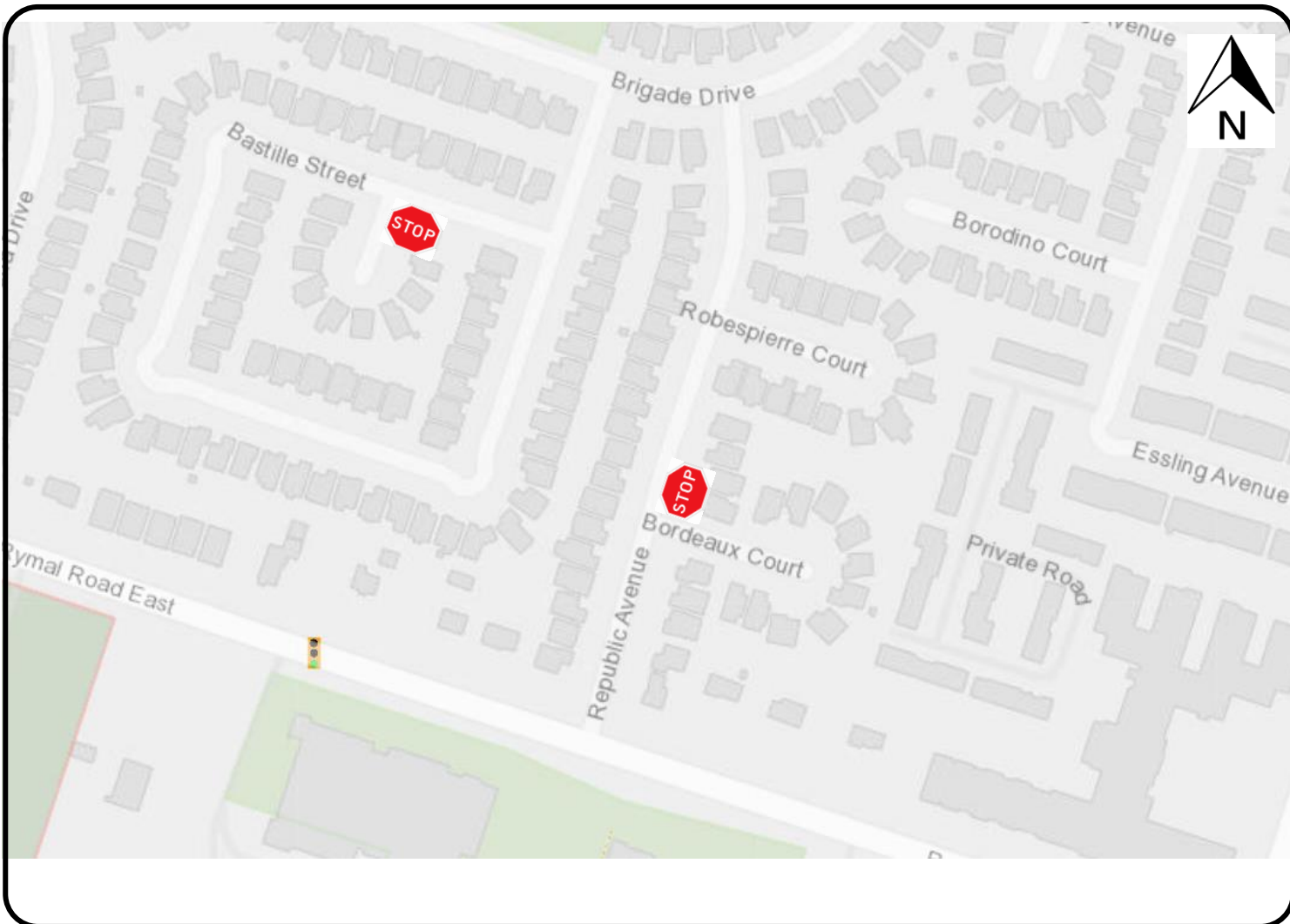
LEGEND



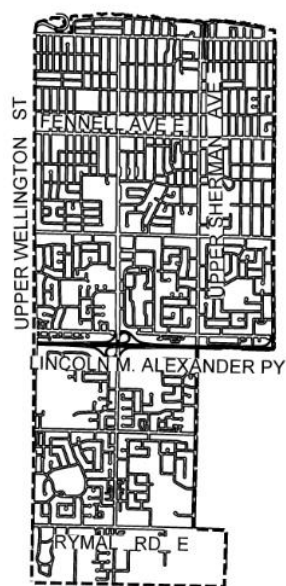
PROPOSED STOP

SCALE
NOT TO SCALE

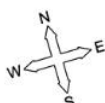
DATE
September 10, 2021



KEY MAP



HAMILTON
WARD 7



LOCATION PLAN

PROPOSED STOP CONTROL:

**Bordeaux Court at Republic Avenue,
Montebello Court at Bastille Street**

Transportation Operations & Maintenance
PUBLIC WORKS DEPARTMENT

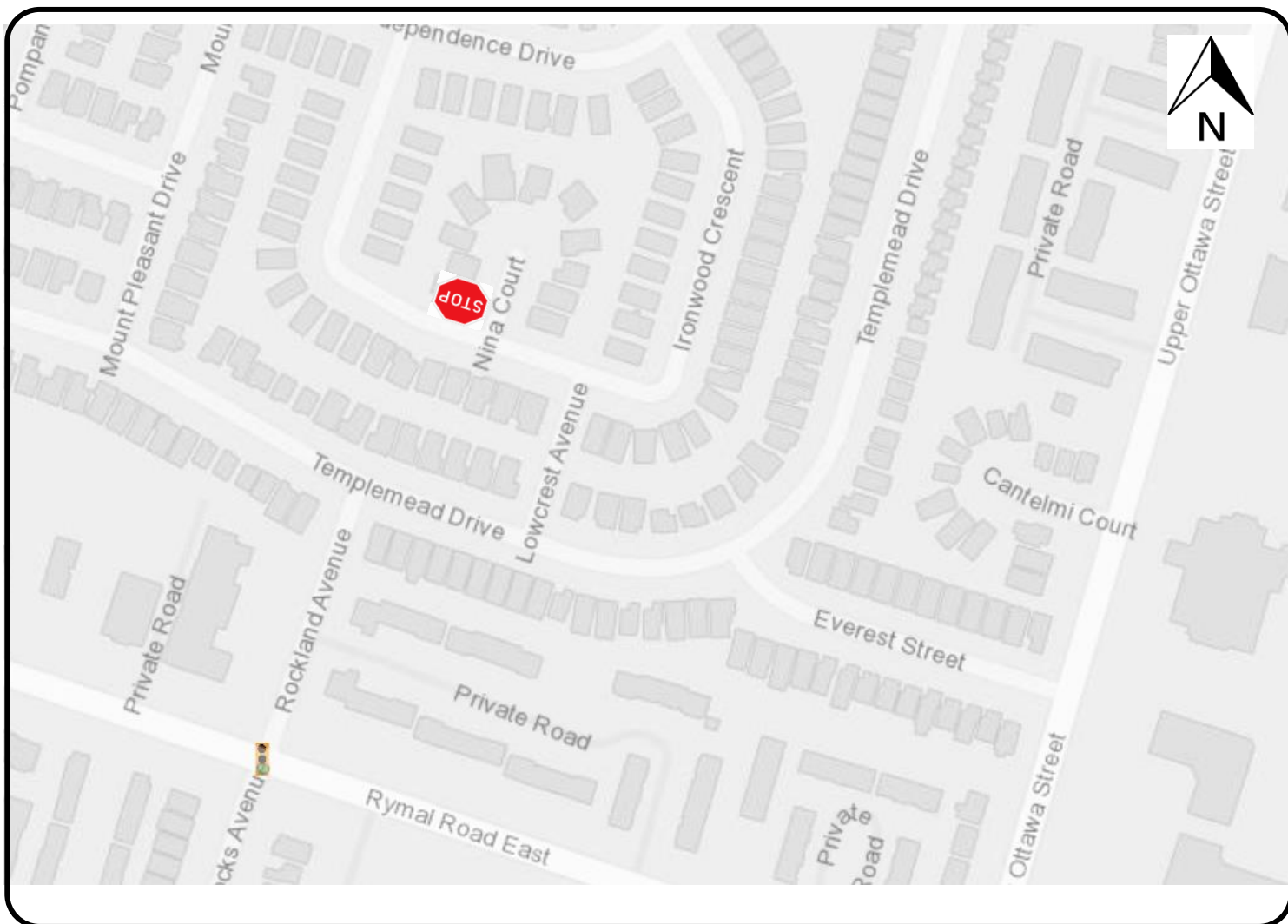
LEGEND



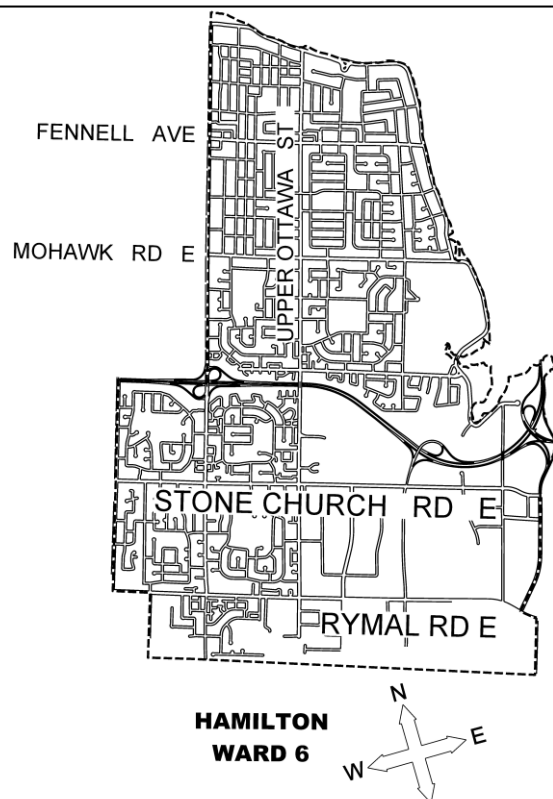
PROPOSED STOP

SCALE
NOT TO SCALE

DATE
September 10, 2021



KEY MAP



LOCATION PLAN

PROPOSED STOP CONTROL:

Nina Court at Ironwood Crescent

Transportation Operations & Maintenance
PUBLIC WORKS DEPARTMENT

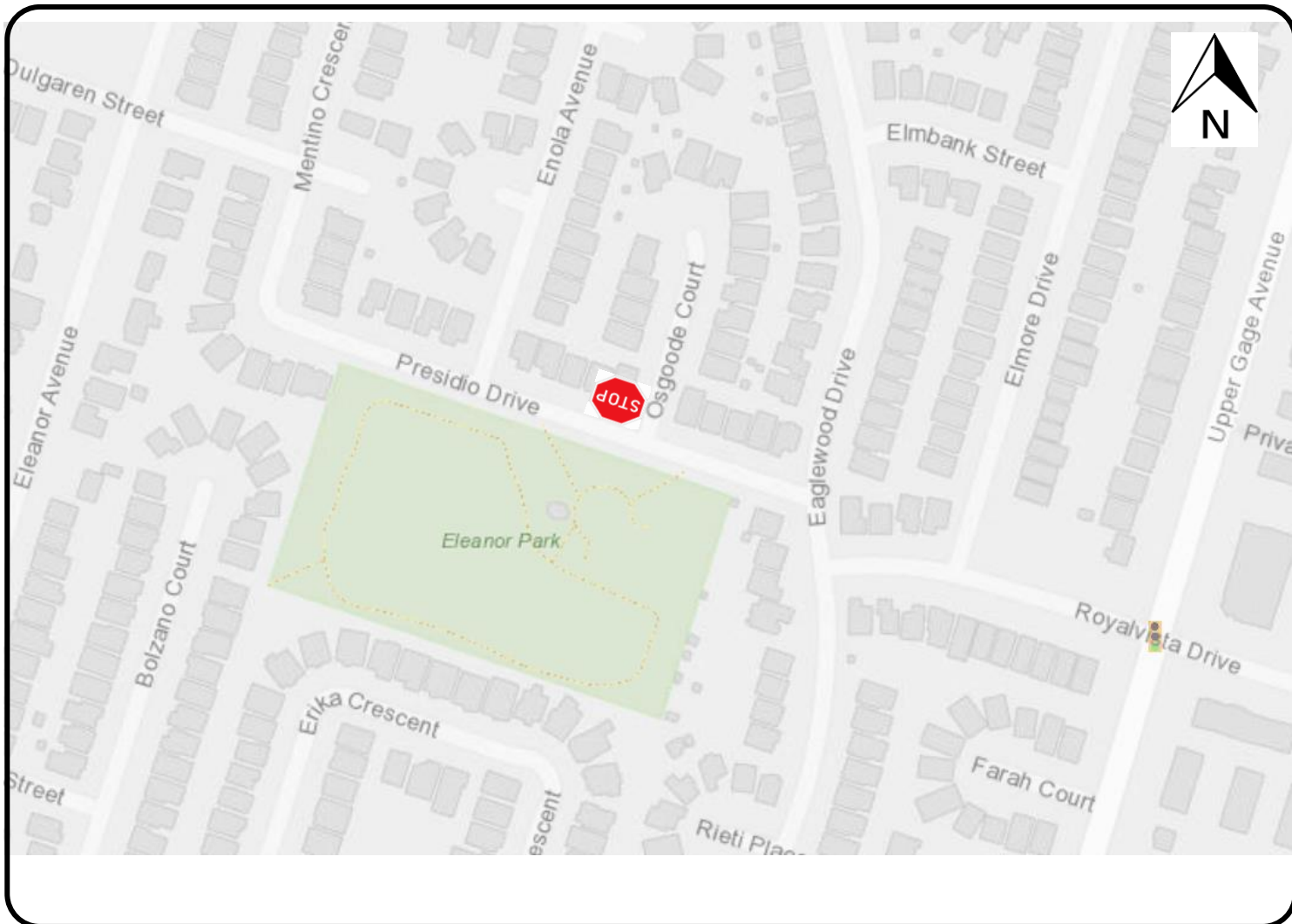
LEGEND



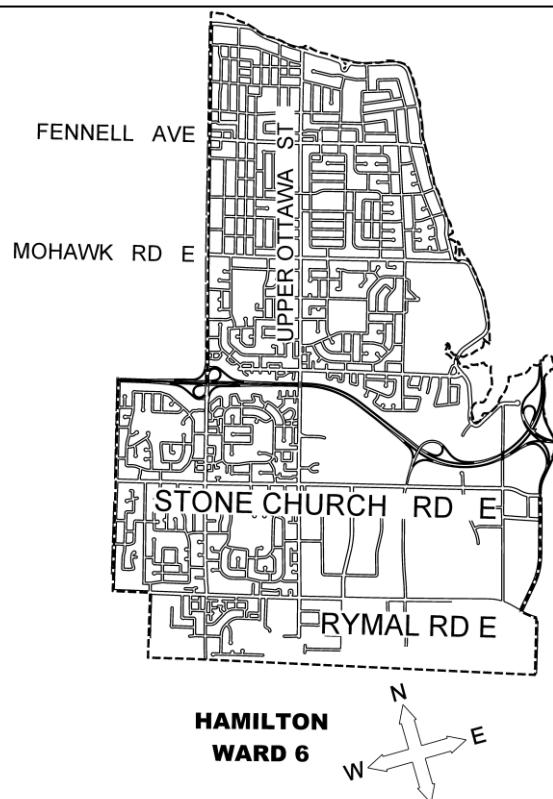
PROPOSED STOP

SCALE
NOT TO SCALE

DATE
September 10, 2021



KEY MAP



LOCATION PLAN

PROPOSED STOP CONTROL:

Osgoode Court at Presidio Drive

Transportation Operations & Maintenance
PUBLIC WORKS DEPARTMENT

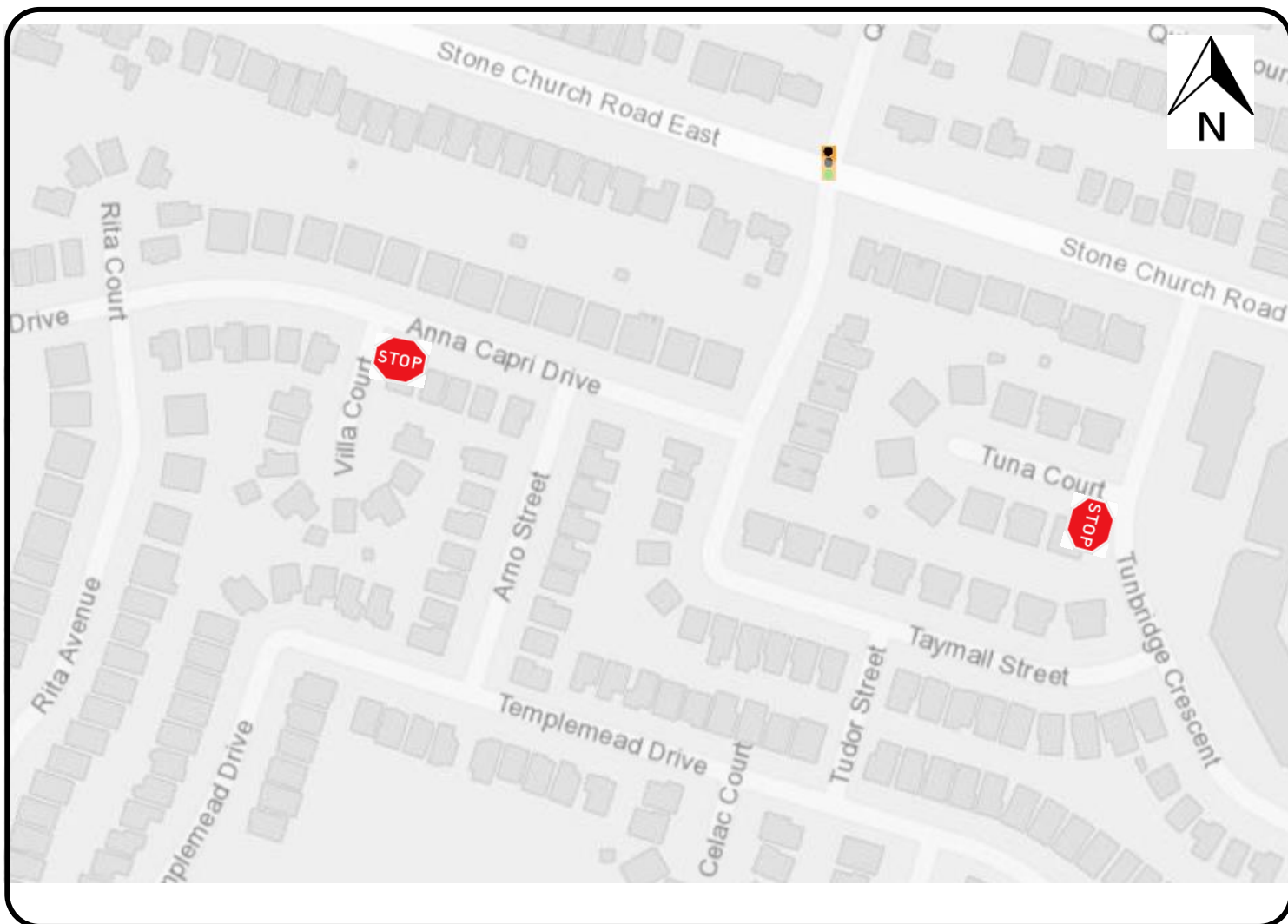
LEGEND



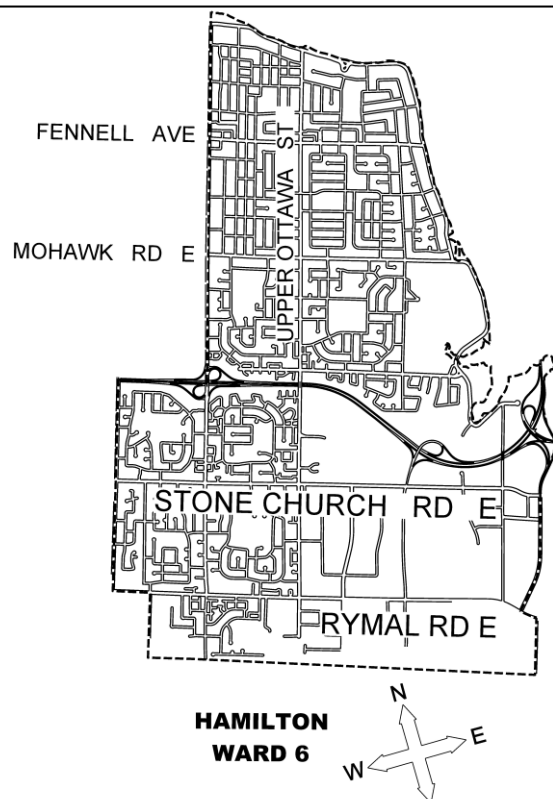
PROPOSED STOP

SCALE
NOT TO SCALE

DATE
September 10, 2021



KEY MAP



LOCATION PLAN

PROPOSED STOP CONTROL:

**Villa Court at Anna Capri Drive,
Tuna Court at Tunbridge Crescent**

Transportation Operations & Maintenance
PUBLIC WORKS DEPARTMENT

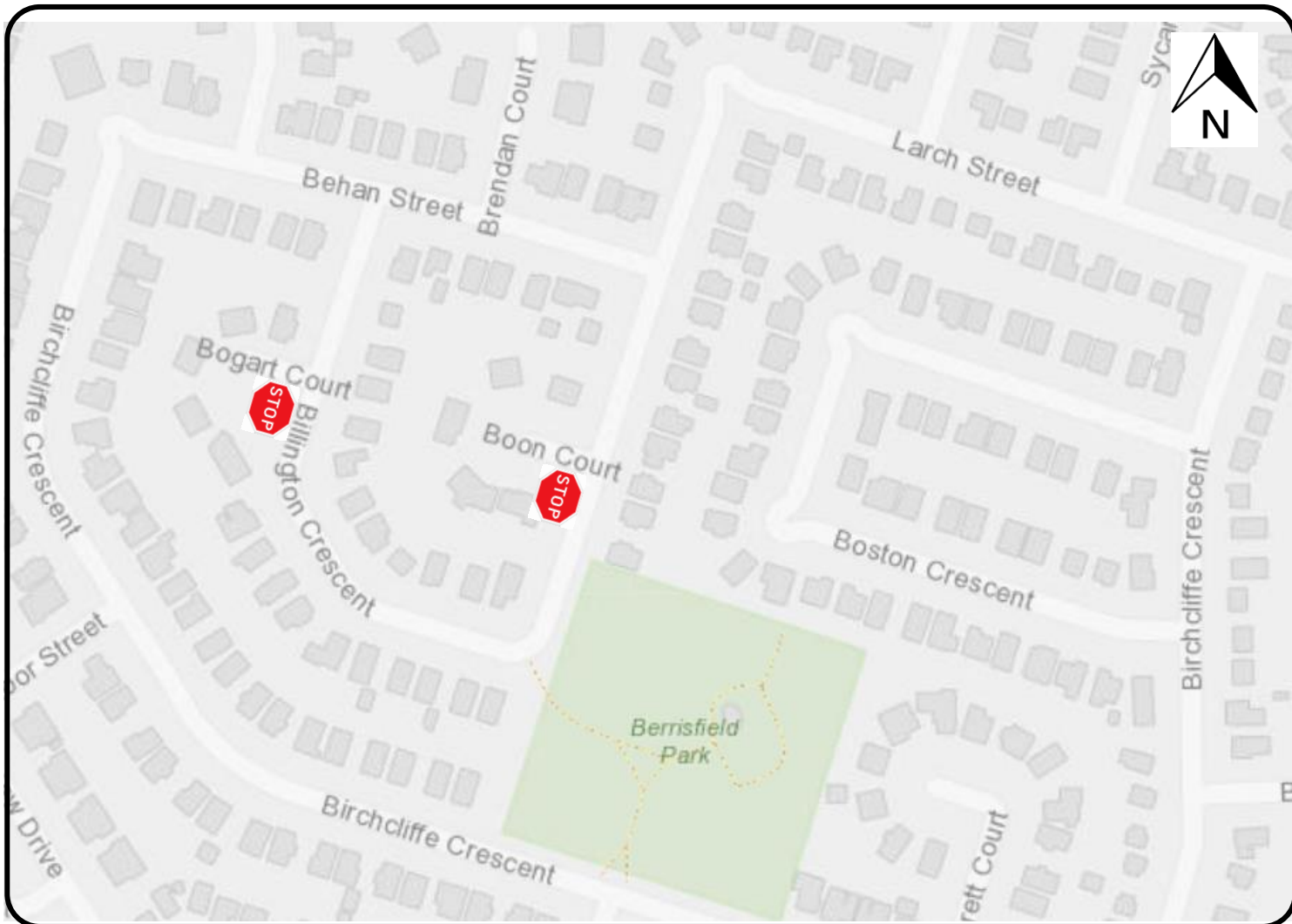
LEGEND



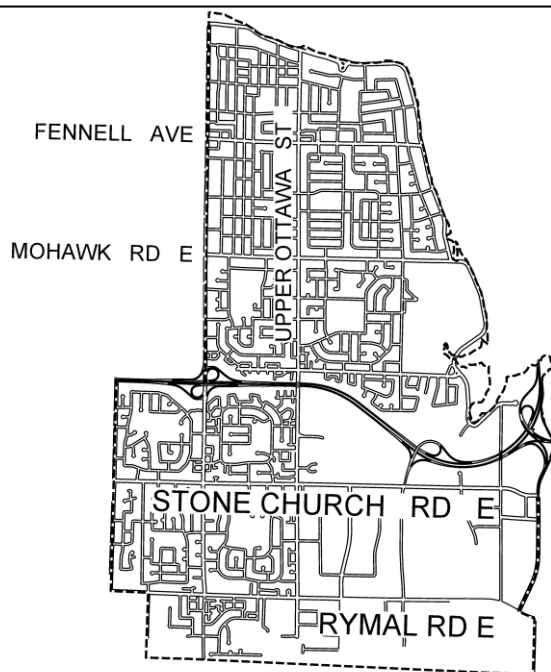
PROPOSED STOP

SCALE
NOT TO SCALE

DATE
September 10, 2021



KEY MAP



**HAMILTON
WARD 6**



LOCATION PLAN

PROPOSED STOP CONTROL:

**Bogart Court at Billington Crescent,
Boon Court at Billington Crescent**

Transportation Operations & Maintenance
PUBLIC WORKS DEPARTMENT

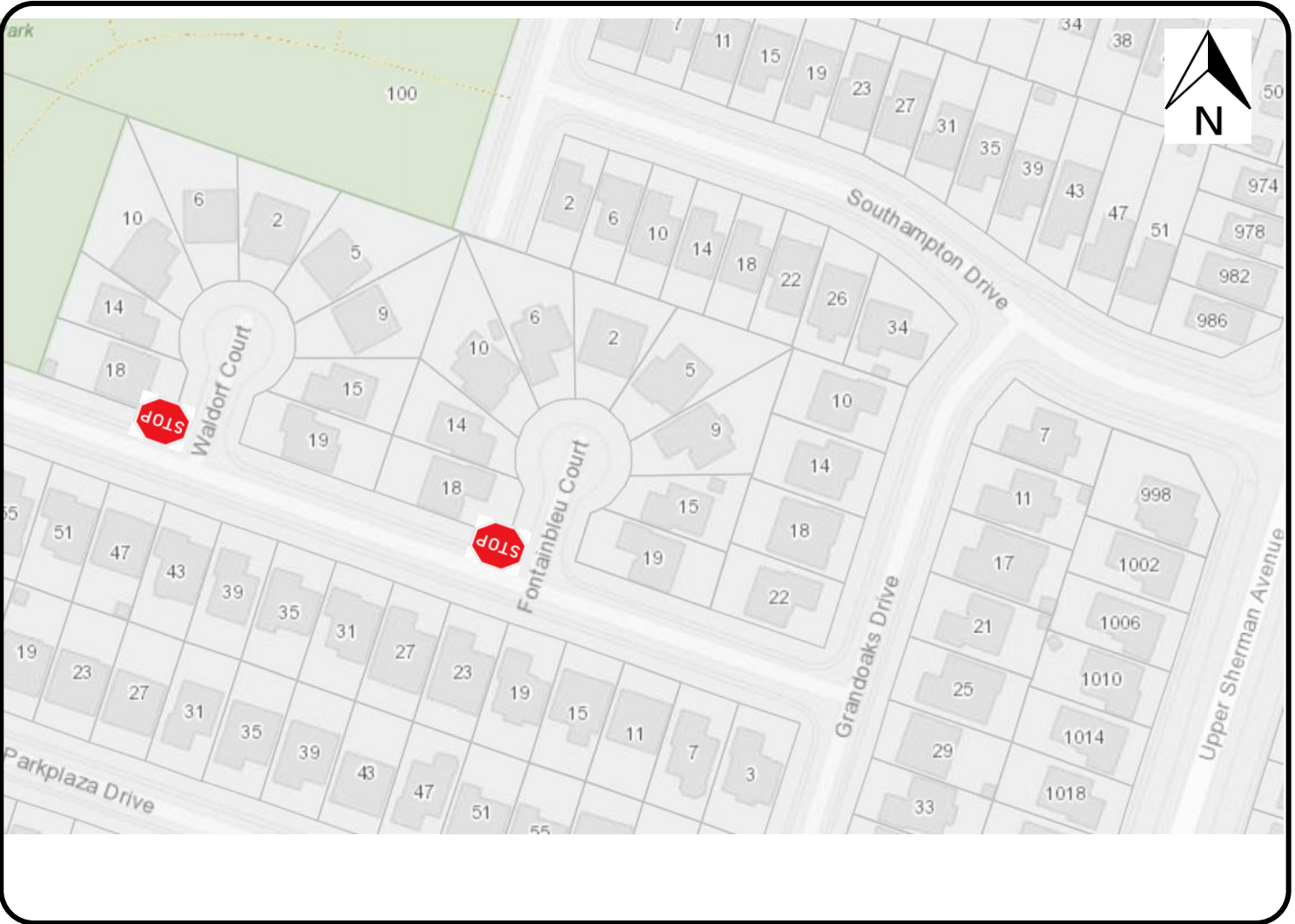
LEGEND



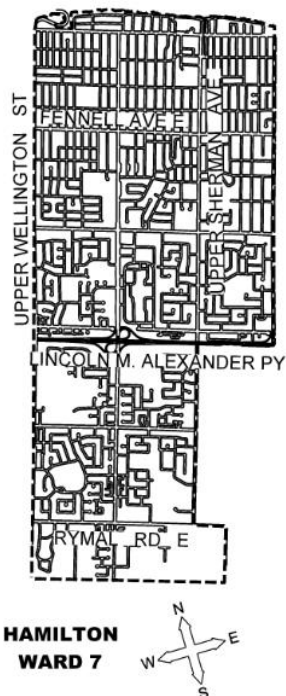
PROPOSED STOP

SCALE
NOT TO SCALE

DATE
September 10, 2021



KEY MAP



**HAMILTON
WARD 7**

LOCATION PLAN

PROPOSED STOP CONTROL:

**Fontainebleu Court at Parkwood Crescent,
Waldorf Crescent at Parkwood Crescent**

Transportation Operations & Maintenance
PUBLIC WORKS DEPARTMENT

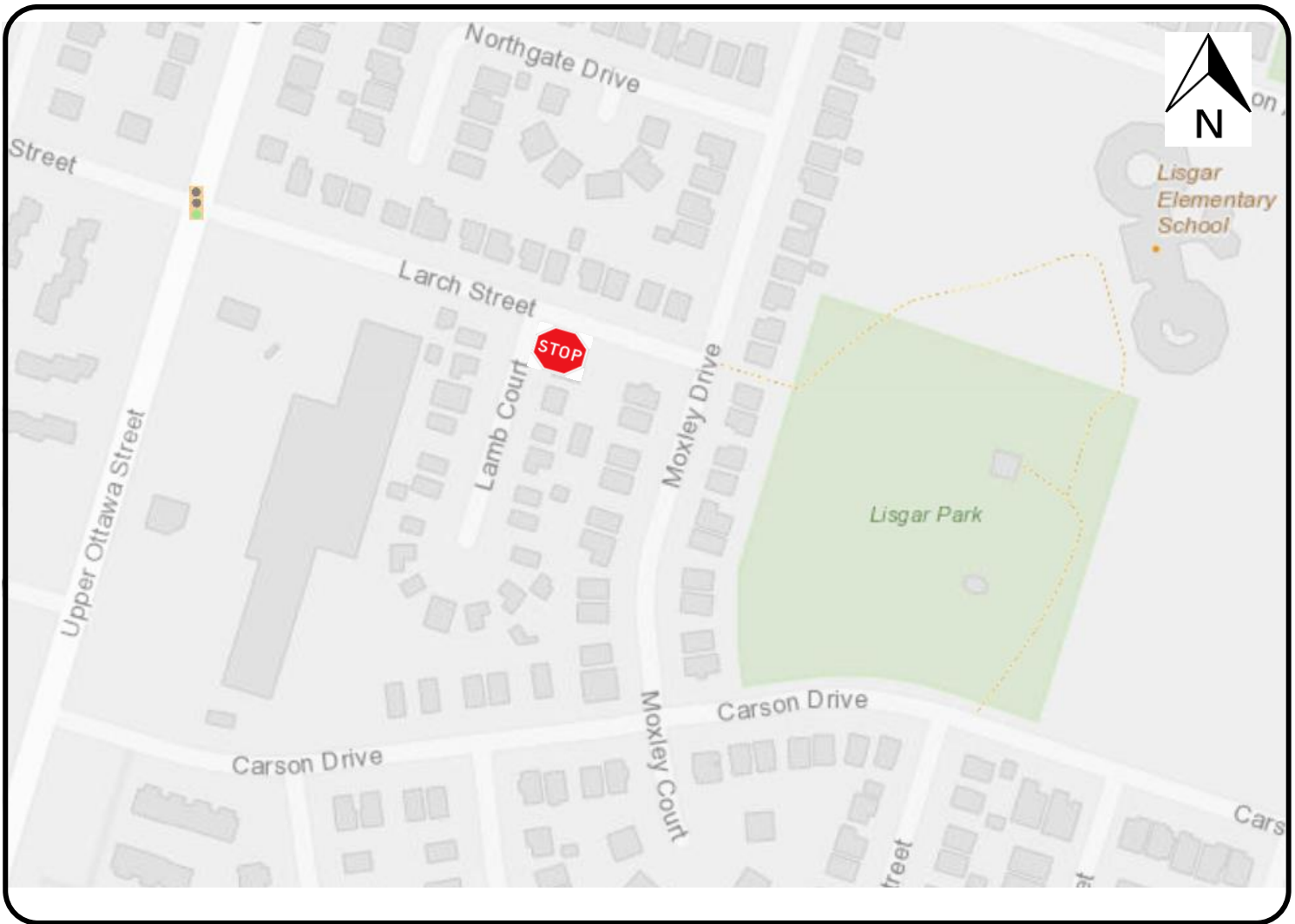
LEGEND



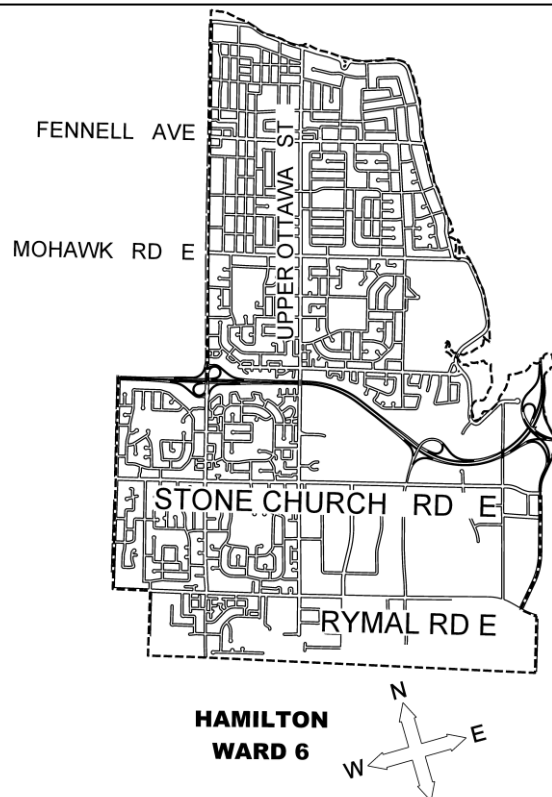
PROPOSED STOP

SCALE
NOT TO SCALE

DATE
September 10, 2021



KEY MAP



LOCATION PLAN

PROPOSED STOP CONTROL:

Lamb Court at Larch Street

Transportation Operations & Maintenance
PUBLIC WORKS DEPARTMENT

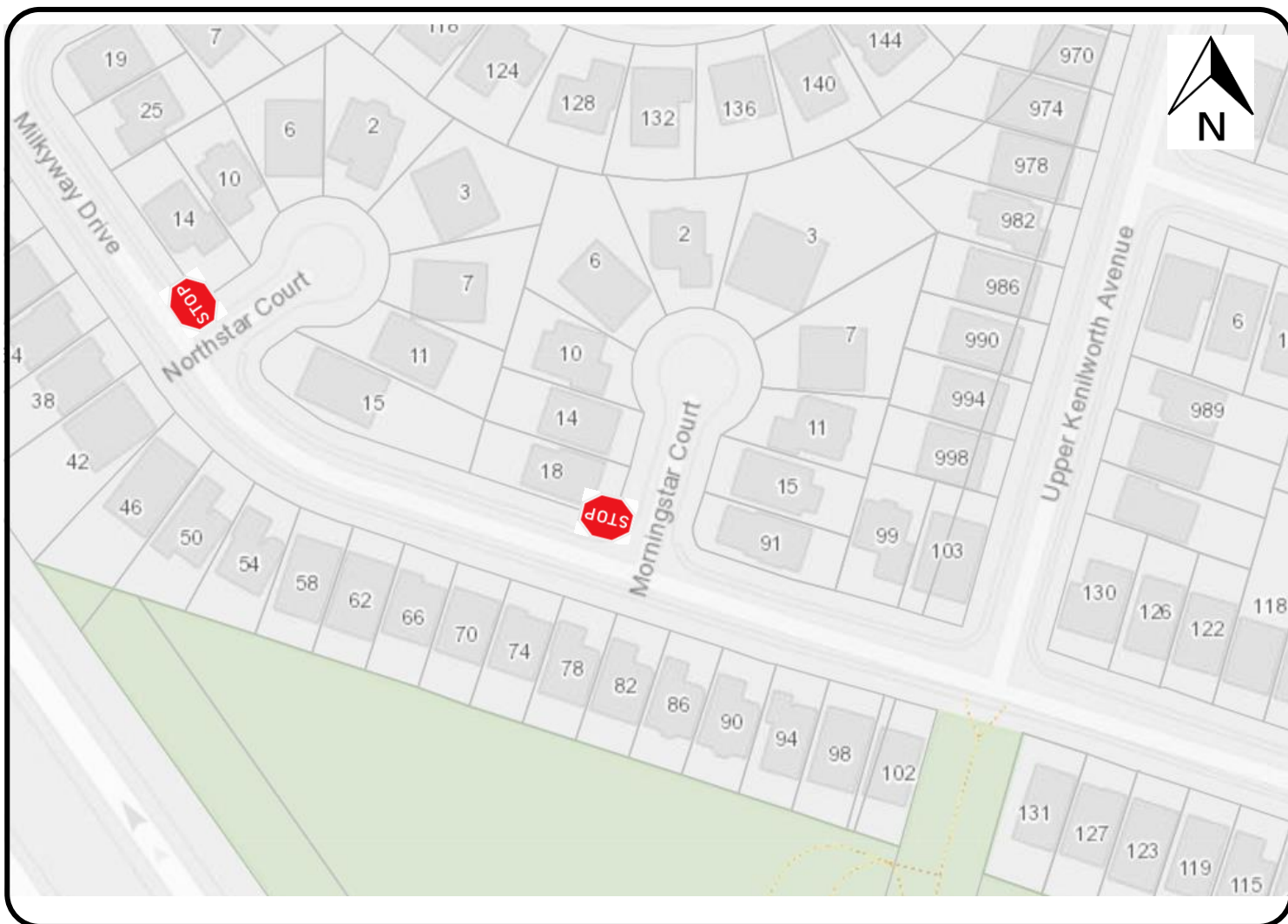
LEGEND



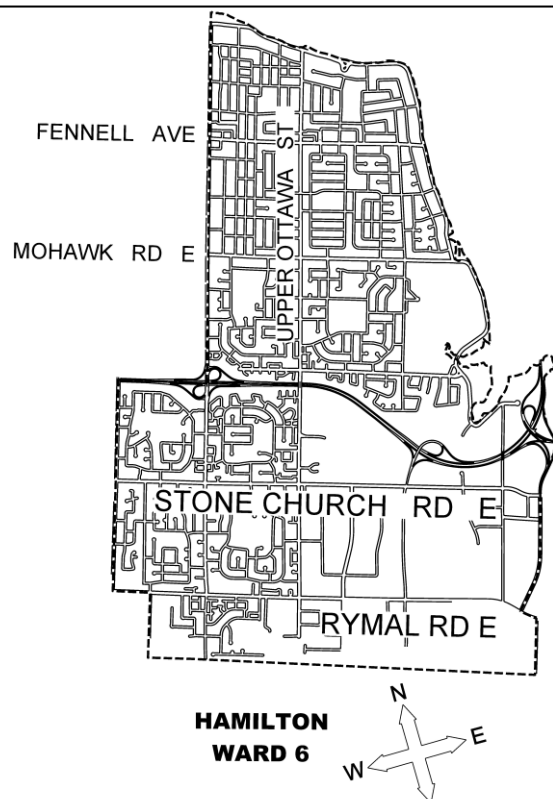
PROPOSED STOP

SCALE
NOT TO SCALE

DATE
September 10, 2021



KEY MAP



LOCATION PLAN

PROPOSED STOP CONTROL:

**Morningstar Court at Milkyway Drive,
Northstar Court at Milkyway Drive**

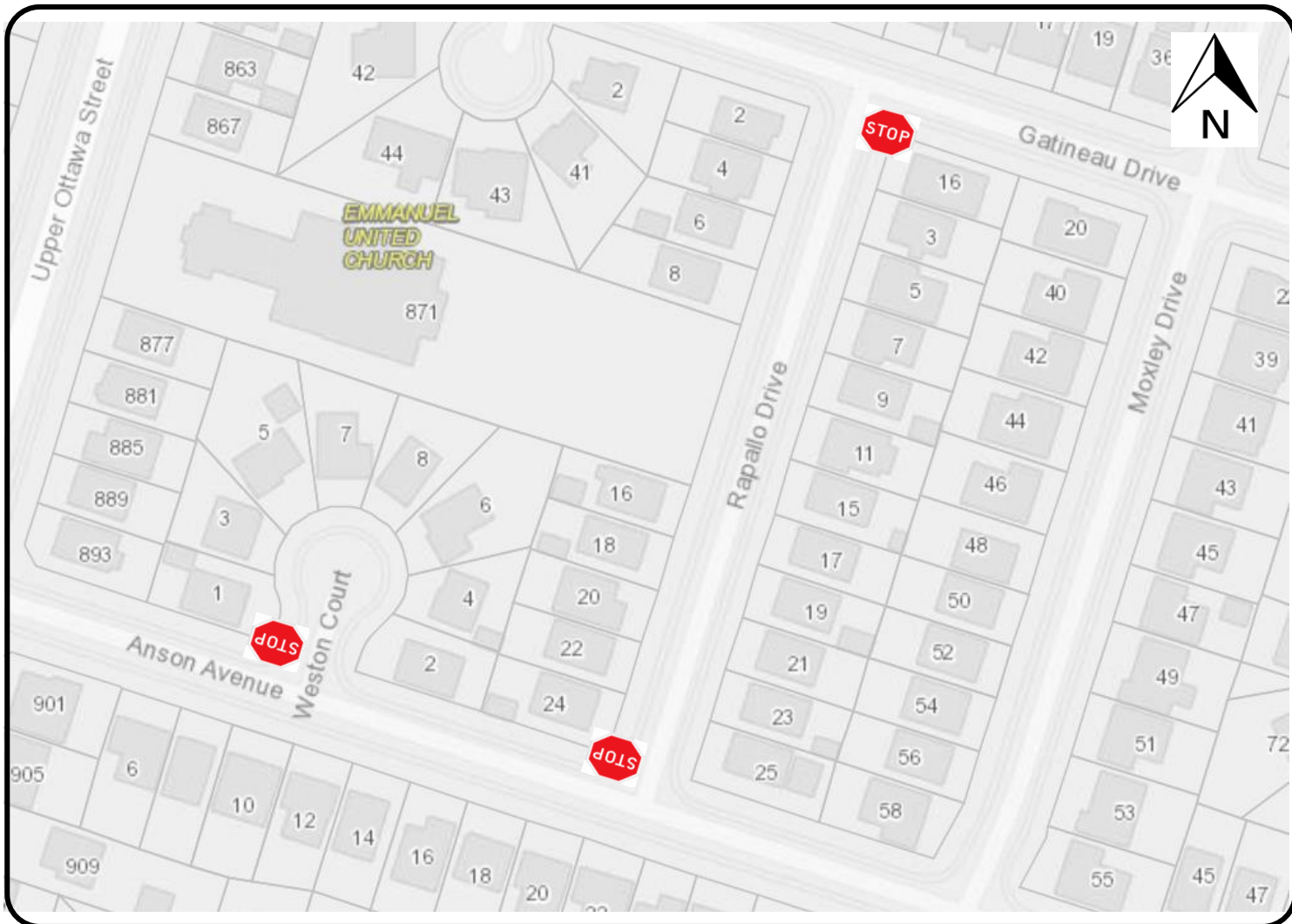
Transportation Operations & Maintenance
PUBLIC WORKS DEPARTMENT

LEGEND

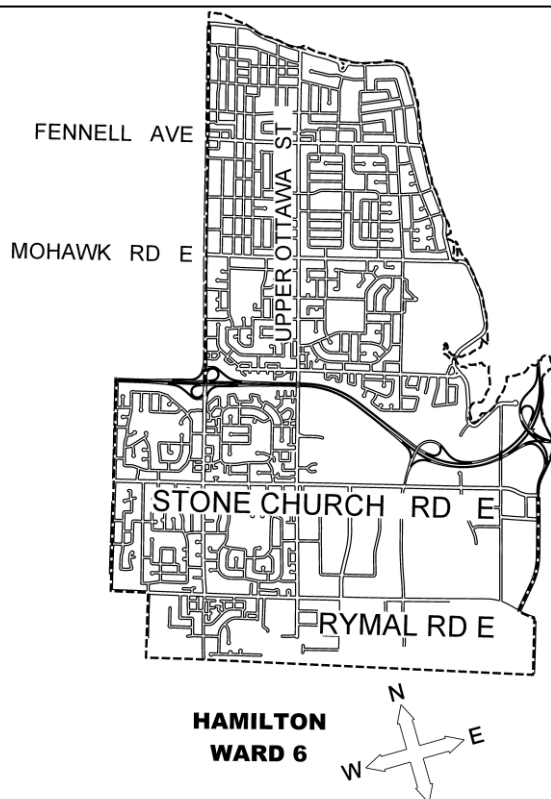
 PROPOSED STOP

SCALE
NOT TO SCALE

DATE
September 10, 2021



KEY MAP



LOCATION PLAN

PROPOSED STOP CONTROL:

**Rapallo Drive at Gatineau Drive,
Rapallo Drive at Anson Avenue,
Weston Court at Anson Avenue**

Transportation Operations & Maintenance
PUBLIC WORKS DEPARTMENT

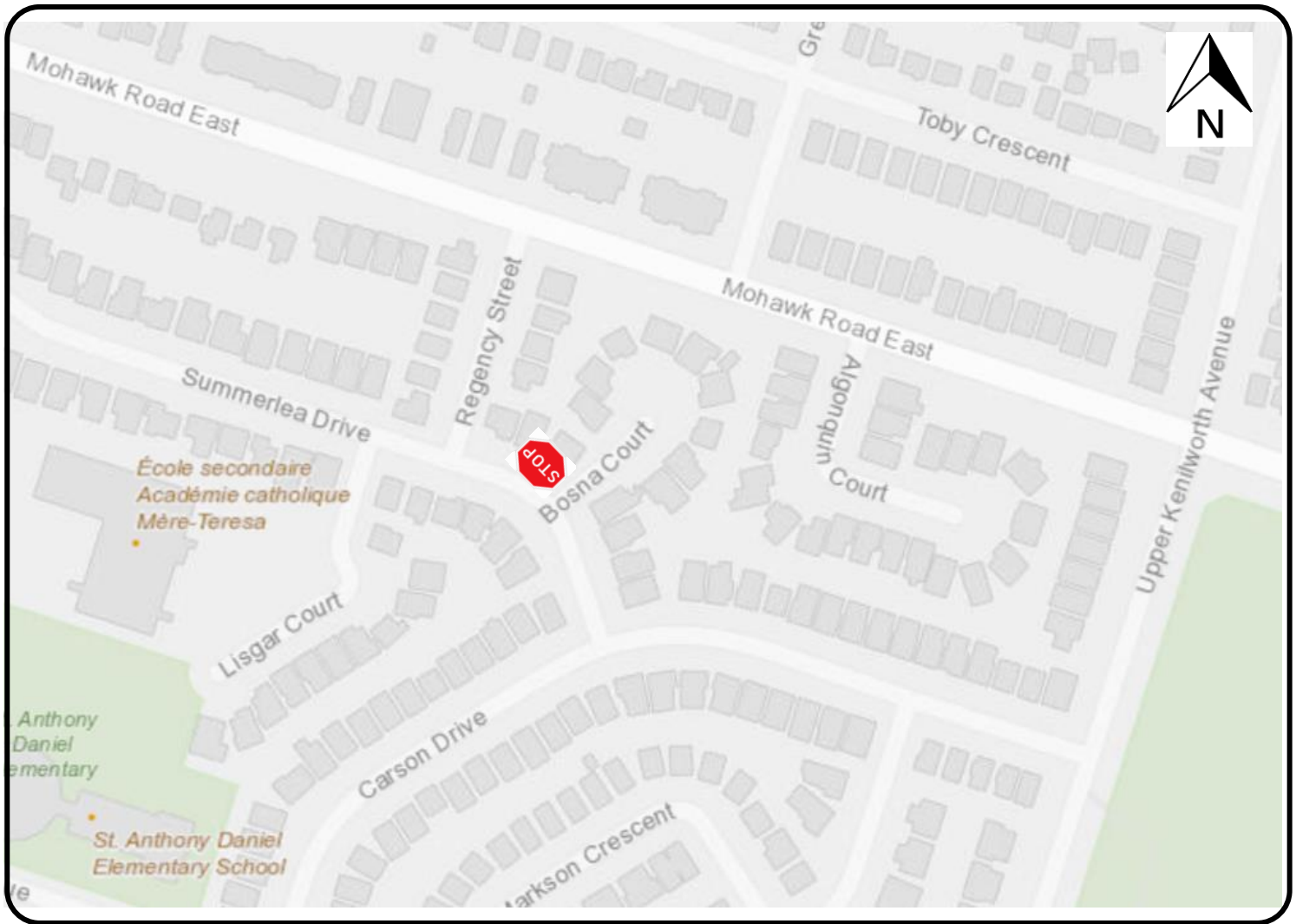
LEGEND



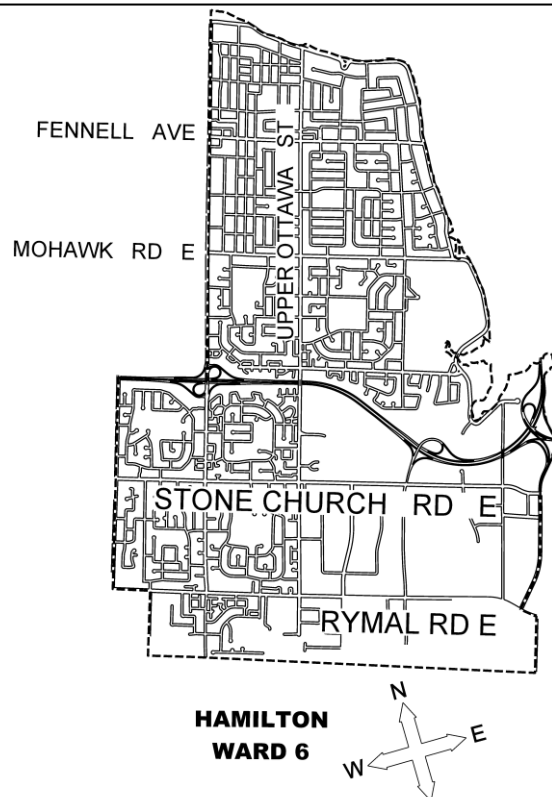
PROPOSED STOP

SCALE
NOT TO SCALE

DATE
September 10, 2021



KEY MAP



LOCATION PLAN

PROPOSED STOP CONTROL:

Bosna Court at Summerlea Drive

Transportation Operations & Maintenance
PUBLIC WORKS DEPARTMENT

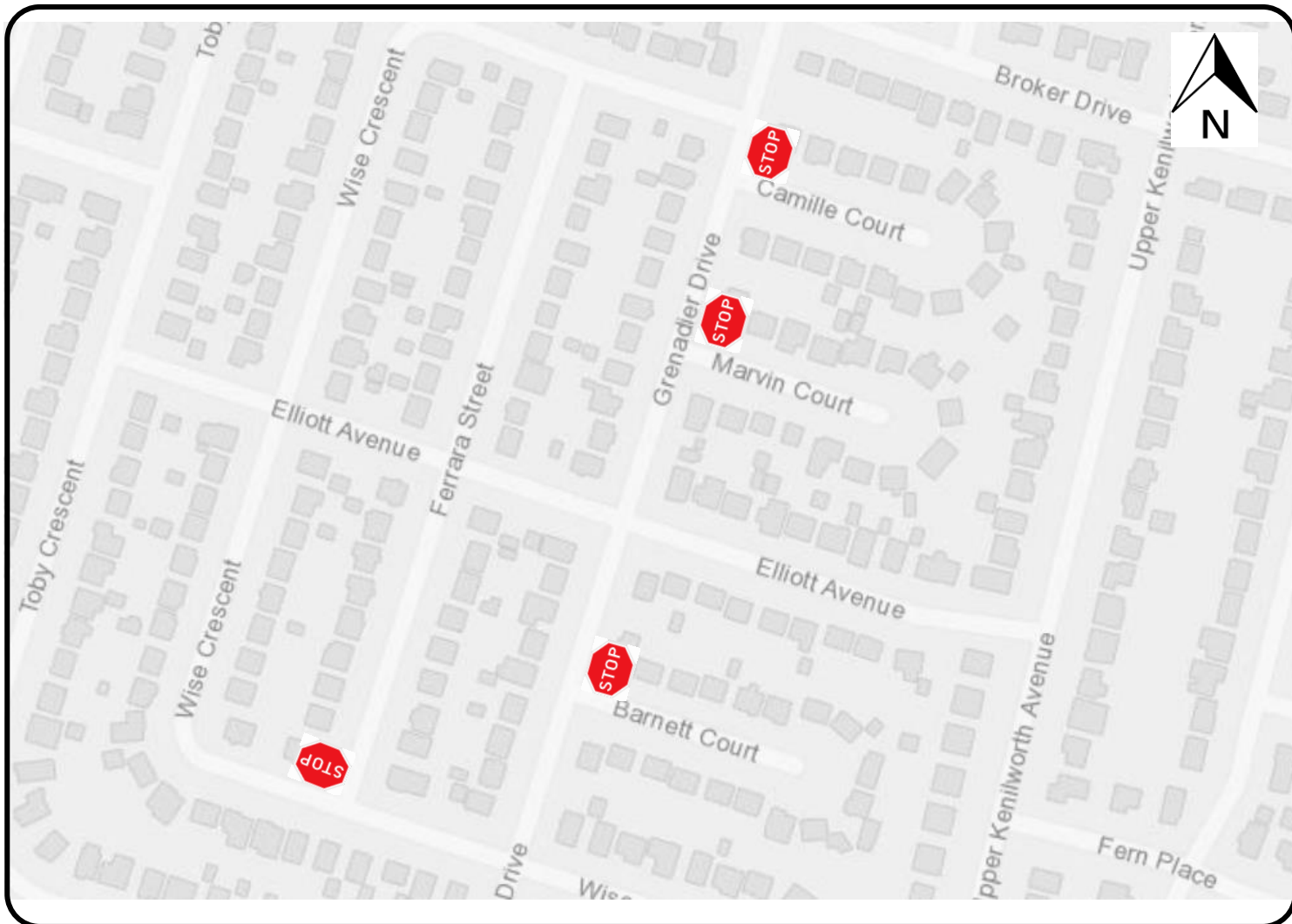
LEGEND



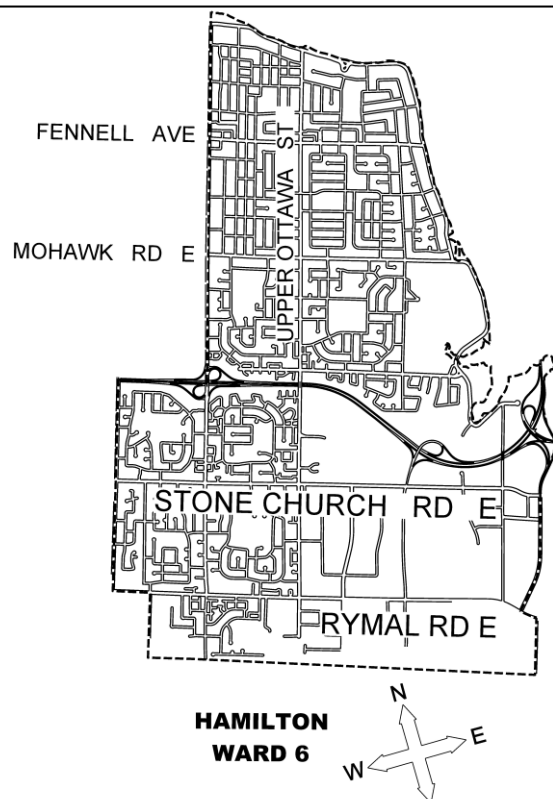
PROPOSED STOP

SCALE
NOT TO SCALE

DATE
September 10, 2021



KEY MAP



LOCATION PLAN

PROPOSED STOP CONTROL:

Camille Court at Grenadier Drive, Marvin Court at Grenadier Drive, Barnett Court at Grenadier Drive, Ferrera Street at Wise Crescent

Transportation Operations & Maintenance
PUBLIC WORKS DEPARTMENT

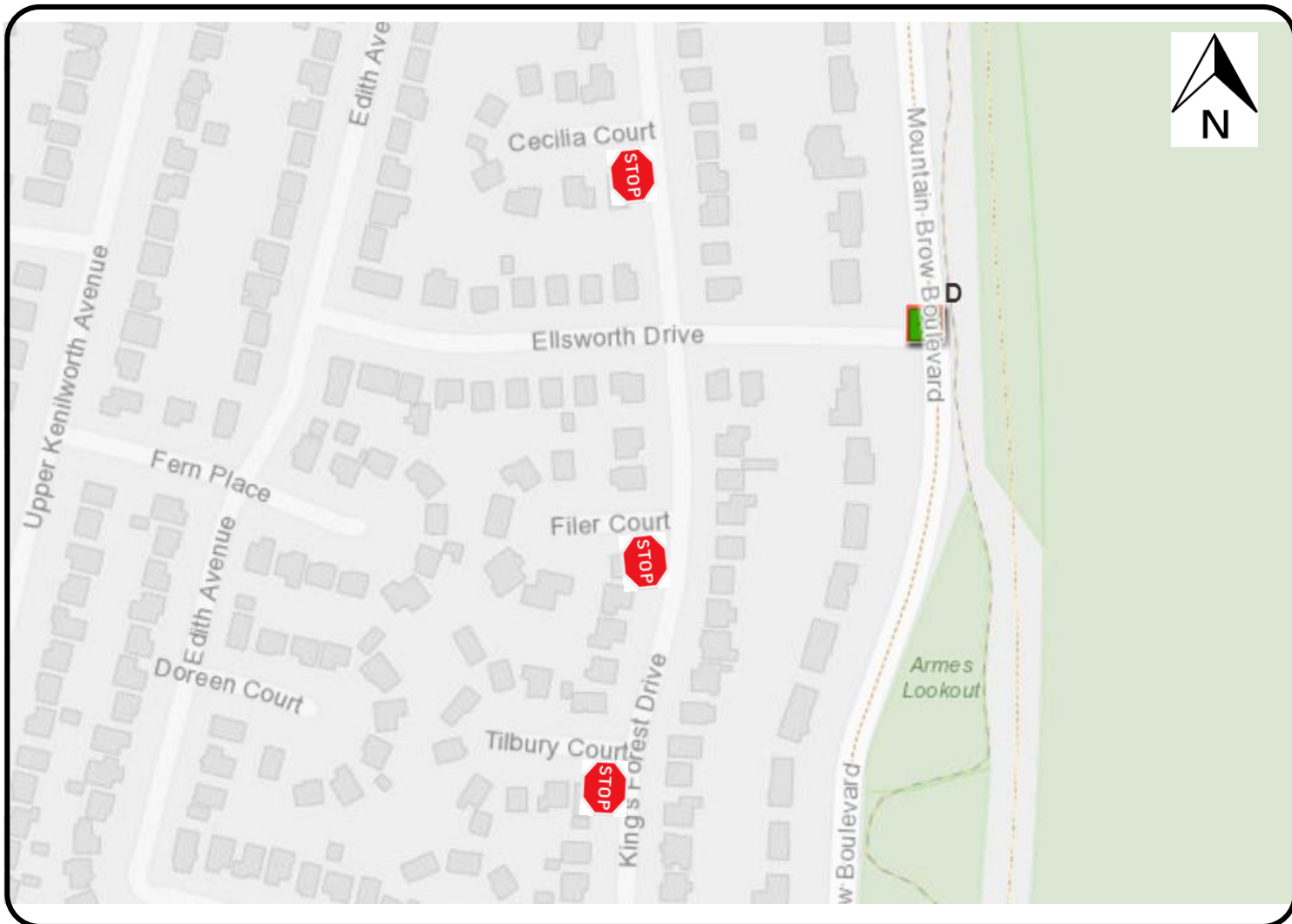
LEGEND



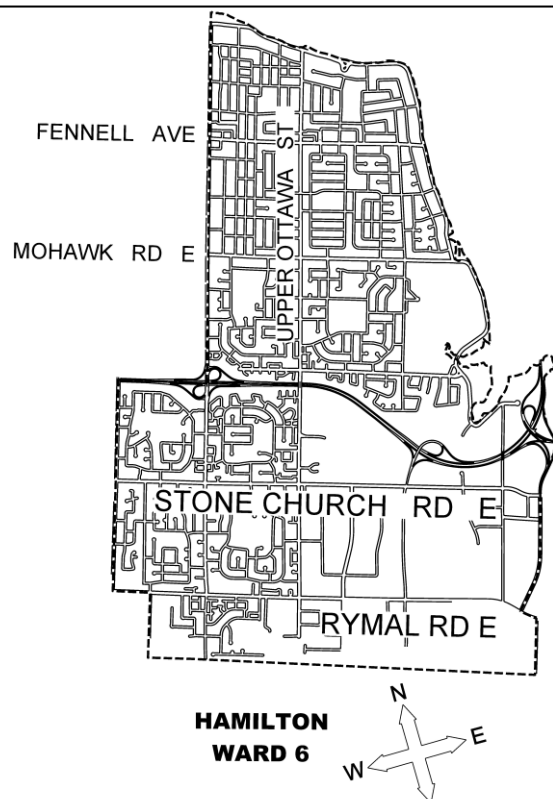
PROPOSED STOP

SCALE
NOT TO SCALE

DATE
September 10, 2021



KEY MAP



LOCATION PLAN

PROPOSED STOP CONTROL:

Cecilia Court at King's Forest Drive, Filer Court at King's Forest Drive, Tilbury Court at King's Forest Drive

Transportation Operations & Maintenance
PUBLIC WORKS DEPARTMENT

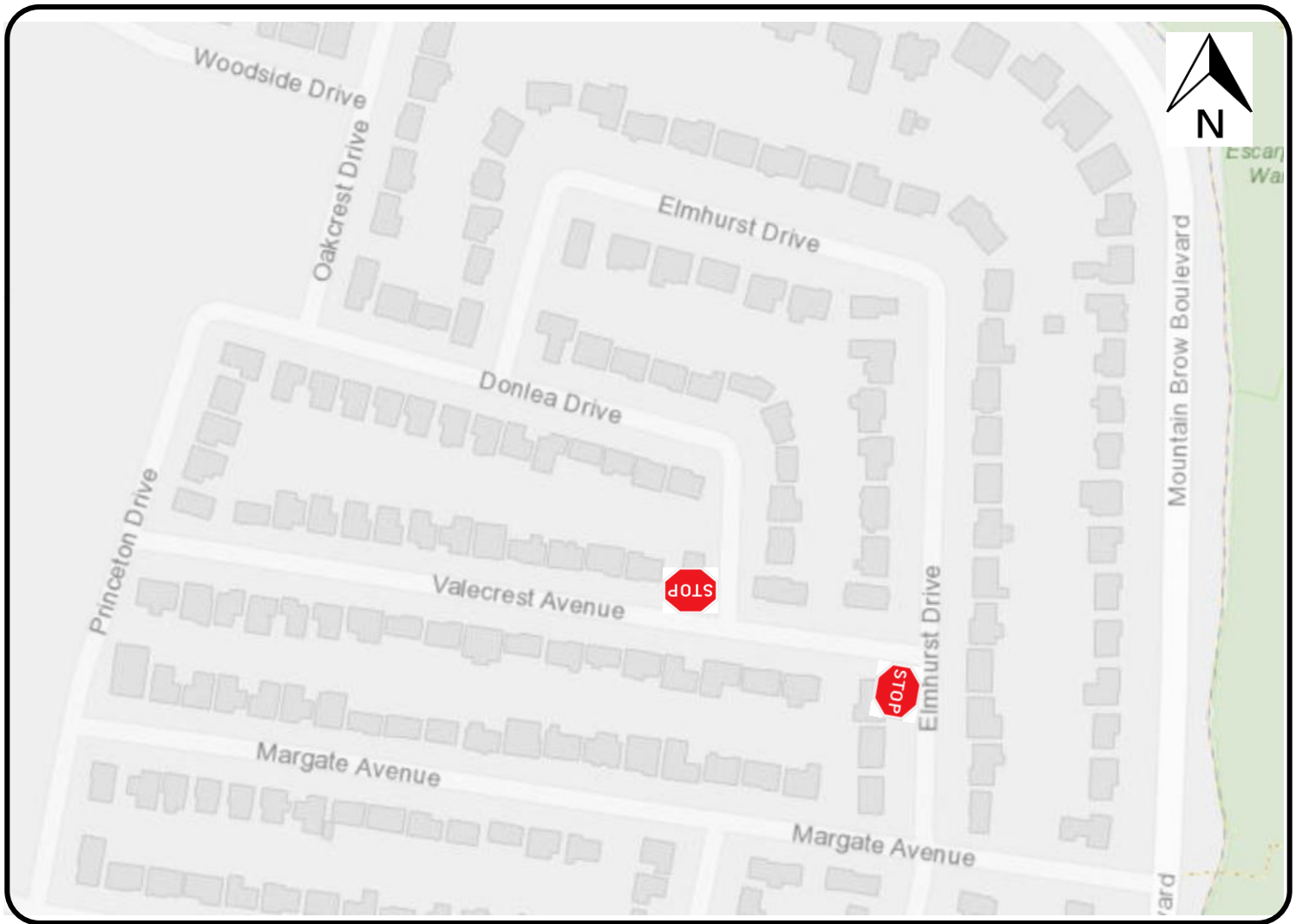
LEGEND



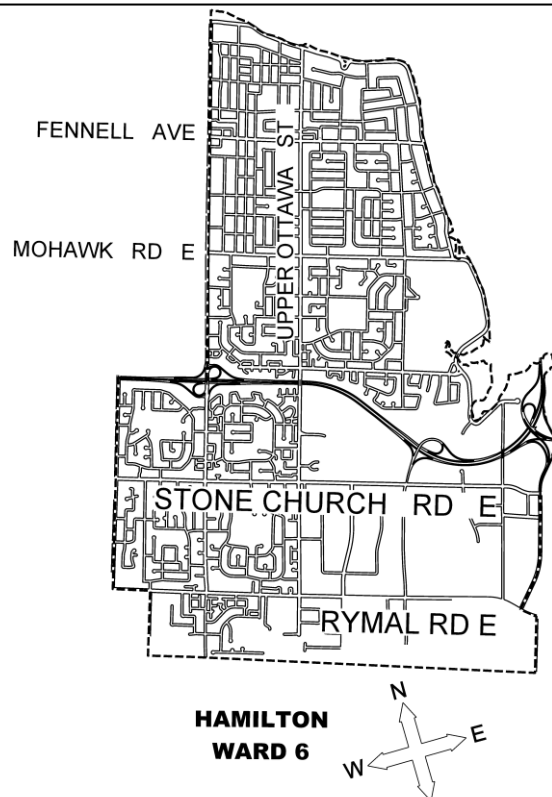
PROPOSED STOP

SCALE
NOT TO SCALE

DATE
September 10, 2021



KEY MAP



LOCATION PLAN

PROPOSED STOP CONTROL:

**Donlea Drive at Valecrest Avenue,
Valecrest Avenue at Elmhurst Drive**

Transportation Operations & Maintenance
PUBLIC WORKS DEPARTMENT

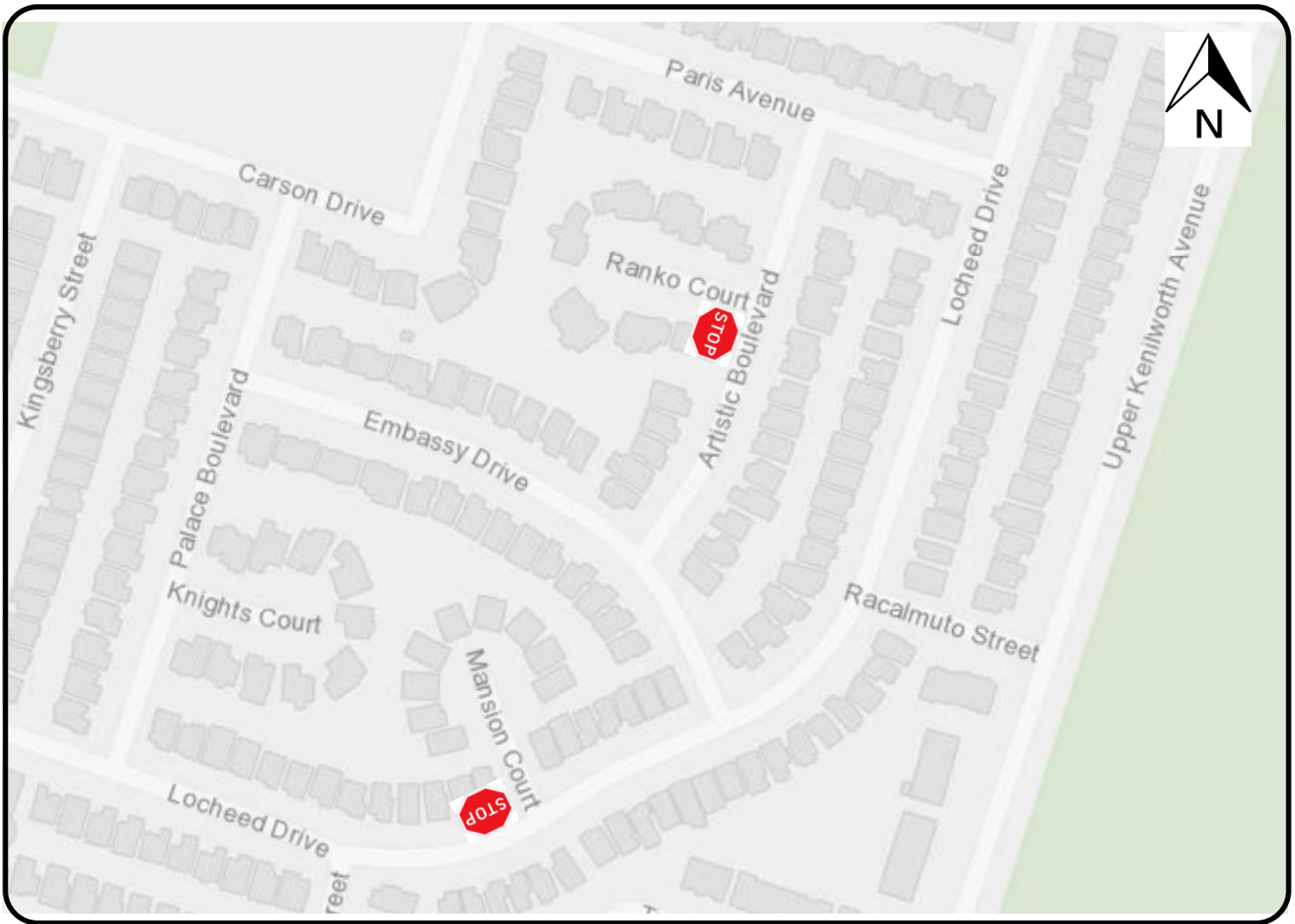
LEGEND



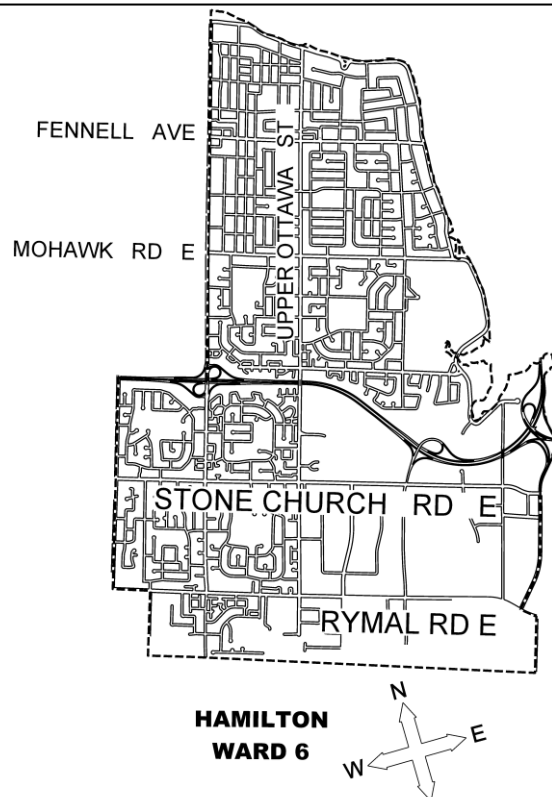
PROPOSED STOP

SCALE
NOT TO SCALE

DATE
September 10, 2021



KEY MAP



LOCATION PLAN

PROPOSED STOP CONTROL:

**Mansion Court at Lockheed Drive,
Ranko Court at Artistic Boulevard**

Transportation Operations & Maintenance
PUBLIC WORKS DEPARTMENT

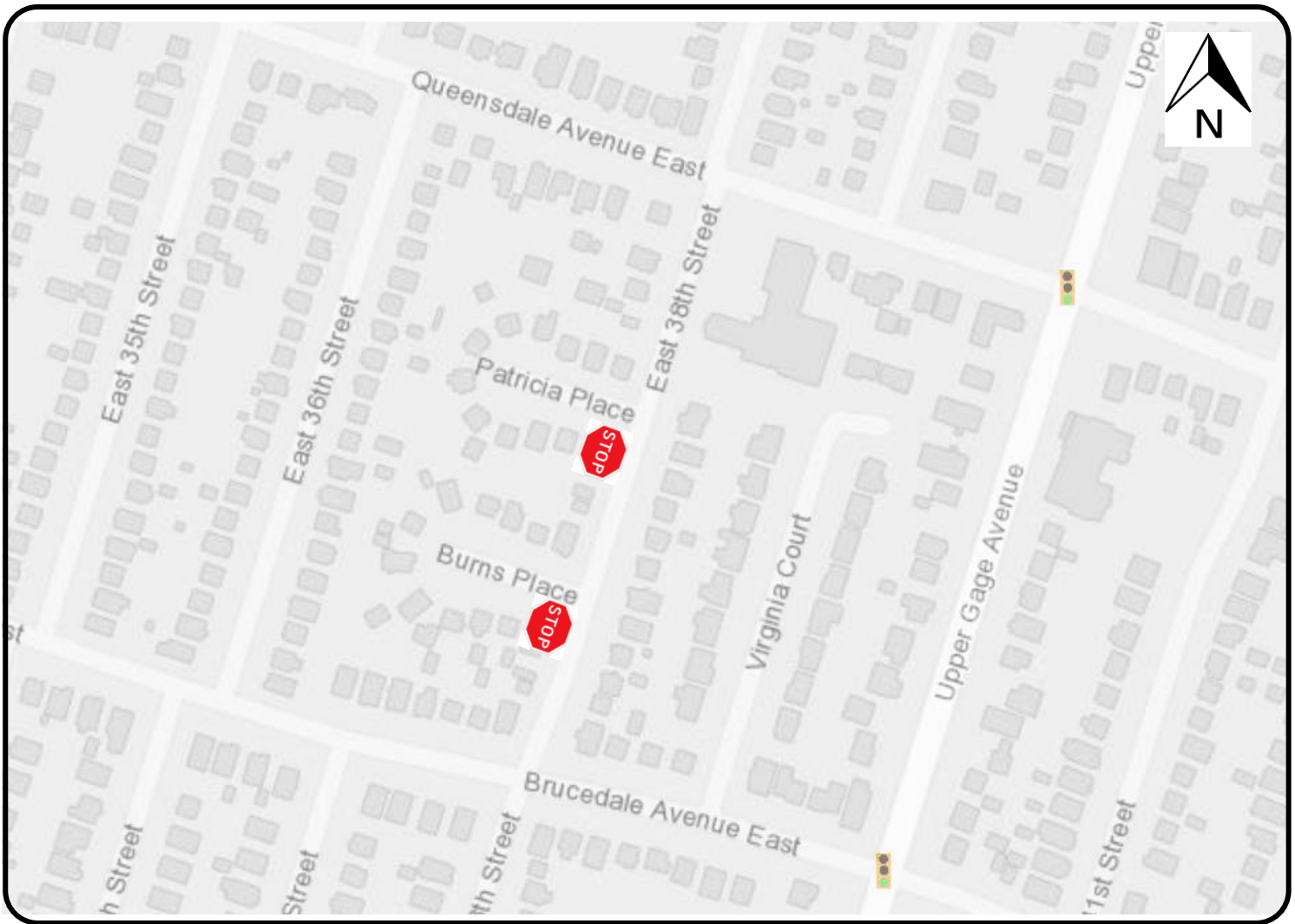
LEGEND



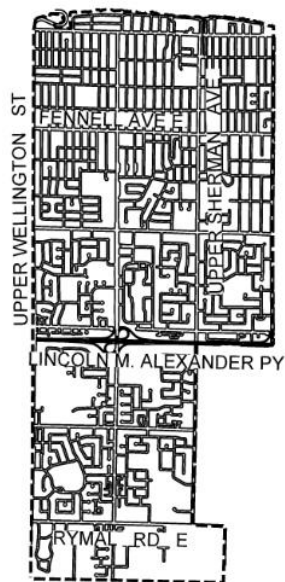
PROPOSED STOP

SCALE
NOT TO SCALE

DATE
September 10, 2021



KEY MAP



HAMILTON
WARD 7



LOCATION PLAN

PROPOSED STOP CONTROL:

**Patricia Place at East 38th Street,
Burns Place at East 38th Street**

Transportation Operations & Maintenance
PUBLIC WORKS DEPARTMENT

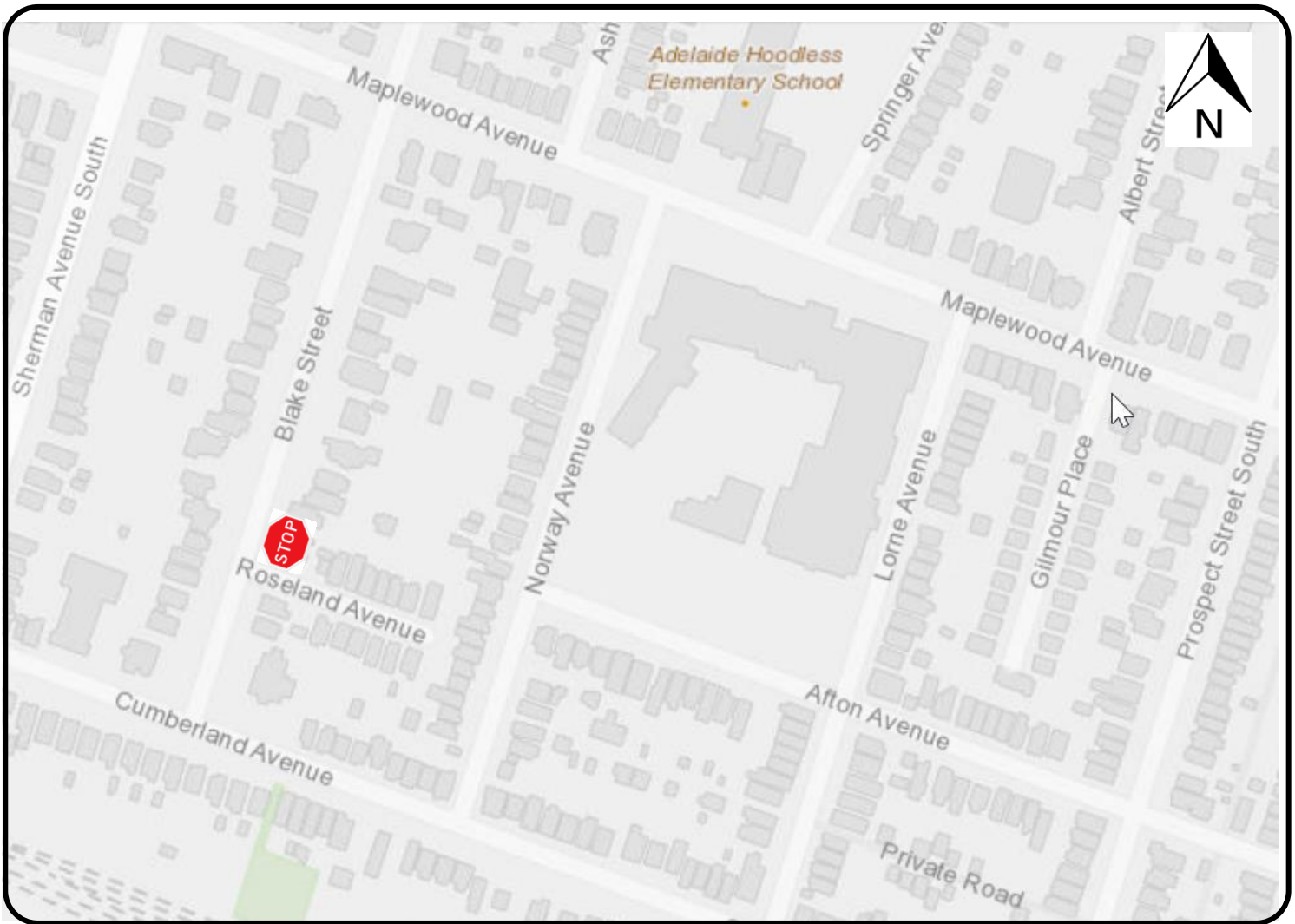
LEGEND



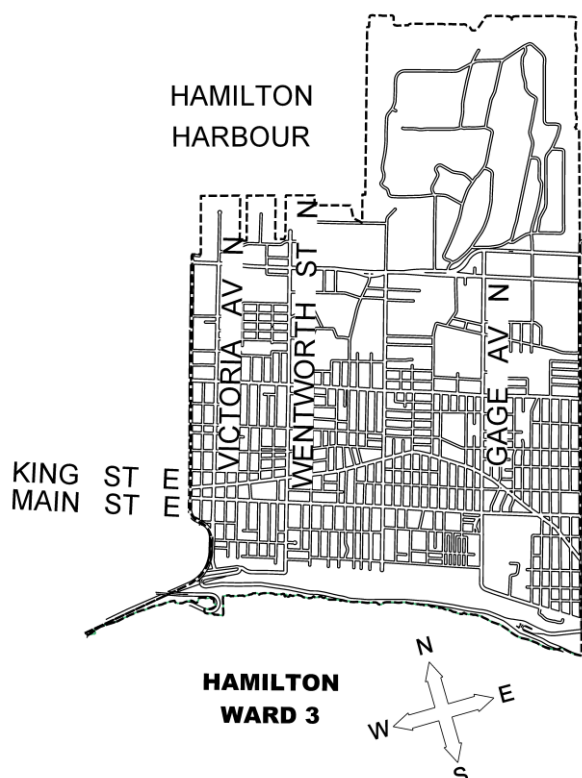
PROPOSED STOP

SCALE
NOT TO SCALE

DATE
September 10, 2021



KEY MAP



LOCATION PLAN

PROPOSED STOP CONTROL:

Roseland Avenue at Blake Street

Transportation Operations & Maintenance
PUBLIC WORKS DEPARTMENT

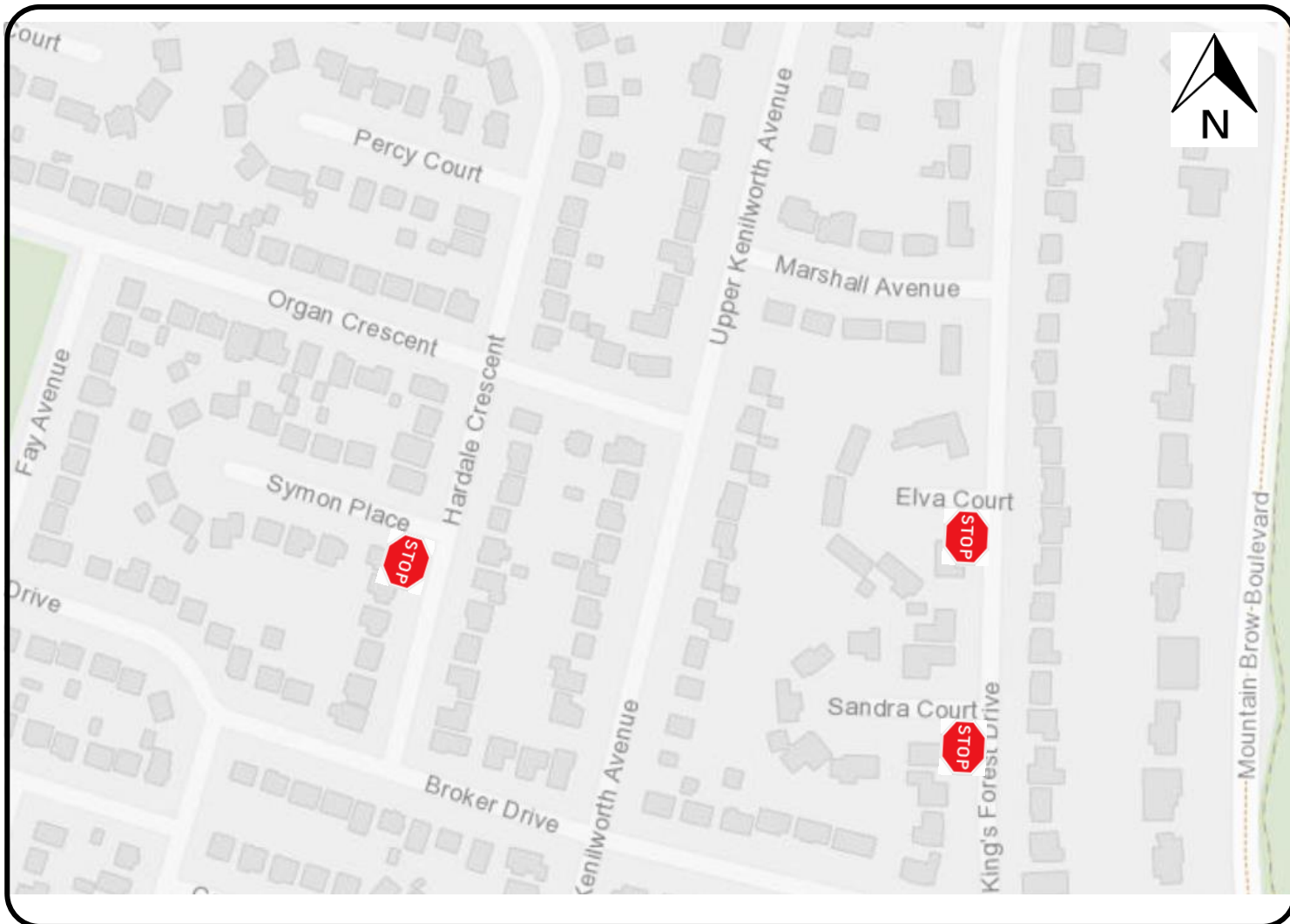
LEGEND



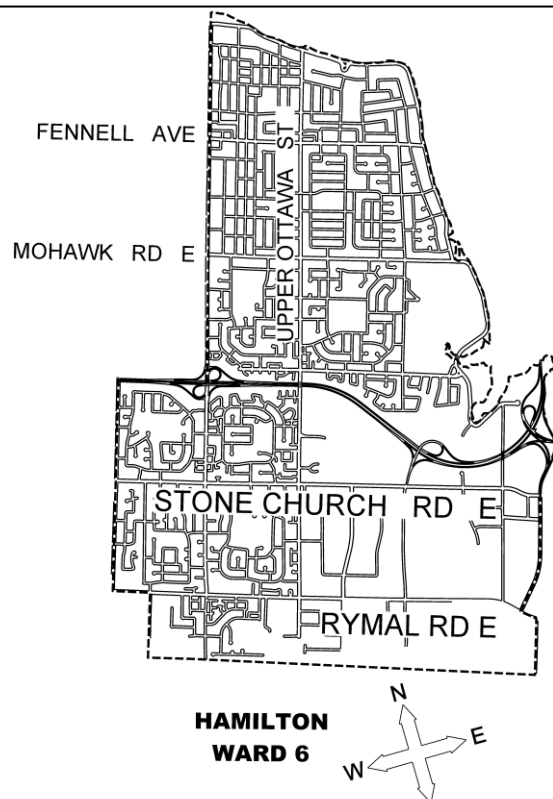
PROPOSED STOP

SCALE
NOT TO SCALE

DATE
September 10, 2021



KEY MAP



LOCATION PLAN

PROPOSED STOP CONTROL:

**Symon Place at Hardale Crescent,
Elva Court at King's Forest Drive,
Sandra Court at King's Forest Drive**

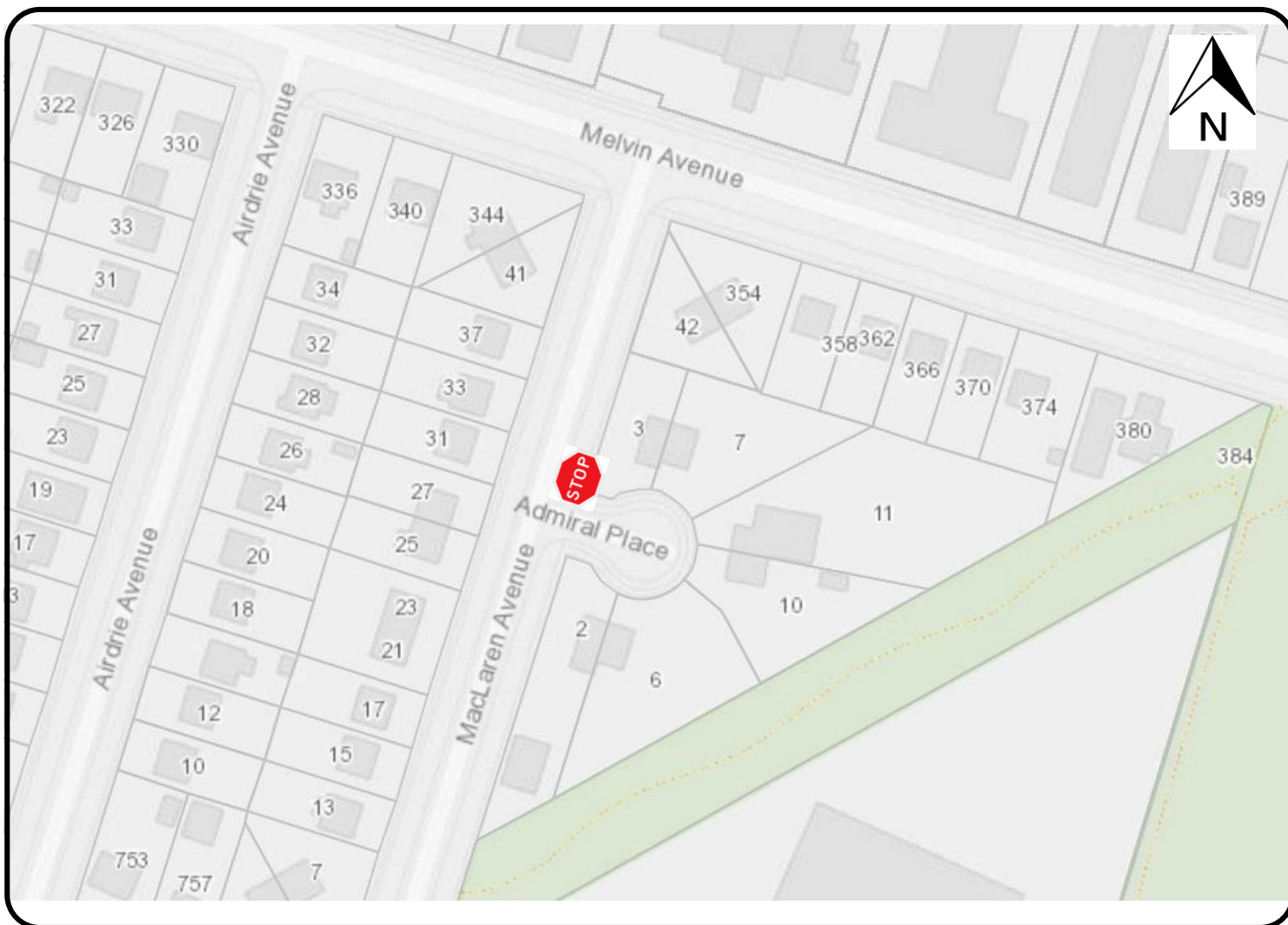
Transportation Operations & Maintenance
PUBLIC WORKS DEPARTMENT

LEGEND

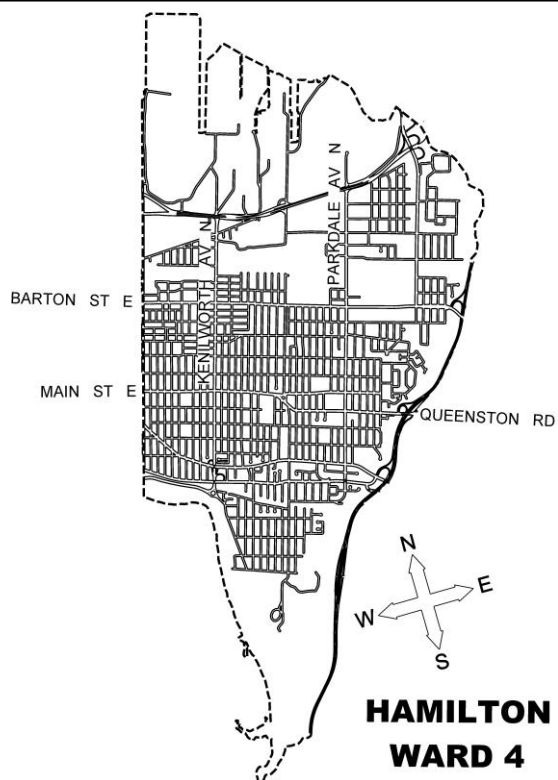


SCALE
NOT TO SCALE

DATE
September 10, 2021



KEY MAP



LOCATION PLAN

PROPOSED STOP CONTROL:

Admiral Place at MacLaren Avenue

Transportation Operations & Maintenance
PUBLIC WORKS DEPARTMENT

LEGEND

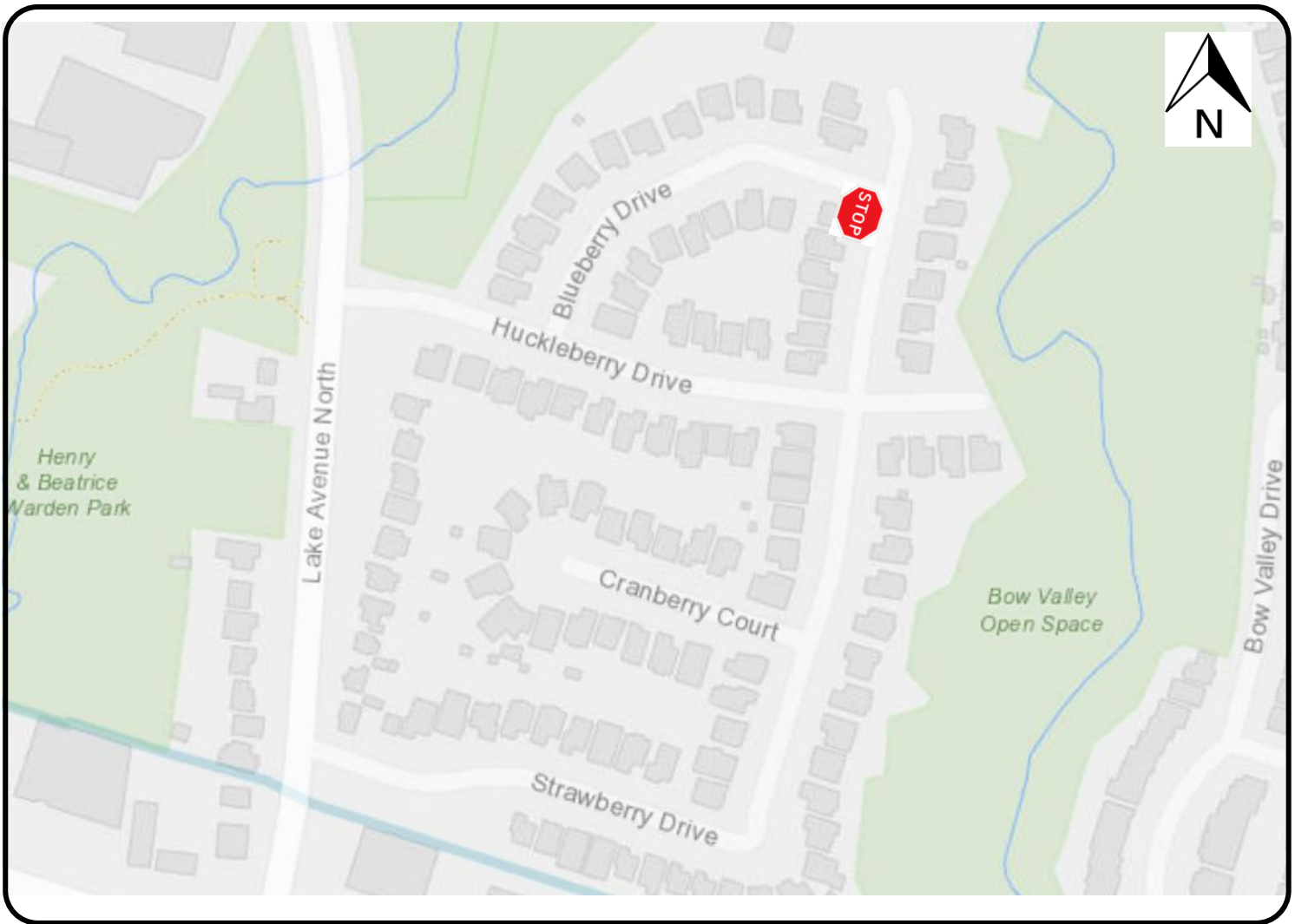


PROPOSED STOP

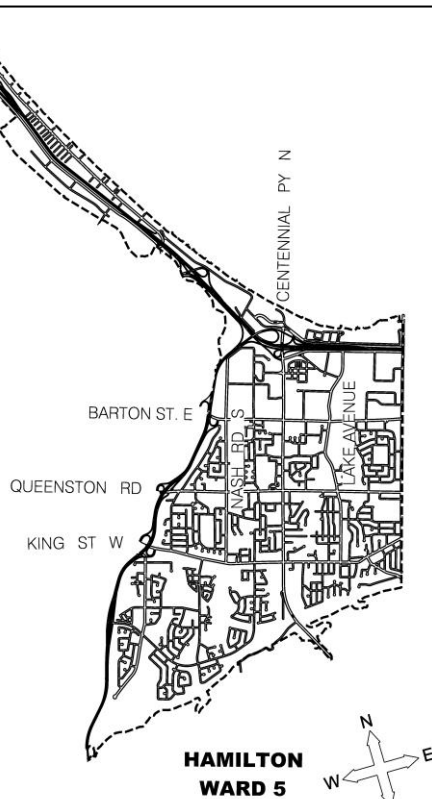
SCALE

NOT TO SCALE

DATE
September 10, 2021



KEY MAP



LOCATION PLAN

PROPOSED STOP CONTROL:

Blueberry Drive at Strawberry Drive

Transportation Operations & Maintenance
PUBLIC WORKS DEPARTMENT

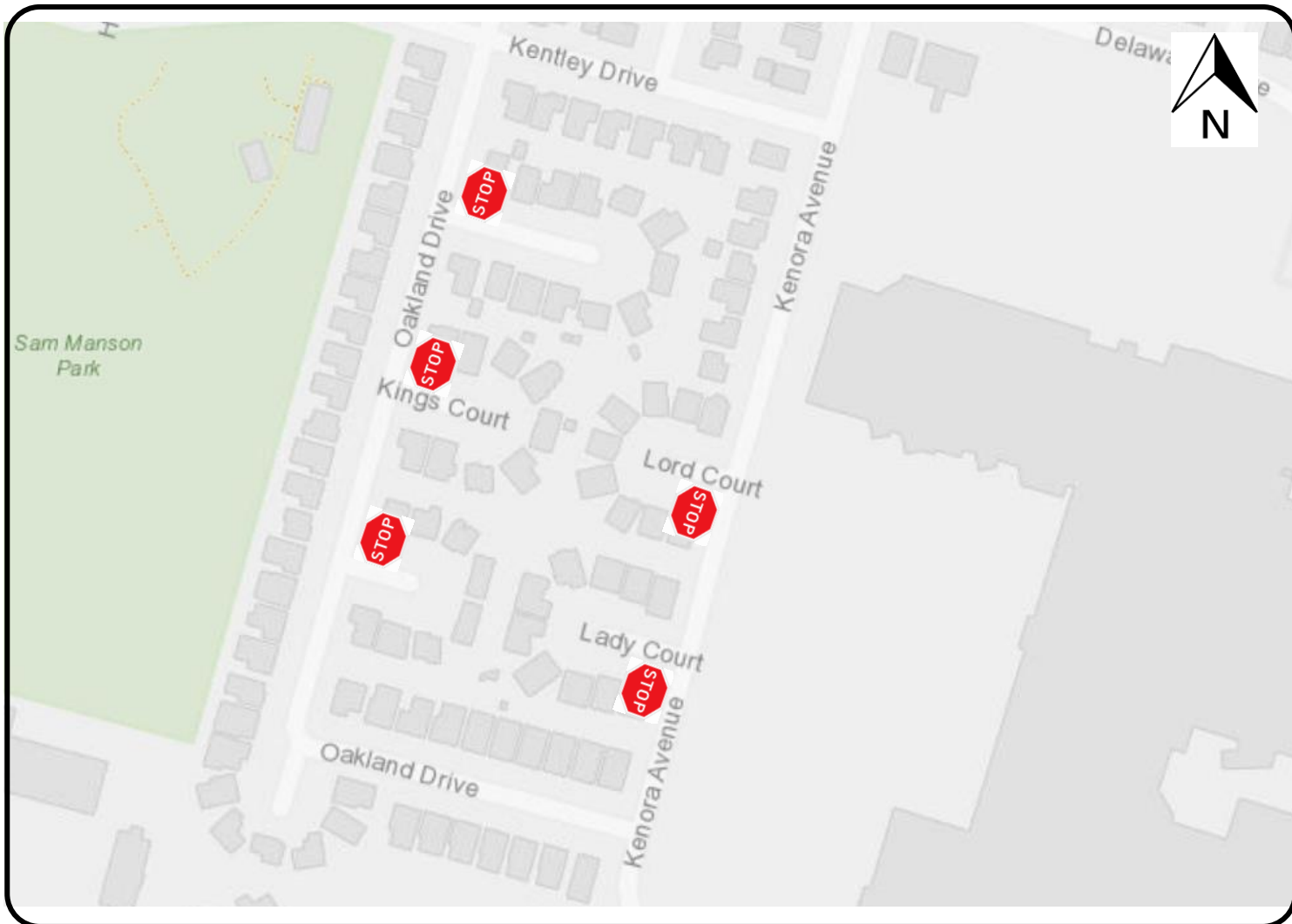
LEGEND



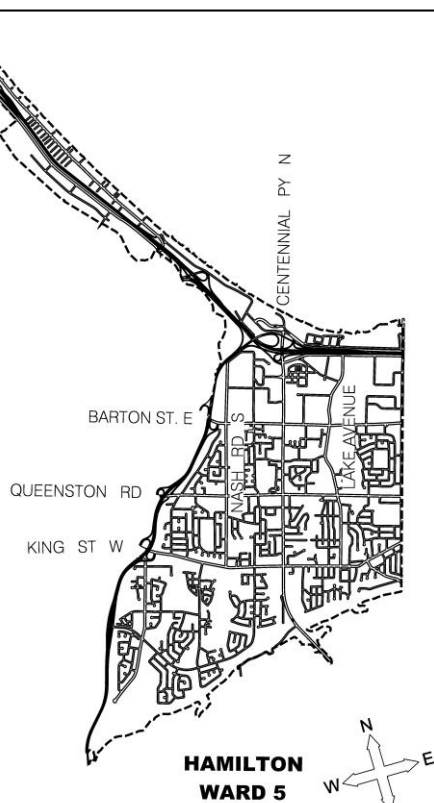
PROPOSED STOP

SCALE
NOT TO SCALE

DATE
September 10, 2021



KEY MAP



**HAMILTON
WARD 5**

LOCATION PLAN

PROPOSED STOP CONTROL:

**Duchess Court at Oakland Drive, Kings Court at
Oakland Drive, Queens Court at Oakland Drive, Lord
Court at Kenora Avenue, Lady Court at Kenora
Avenue**

Transportation Operations & Maintenance
PUBLIC WORKS DEPARTMENT

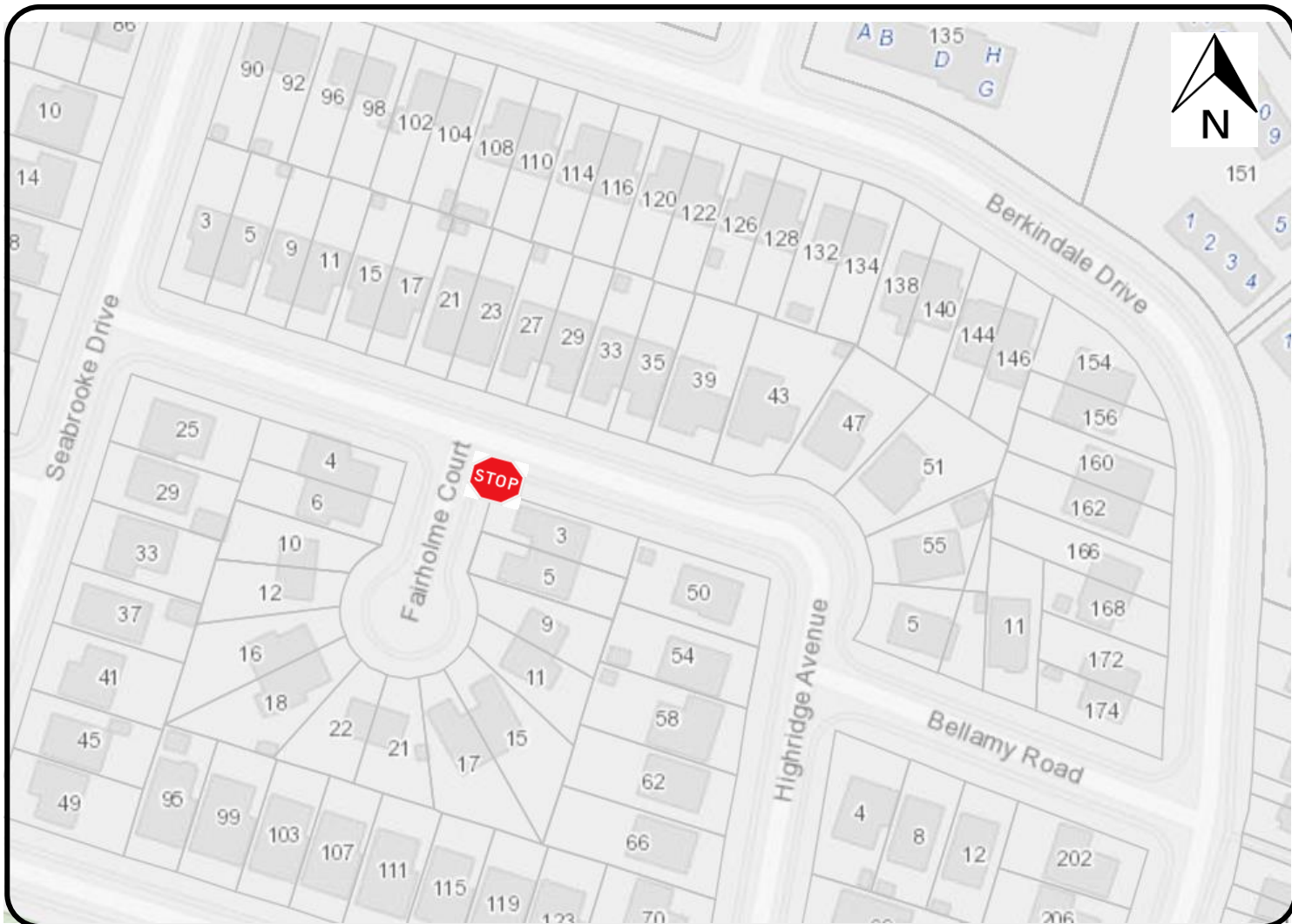
LEGEND



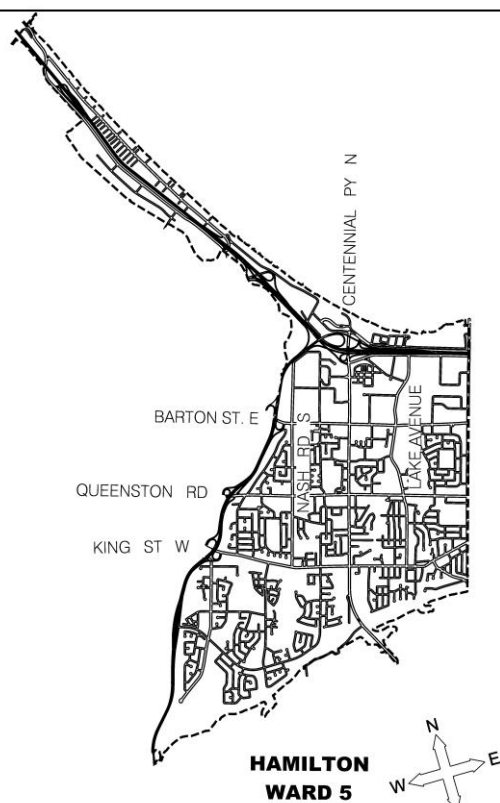
PROPOSED STOP

SCALE
NOT TO SCALE

DATE
September 10, 2021



KEY MAP



LOCATION PLAN

PROPOSED STOP CONTROL:

Fairholme Court at Highridge Avenue

Transportation Operations & Maintenance
PUBLIC WORKS DEPARTMENT

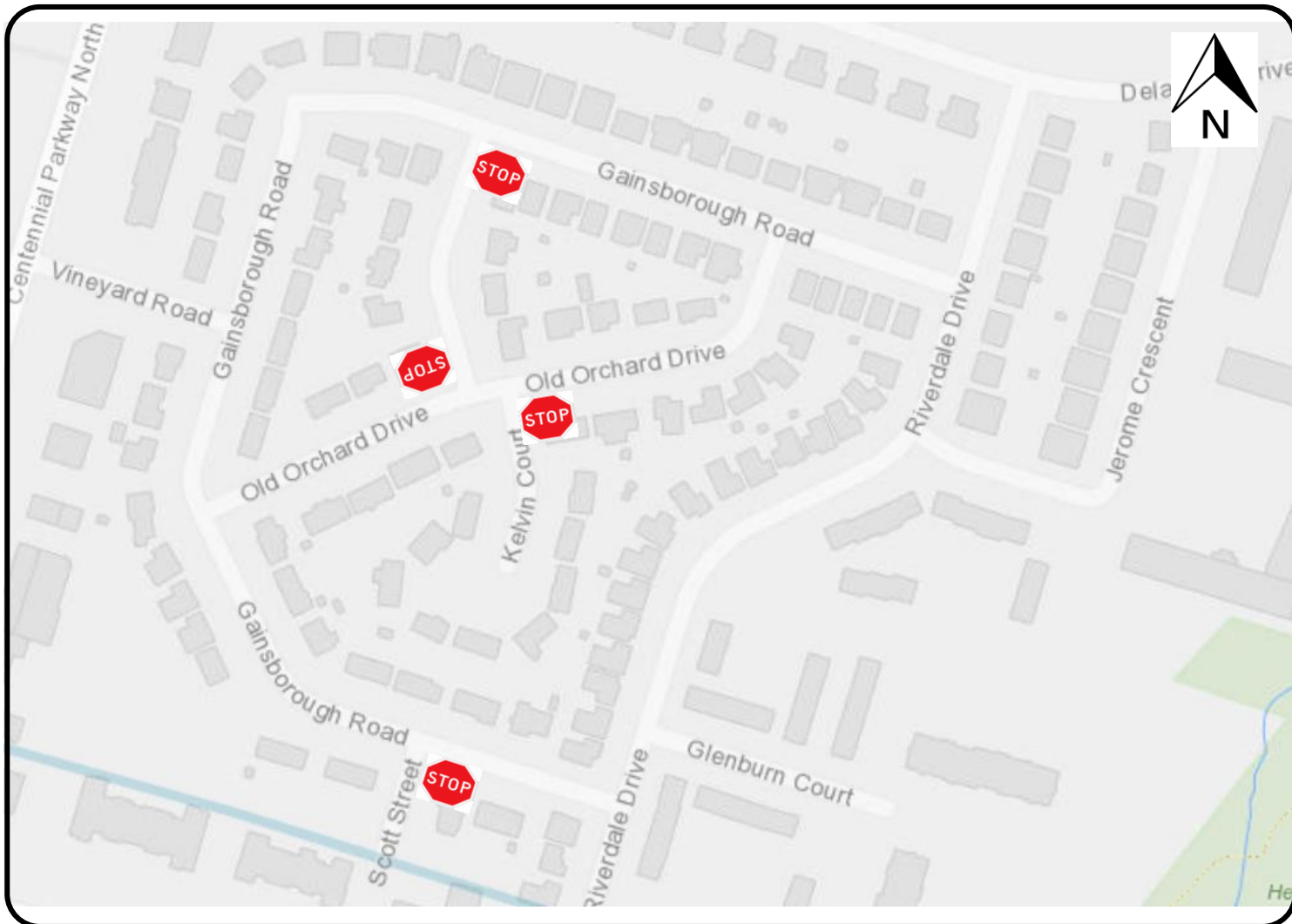
LEGEND



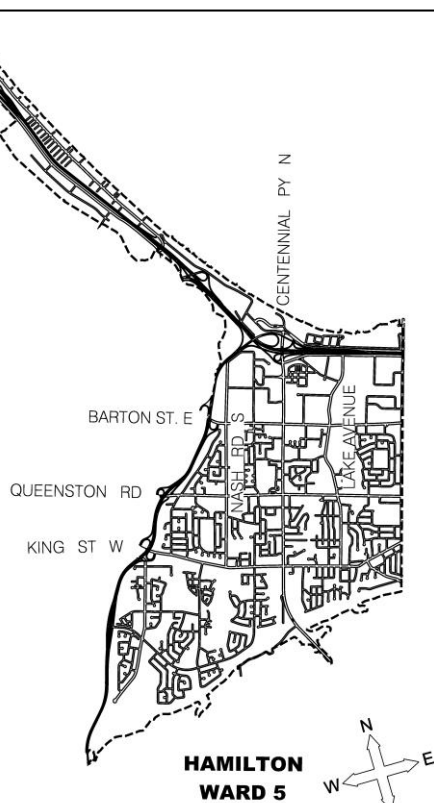
PROPOSED STOP

SCALE
NOT TO SCALE

DATE
September 10, 2021



KEY MAP



LOCATION PLAN

PROPOSED STOP CONTROL:

Keats Road at Gainsborough Road, Keats Road at Old Orchard Drive, Kelvin Court at Old Orchard Drive, Scott Street at Gainsborough Road

Transportation Operations & Maintenance
PUBLIC WORKS DEPARTMENT

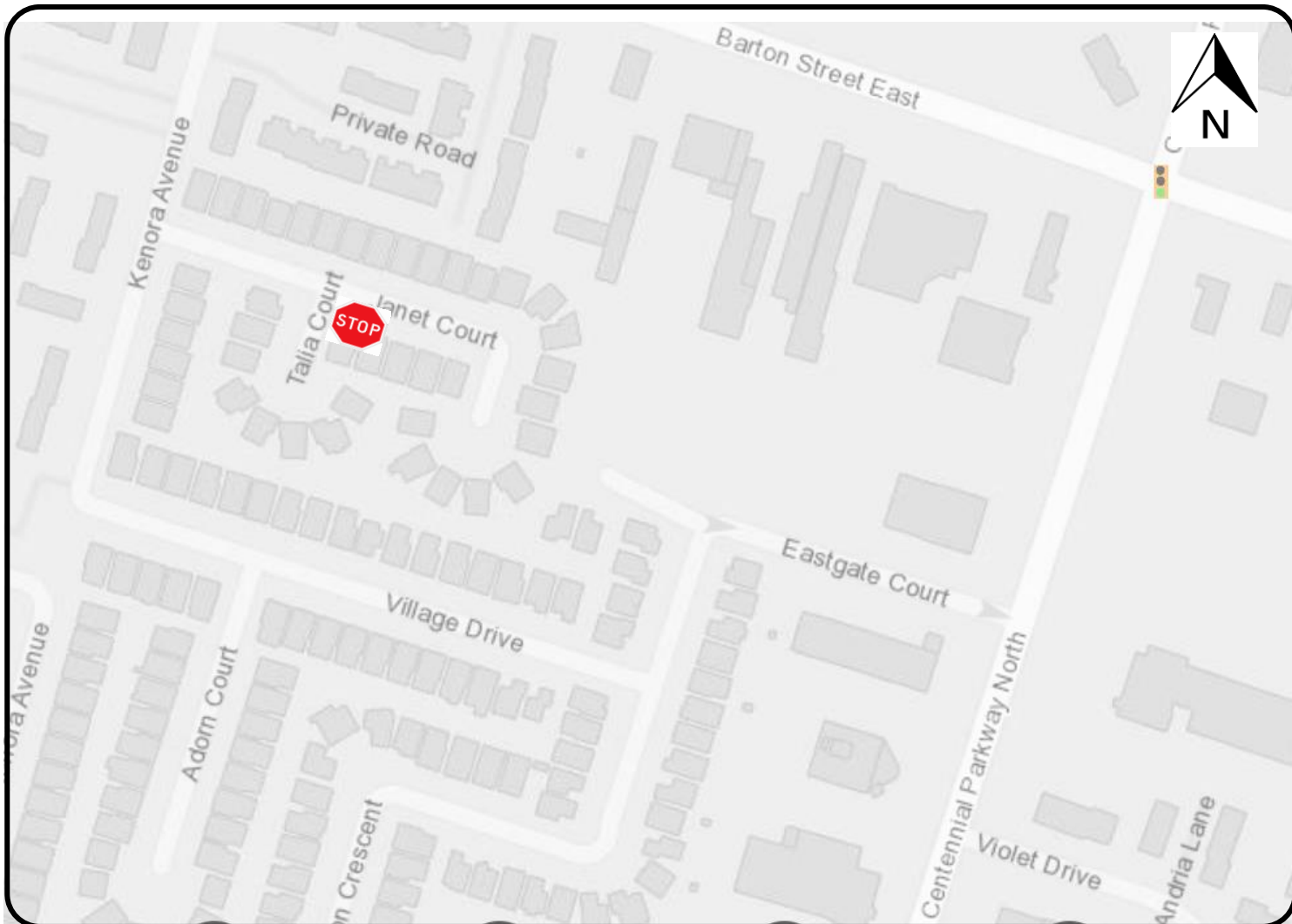
LEGEND



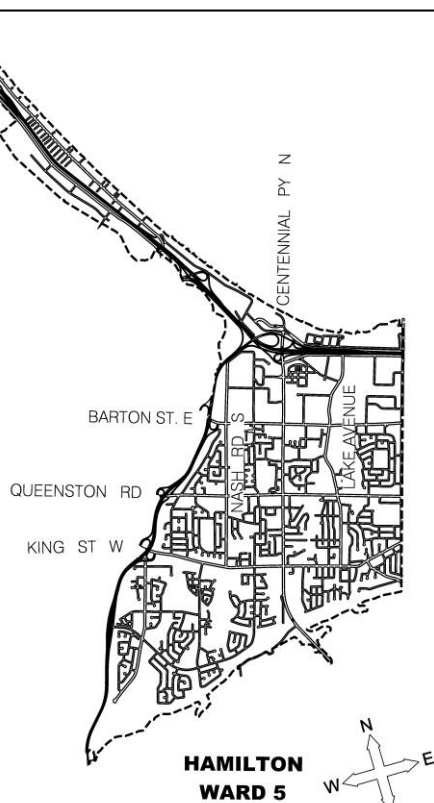
PROPOSED STOP

SCALE
NOT TO SCALE

DATE
September 10, 2021



KEY MAP



LOCATION PLAN

PROPOSED STOP CONTROL:

Talia Court at Janet Court

Transportation Operations & Maintenance
PUBLIC WORKS DEPARTMENT

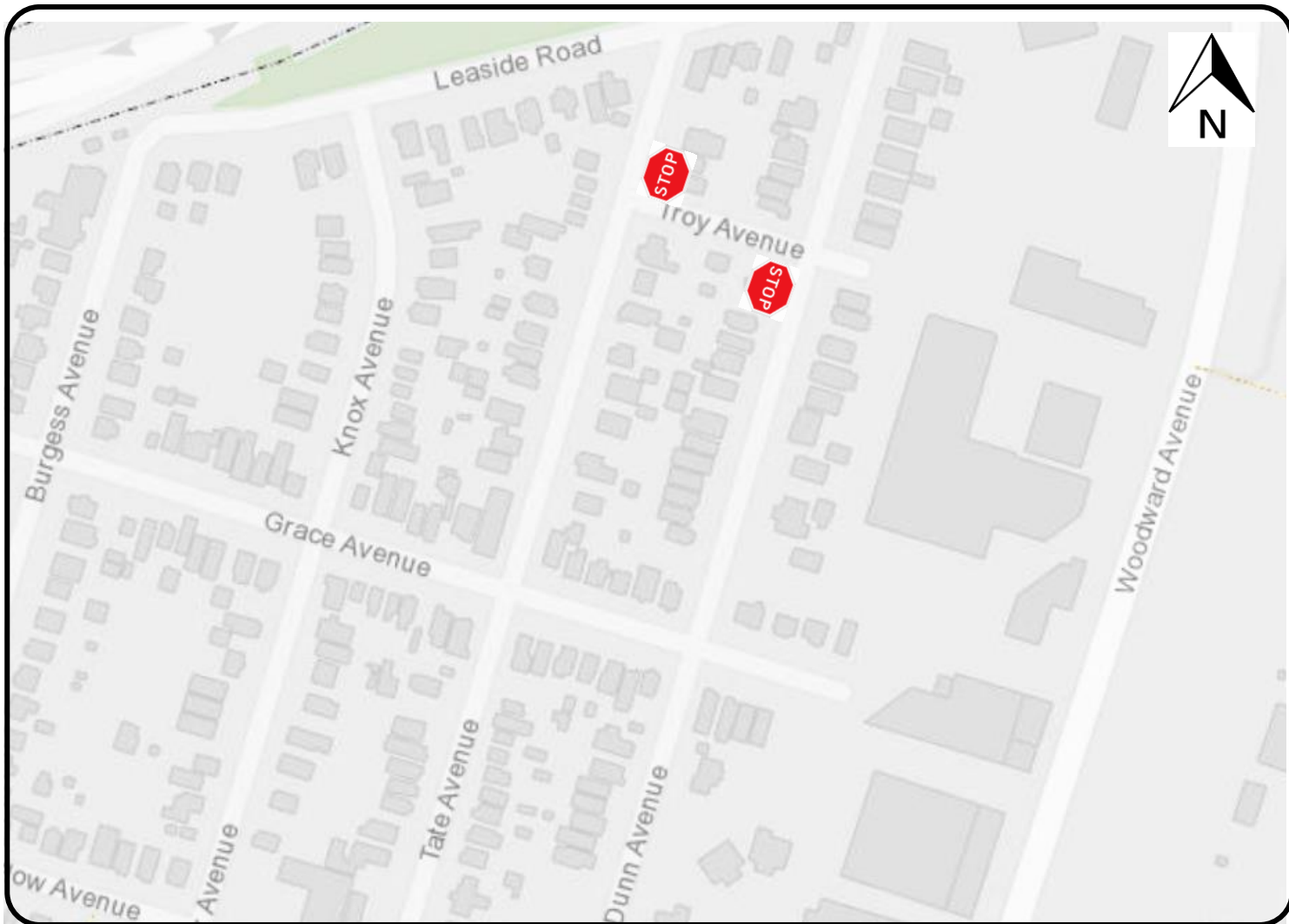
LEGEND



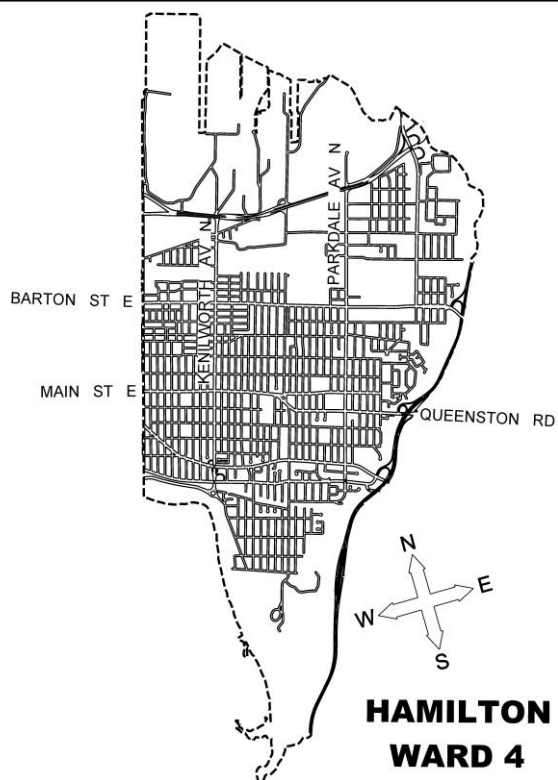
PROPOSED STOP

SCALE
NOT TO SCALE

DATE
September 10, 2021



KEY MAP



LOCATION PLAN

PROPOSED STOP CONTROL:

**Troy Avenue at Tate Avenue,
Troy Avenue at Dunn Avenue**

Transportation Operations & Maintenance
PUBLIC WORKS DEPARTMENT

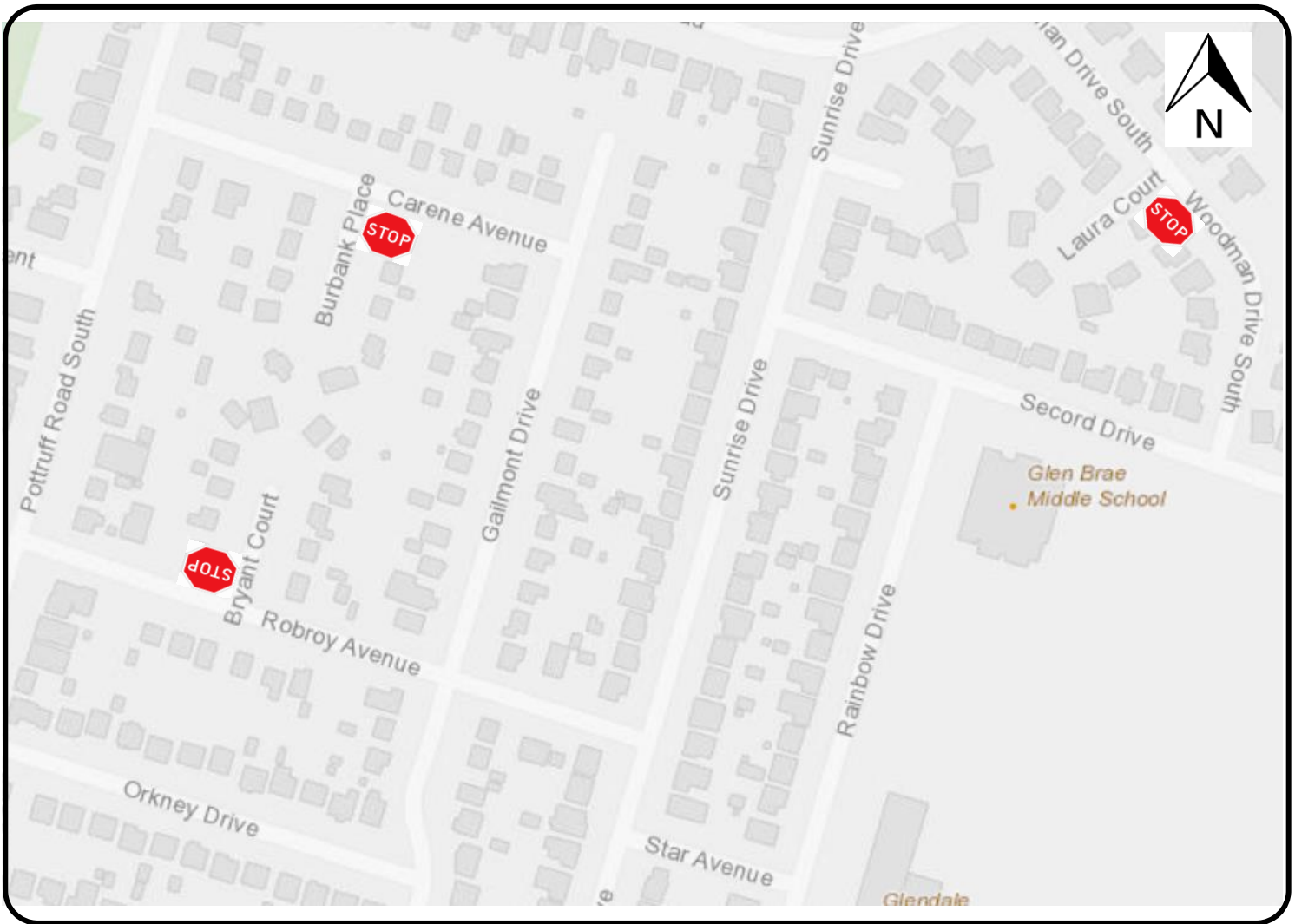
LEGEND



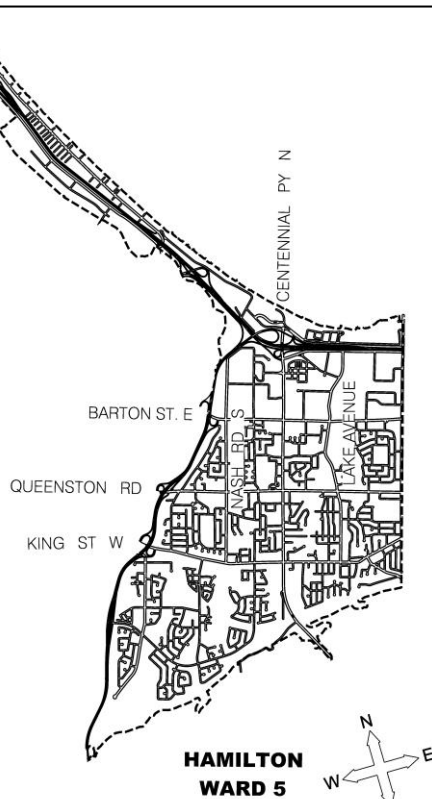
PROPOSED STOP

SCALE
NOT TO SCALE

DATE
September 10, 2021



KEY MAP



LOCATION PLAN

PROPOSED STOP CONTROL:

**Burbank Place at Carene Avenue,
Bryant Court at Robroy Avenue,
Laura Court at Woodman Drive South**

Transportation Operations & Maintenance
PUBLIC WORKS DEPARTMENT

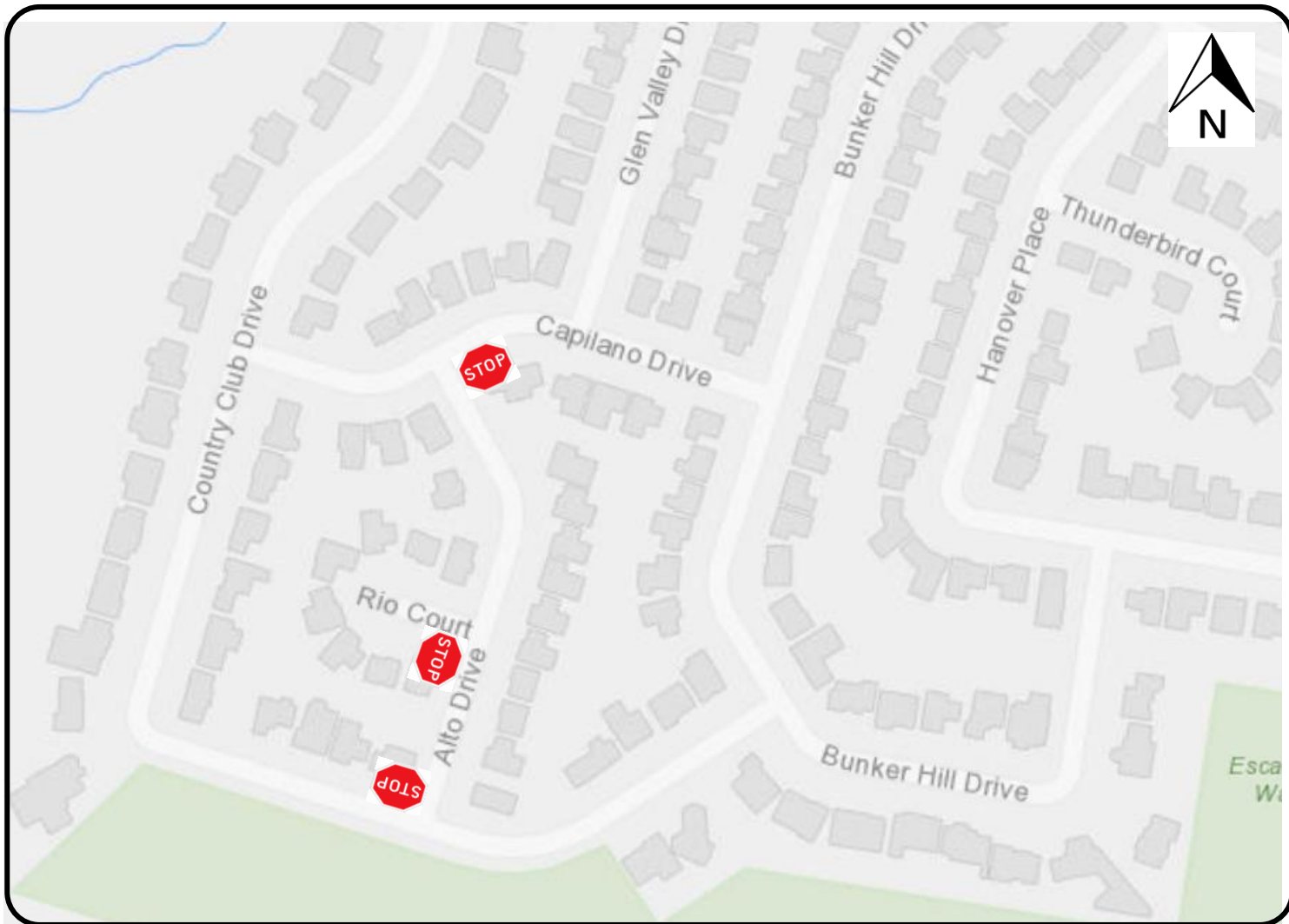
LEGEND



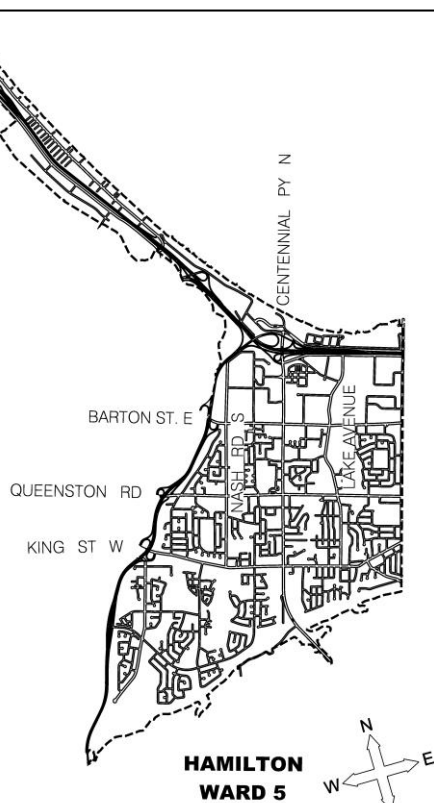
PROPOSED STOP

SCALE
NOT TO SCALE

DATE
September 10, 2021



KEY MAP



LOCATION PLAN

PROPOSED STOP CONTROL:

**Capilano Drive at Country Club Drive,
Alto Drive at Country Club Drive,
Rio Court at Alto Drive**

Transportation Operations & Maintenance
PUBLIC WORKS DEPARTMENT

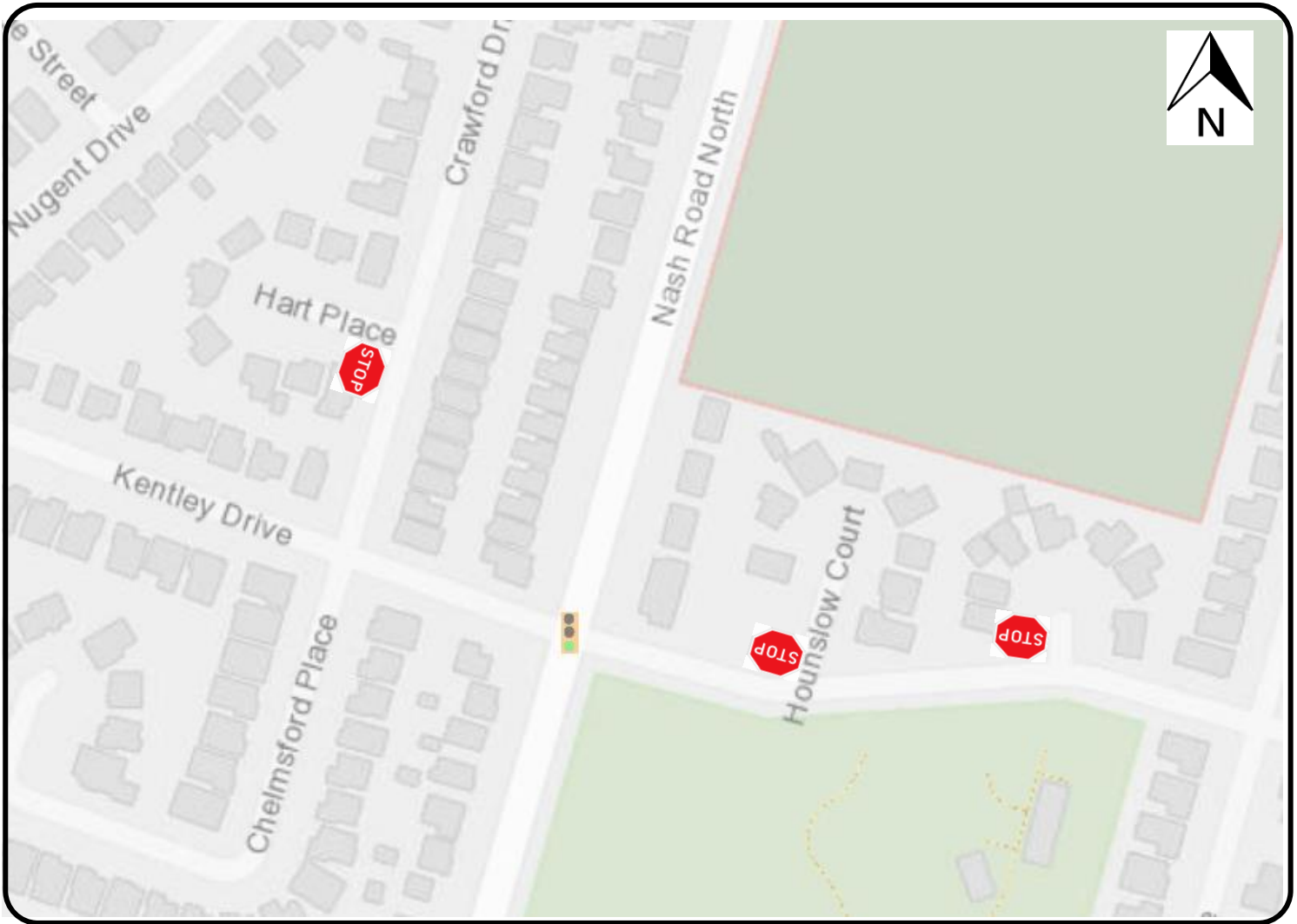
LEGEND



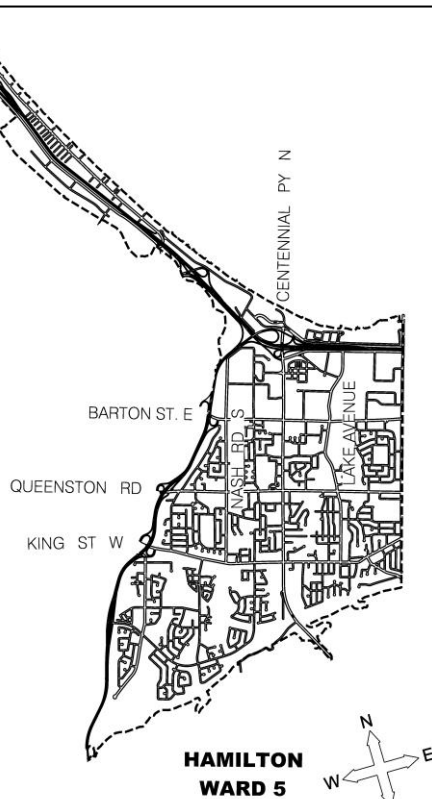
PROPOSED STOP

SCALE
NOT TO SCALE

DATE
September 10, 2021



KEY MAP



LOCATION PLAN

PROPOSED STOP CONTROL:

**Hart Place at Crawford Drive,
Hounslow Court at Kentley Drive,
Ilford Court at Kentley Drive**

Transportation Operations & Maintenance
PUBLIC WORKS DEPARTMENT

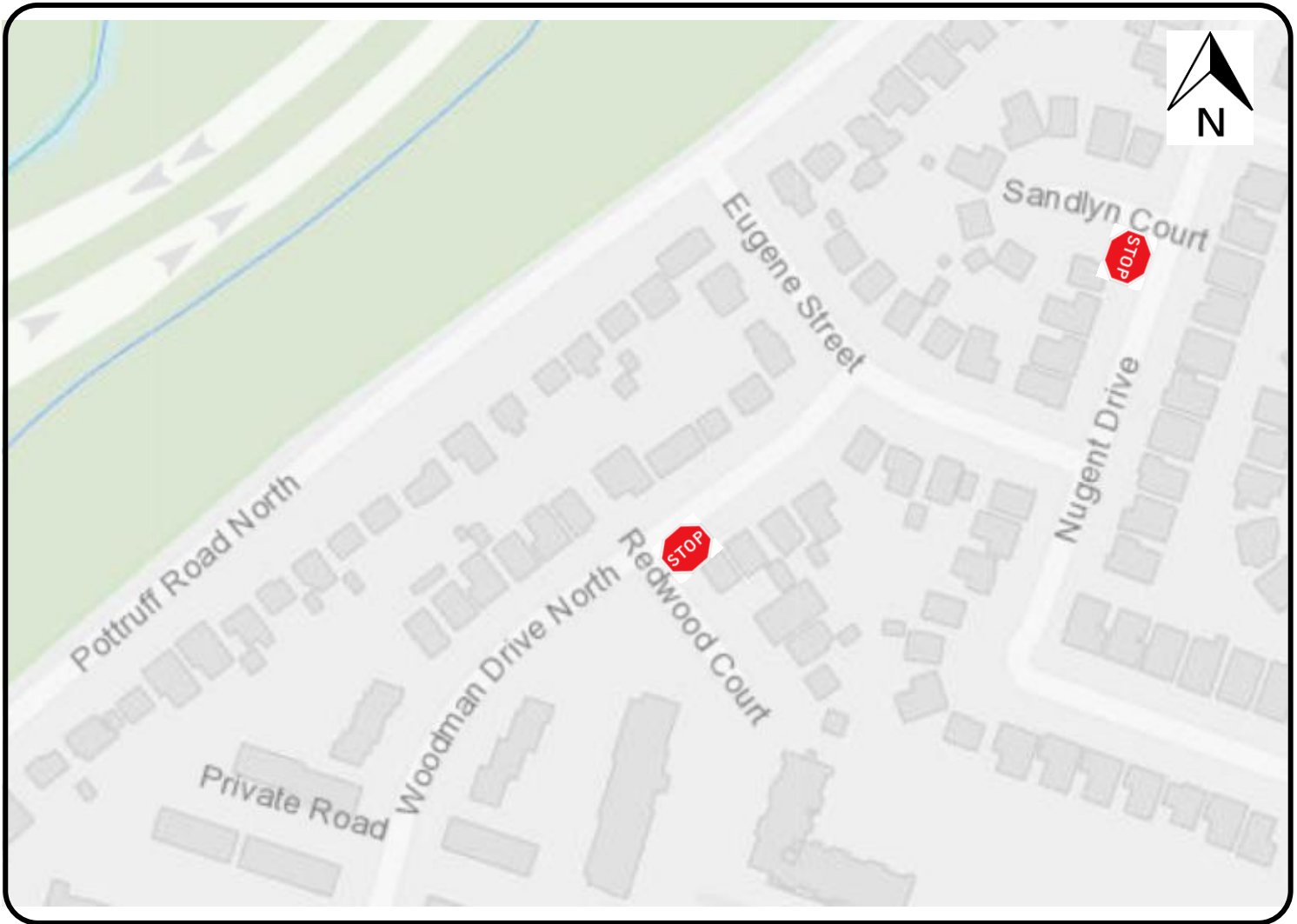
LEGEND



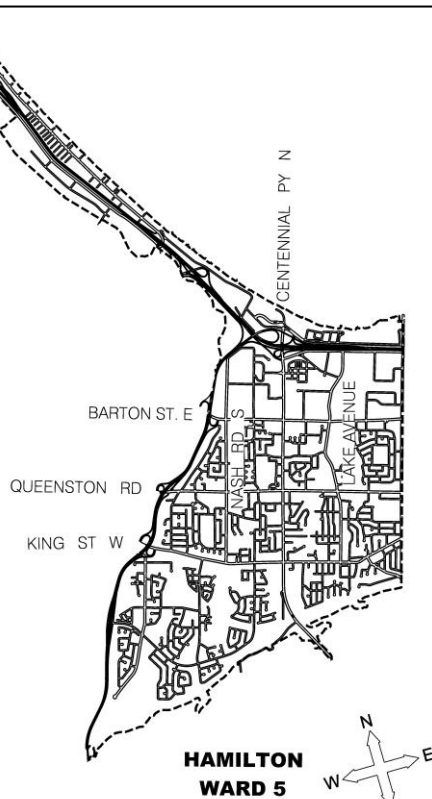
PROPOSED STOP

SCALE
NOT TO SCALE

DATE
September 10, 2021



KEY MAP



LOCATION PLAN

PROPOSED STOP CONTROL:

**Redwood Court at Woodman Drive North,
Sandlyn Court at Nugent Drive**

Transportation Operations & Maintenance
PUBLIC WORKS DEPARTMENT

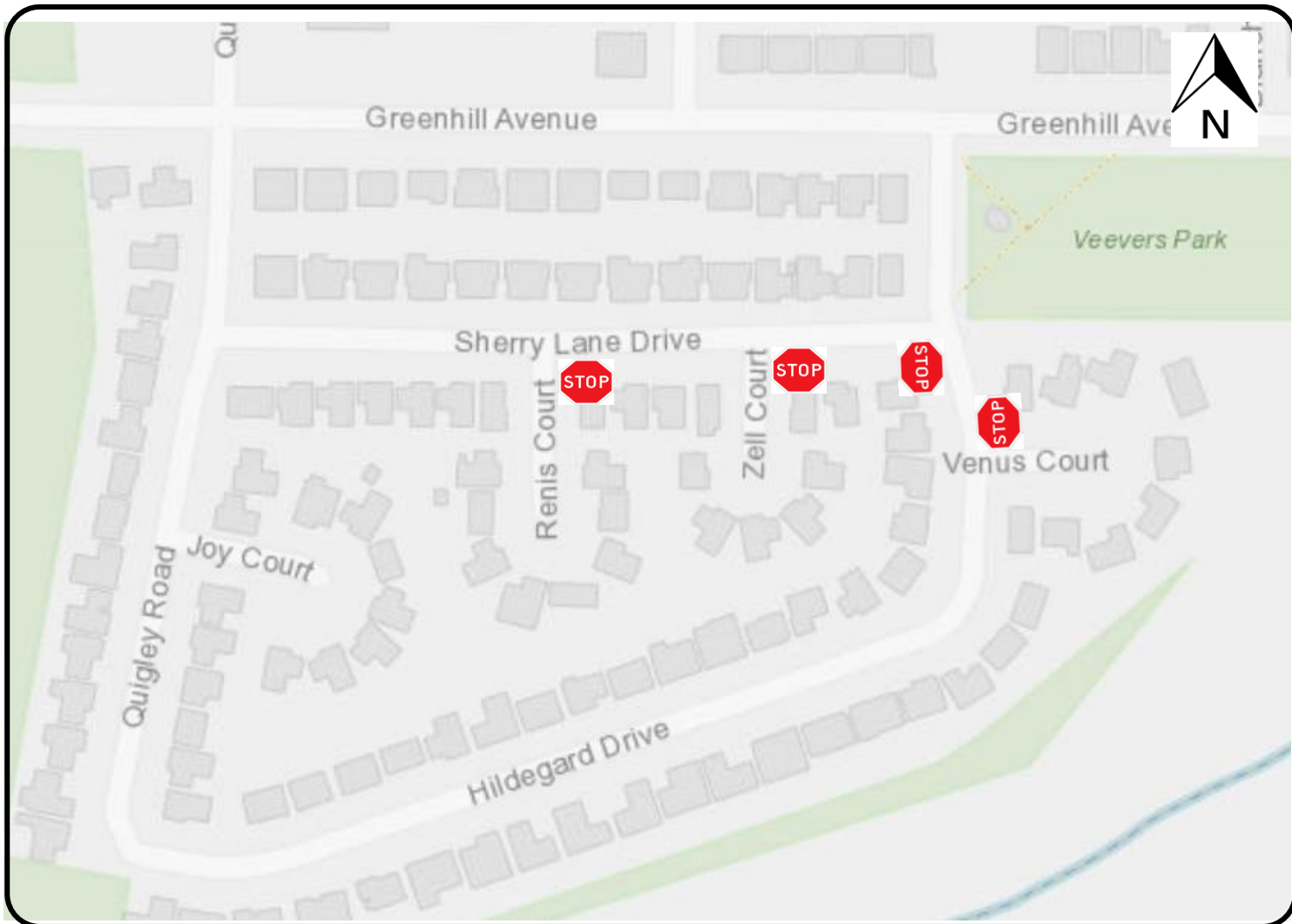
LEGEND



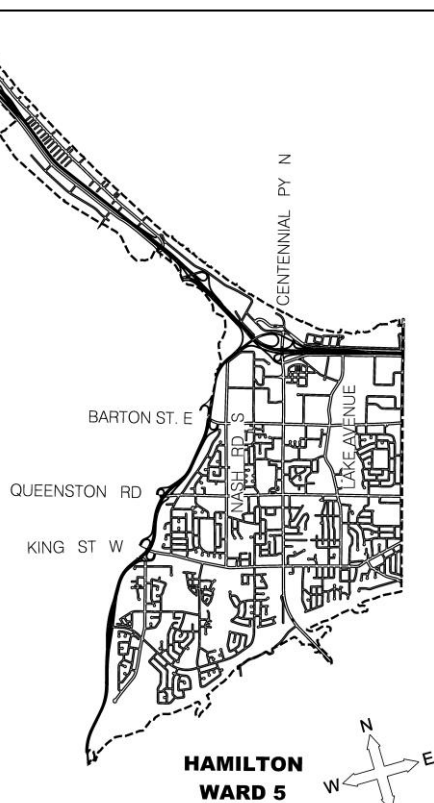
PROPOSED STOP

SCALE
NOT TO SCALE

DATE
September 10, 2021



KEY MAP



LOCATION PLAN

PROPOSED STOP CONTROL:

Renis Court at Sherry Lane Drive, Zell Court at Sherry Lane Drive, Venus Court at Hildegard Drive, Sherry Lane Drive at Hildegard Drive

Transportation Operations & Maintenance
PUBLIC WORKS DEPARTMENT

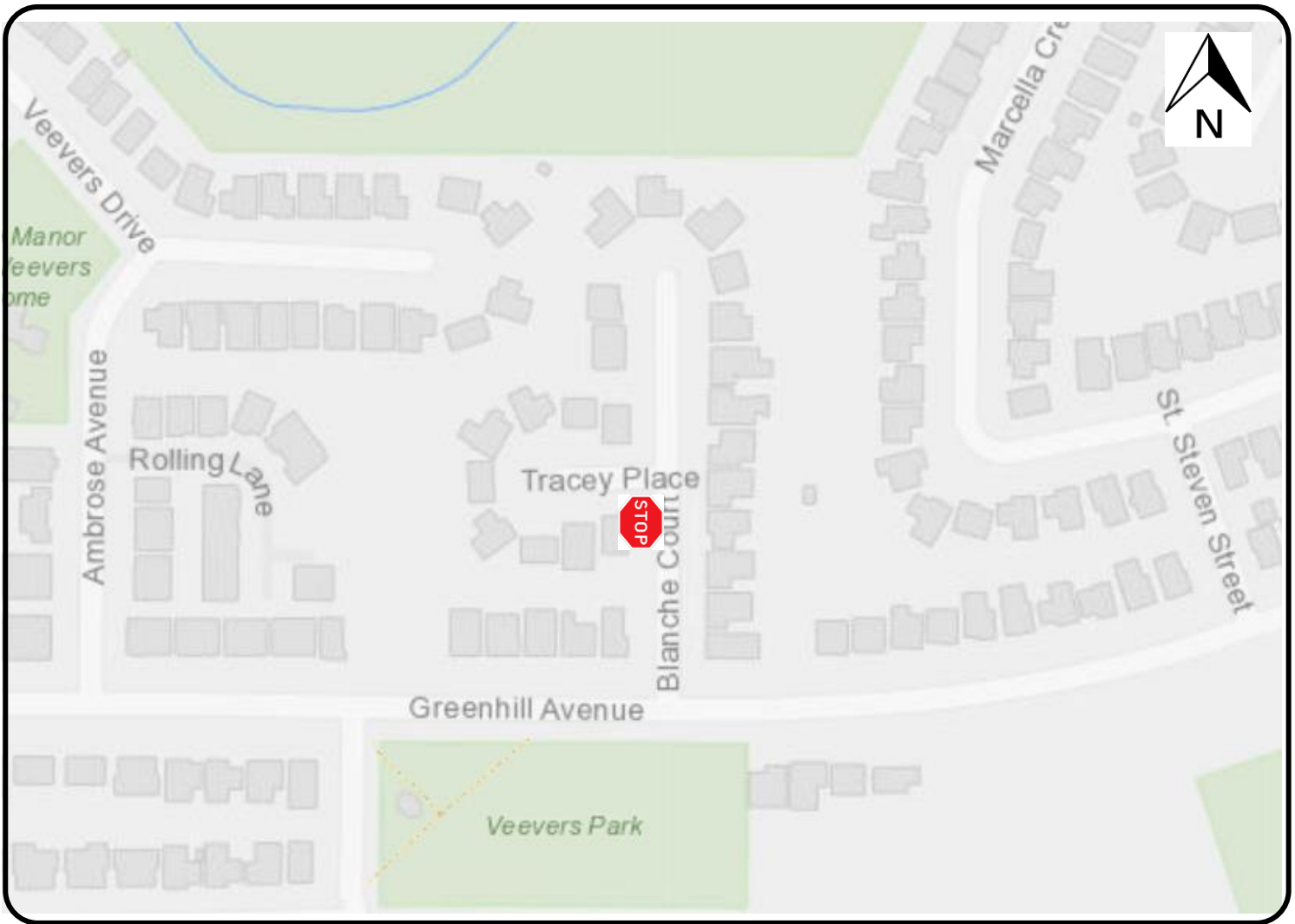
LEGEND



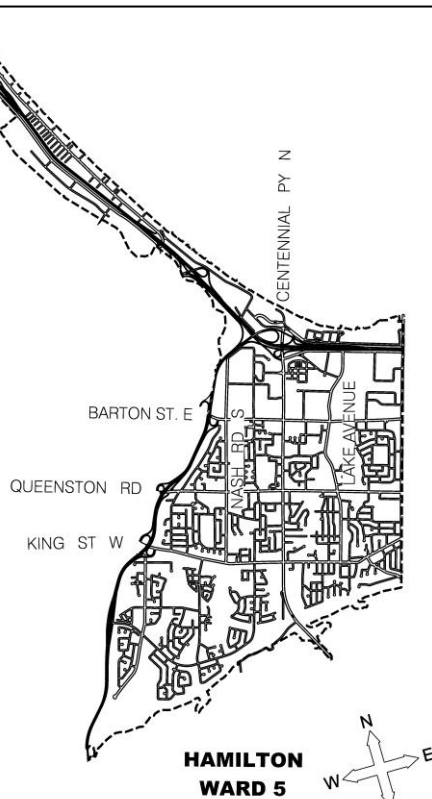
PROPOSED STOP

SCALE
NOT TO SCALE

DATE
September 10, 2021



KEY MAP



LOCATION PLAN

PROPOSED STOP CONTROL:

Tracey Place at Blanche Court

Transportation Operations & Maintenance
PUBLIC WORKS DEPARTMENT

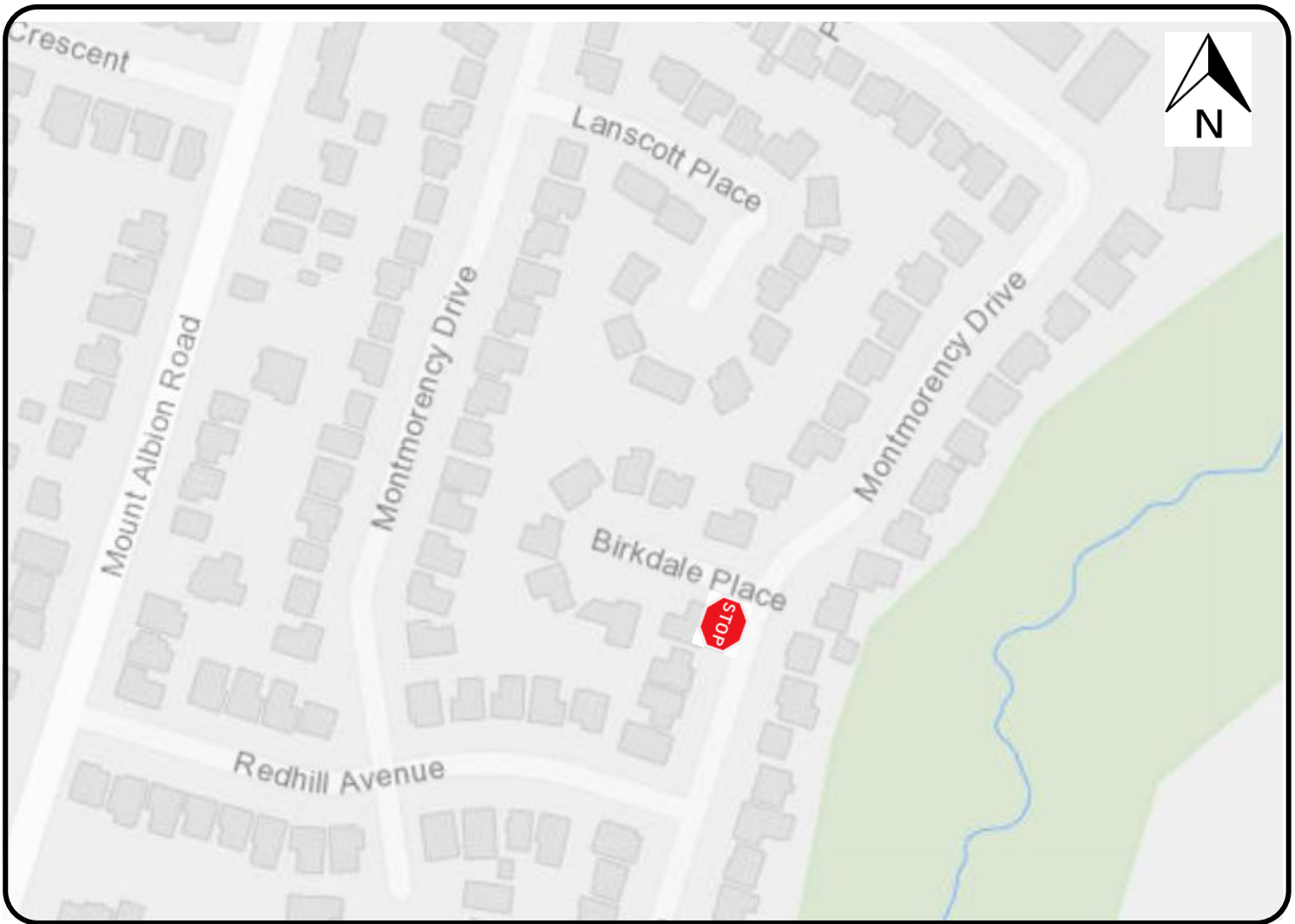
LEGEND



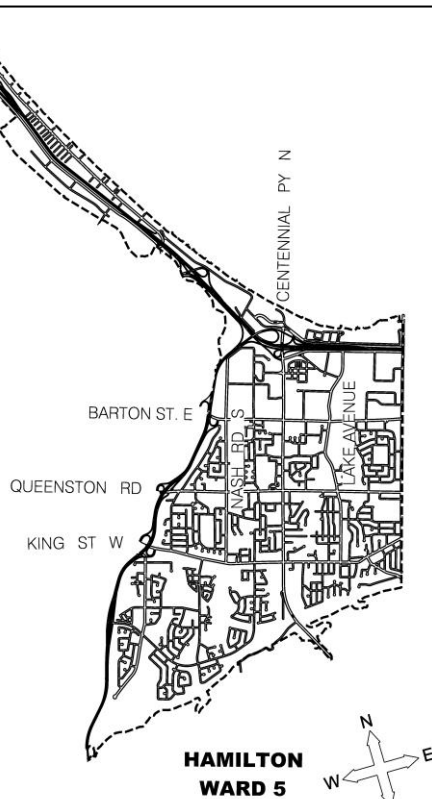
PROPOSED STOP

SCALE
NOT TO SCALE

DATE
September 10, 2021



KEY MAP



LOCATION PLAN

PROPOSED STOP CONTROL:

Birkdale Place at Montmorency Drive

Transportation Operations & Maintenance
PUBLIC WORKS DEPARTMENT

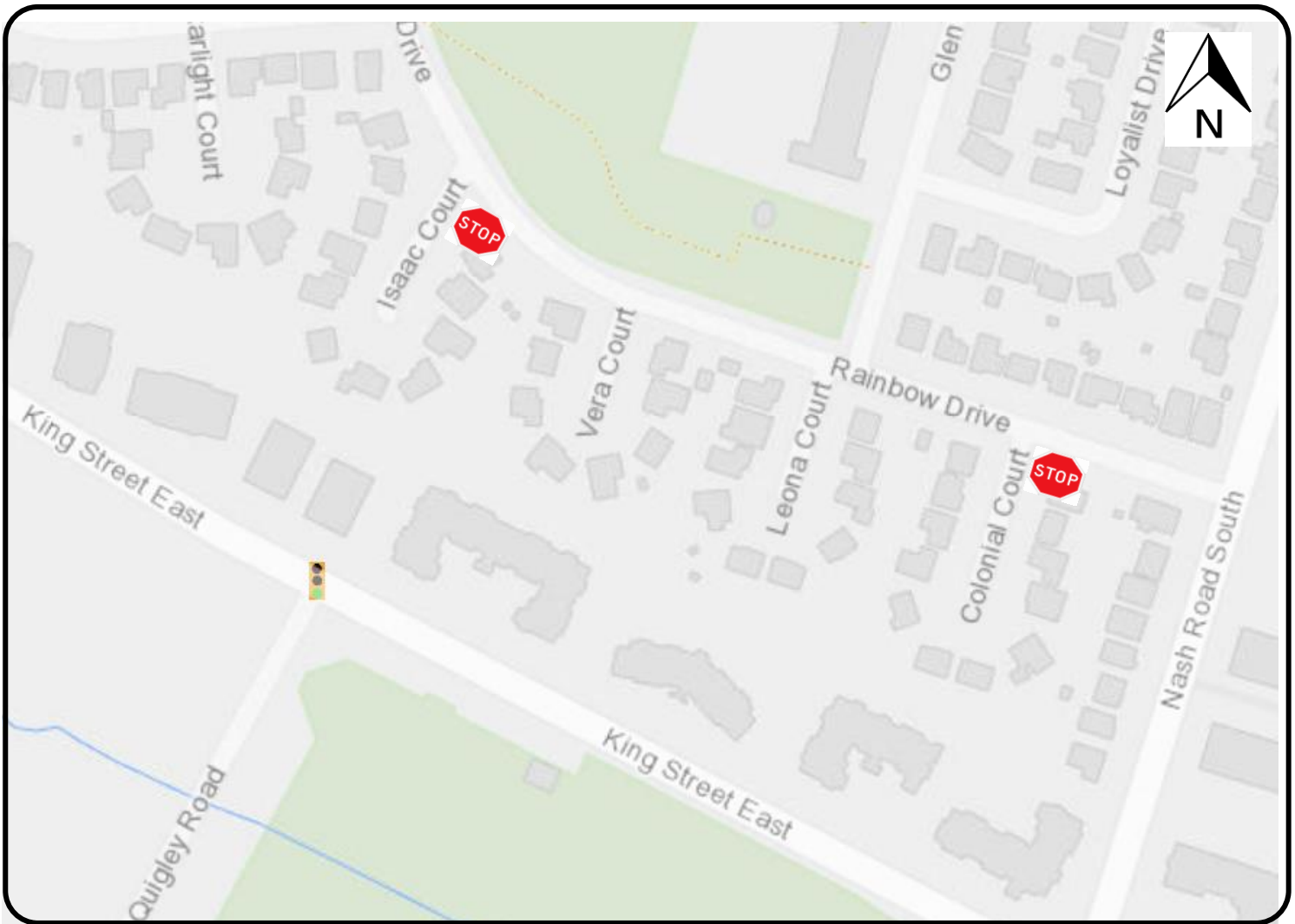
LEGEND



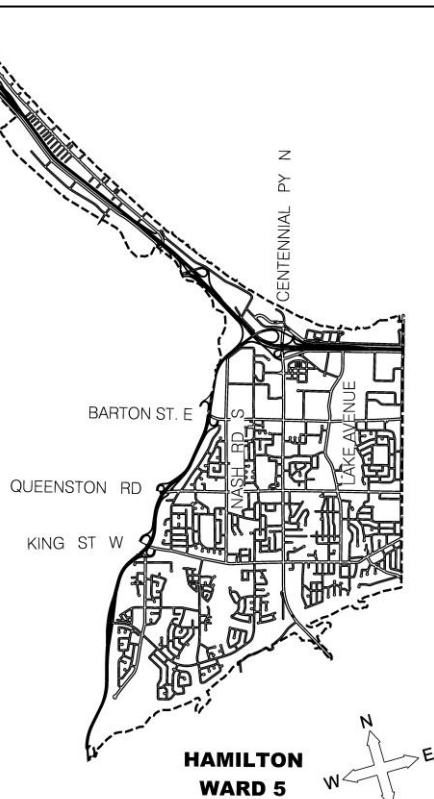
PROPOSED STOP

SCALE
NOT TO SCALE

DATE
September 10, 2021



KEY MAP



LOCATION PLAN

PROPOSED STOP CONTROL:

**Colonial Court at Rainbow Drive,
Isaac Court at Rainbow Drive**

Transportation Operations & Maintenance
PUBLIC WORKS DEPARTMENT

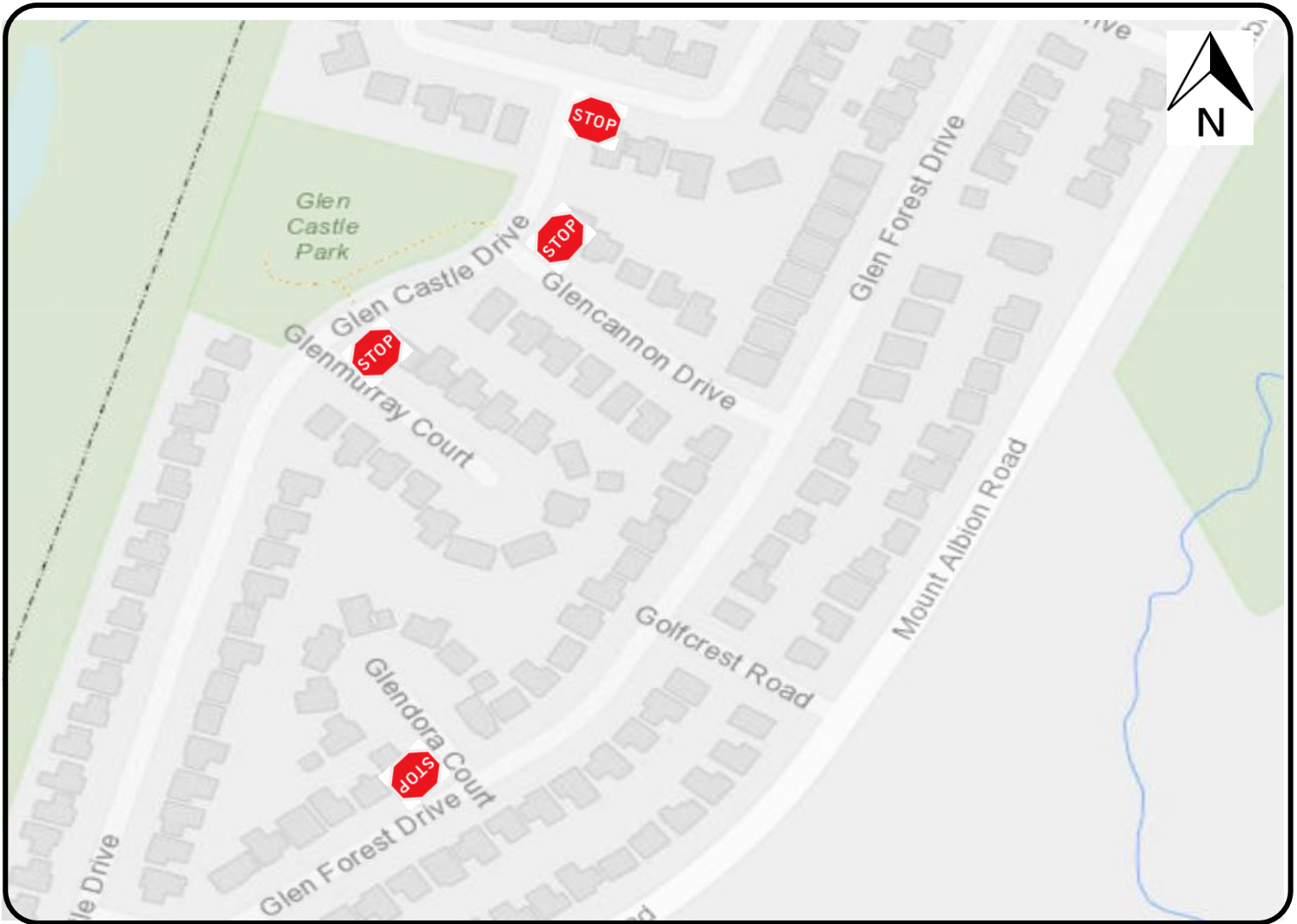
LEGEND



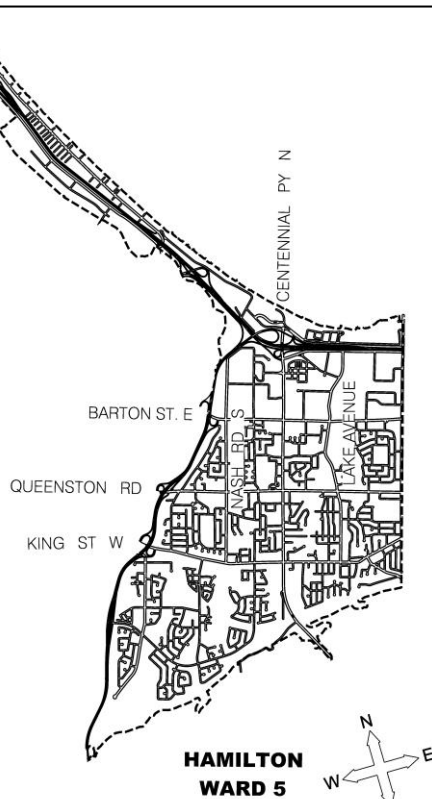
PROPOSED STOP

SCALE
NOT TO SCALE

DATE
September 10, 2021



KEY MAP



LOCATION PLAN

PROPOSED STOP CONTROL:

**Glen Castle Drive at Forest Hill Crescent,
Glencannon Drive at Glen Castle Drive, Glenmurray
Court at Glen Castle Drive, Glendora Court at Glen
Forest Drive**

Transportation Operations & Maintenance
PUBLIC WORKS DEPARTMENT

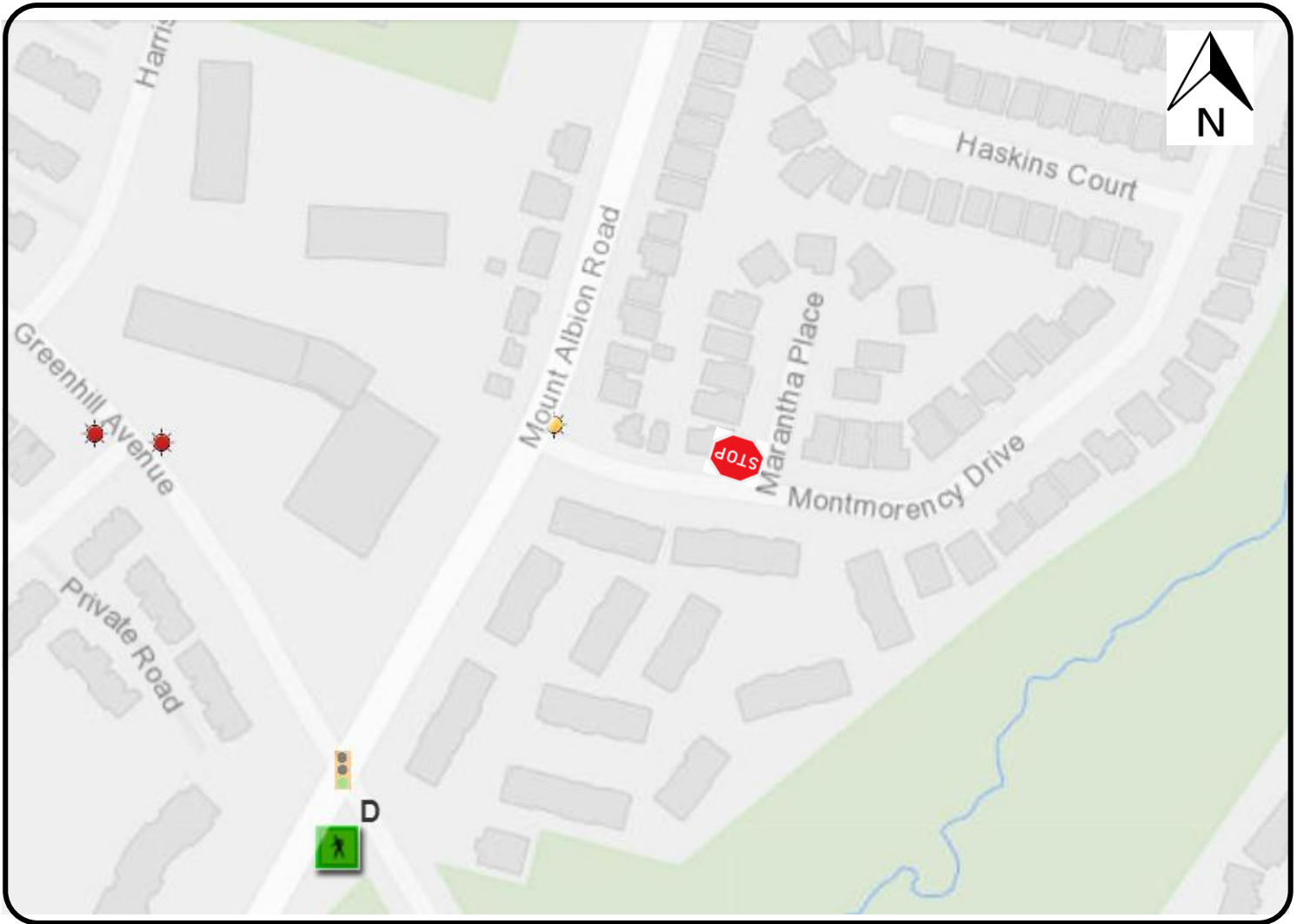
LEGEND



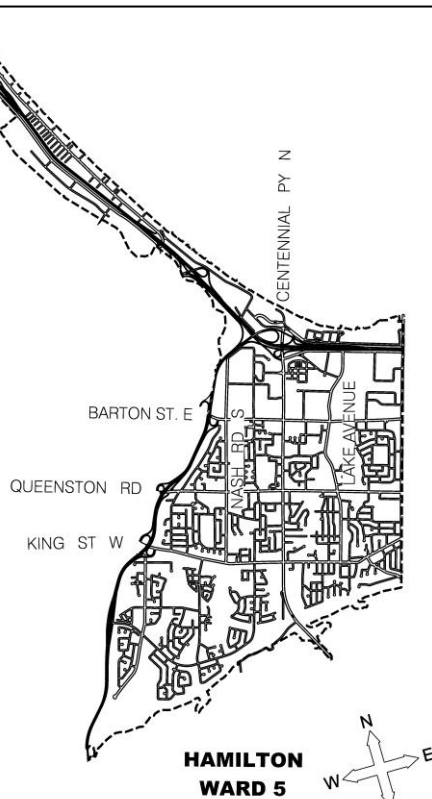
PROPOSED STOP

SCALE
NOT TO SCALE

DATE
September 10, 2021



KEY MAP



LOCATION PLAN

PROPOSED STOP CONTROL:

Marantha Place at Montmorency Drive

Transportation Operations & Maintenance
PUBLIC WORKS DEPARTMENT

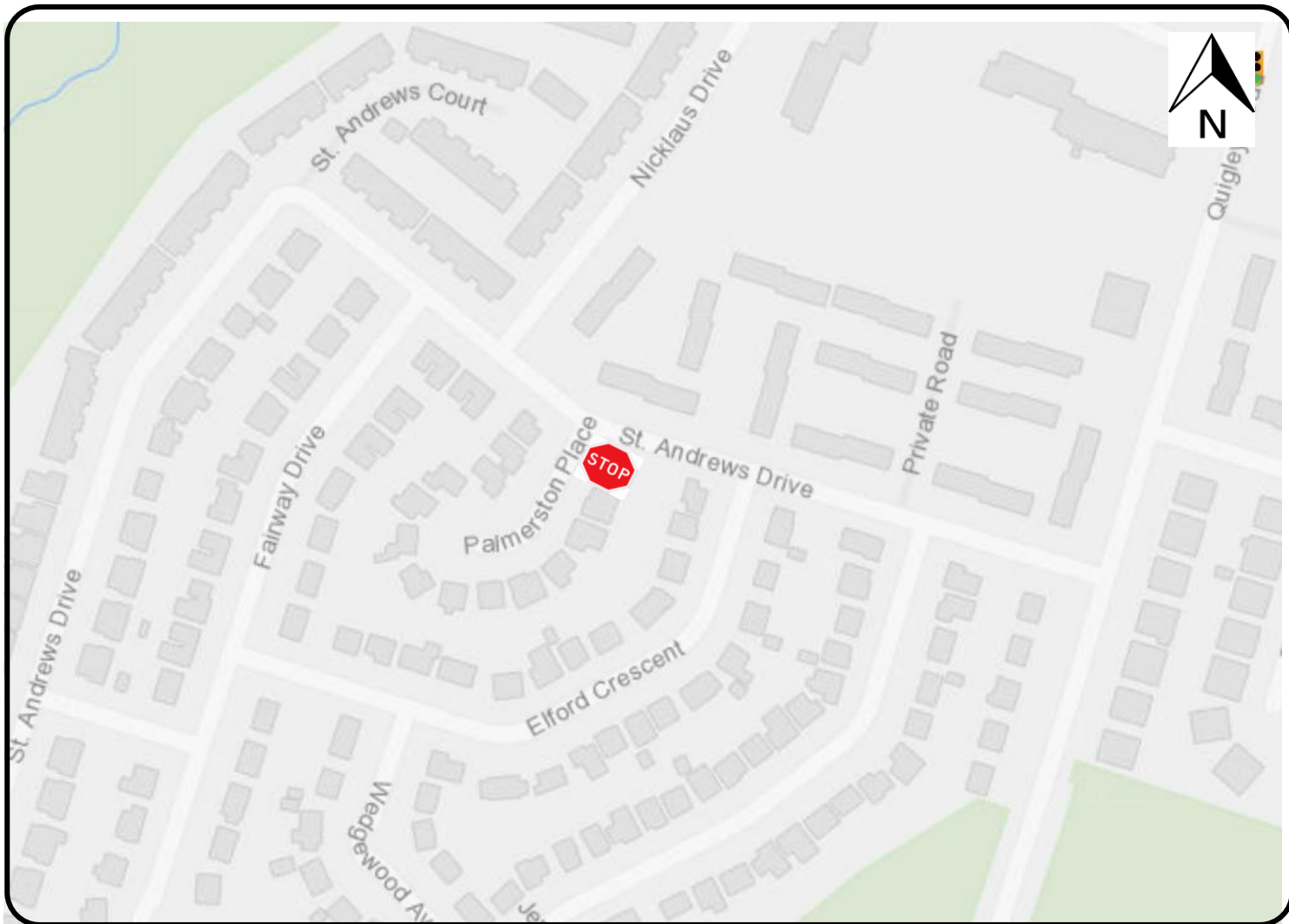
LEGEND



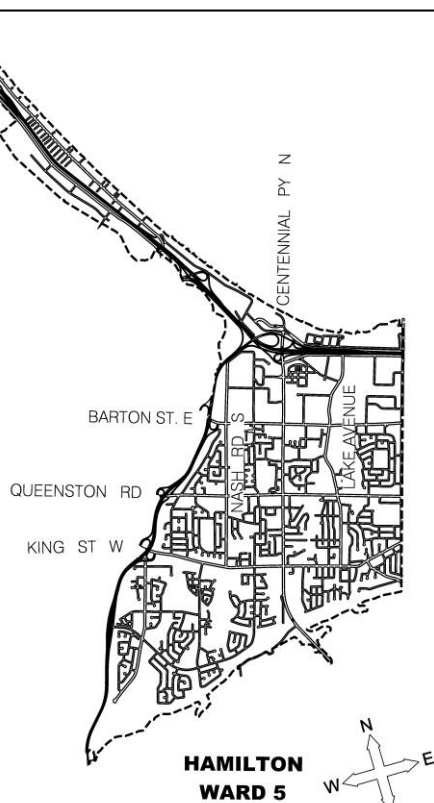
PROPOSED STOP

SCALE
NOT TO SCALE

DATE
September 10, 2021



KEY MAP



LOCATION PLAN

PROPOSED STOP CONTROL:

Palmerston Place at St. Andrews Drive

Transportation Operations & Maintenance
PUBLIC WORKS DEPARTMENT

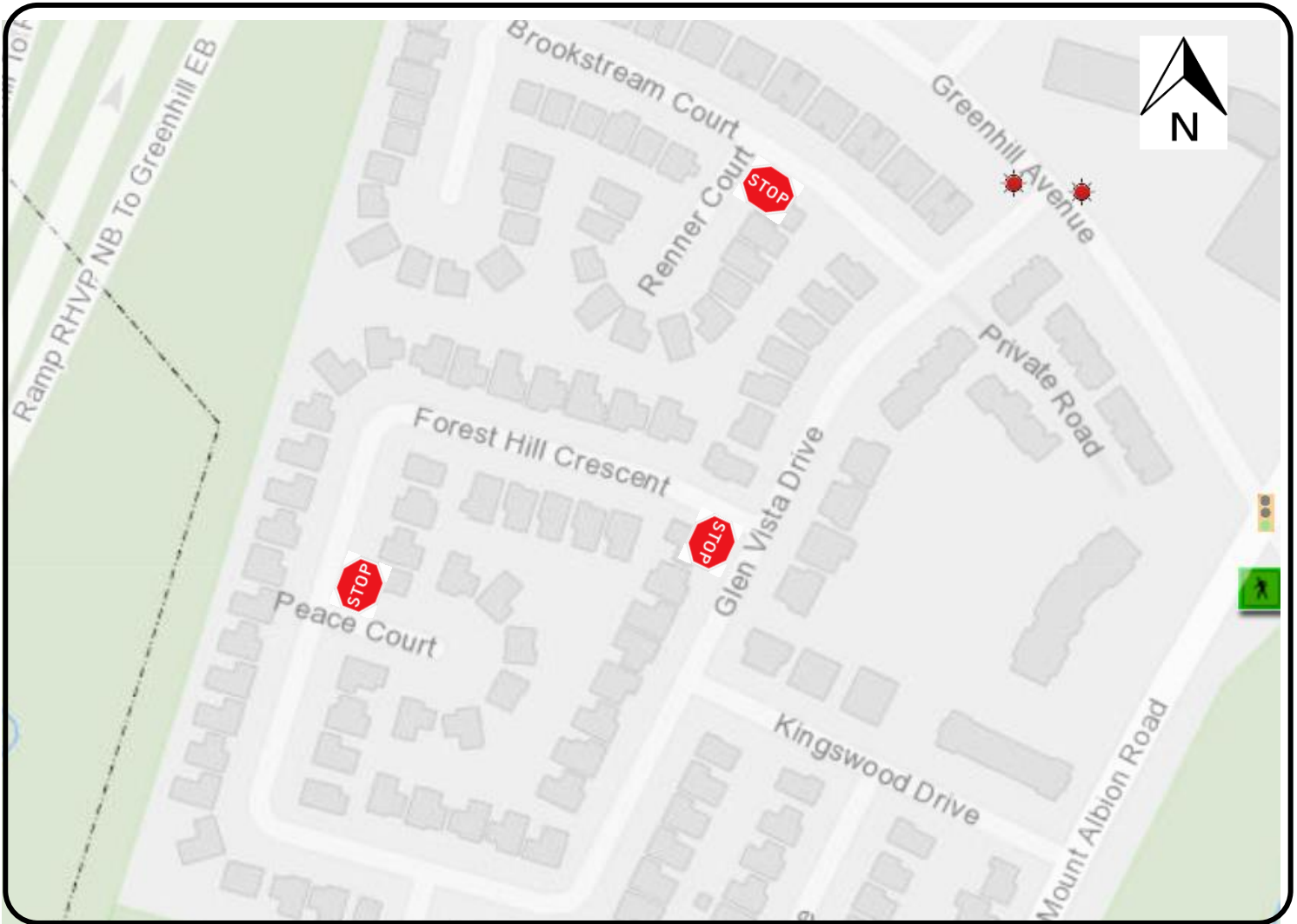
LEGEND



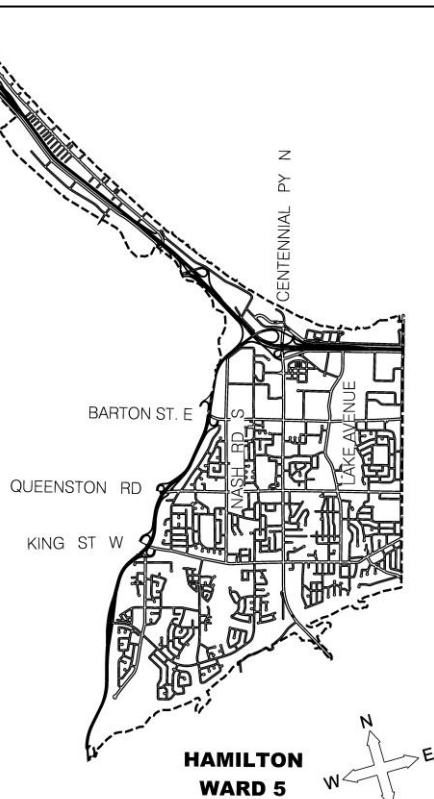
PROPOSED STOP

SCALE
NOT TO SCALE

DATE
September 10, 2021



KEY MAP



LOCATION PLAN

PROPOSED STOP CONTROL:

**Renner Court at Brookstream Court,
Forest Hill Crescent at Glen Vista Drive,
Peace Court at Forest Hill Crescent**

Transportation Operations & Maintenance
PUBLIC WORKS DEPARTMENT

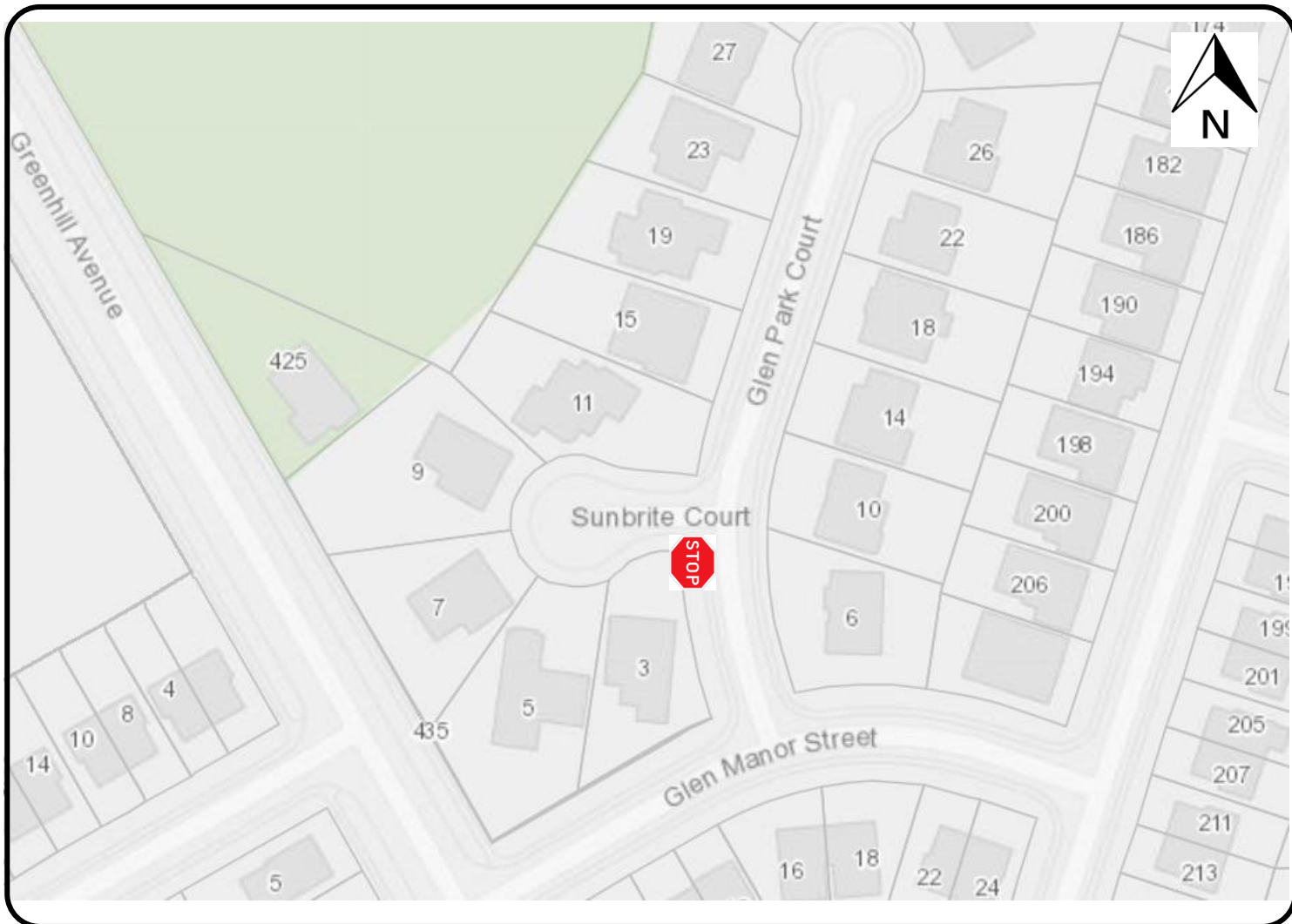
LEGEND



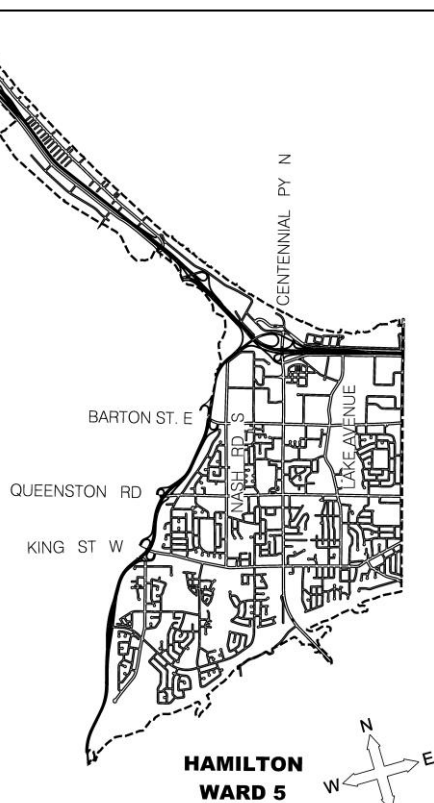
PROPOSED STOP

SCALE
NOT TO SCALE

DATE
September 10, 2021



KEY MAP



LOCATION PLAN

PROPOSED STOP CONTROL:

Sunbrite Court at Glen Park Court

Transportation Operations & Maintenance
PUBLIC WORKS DEPARTMENT

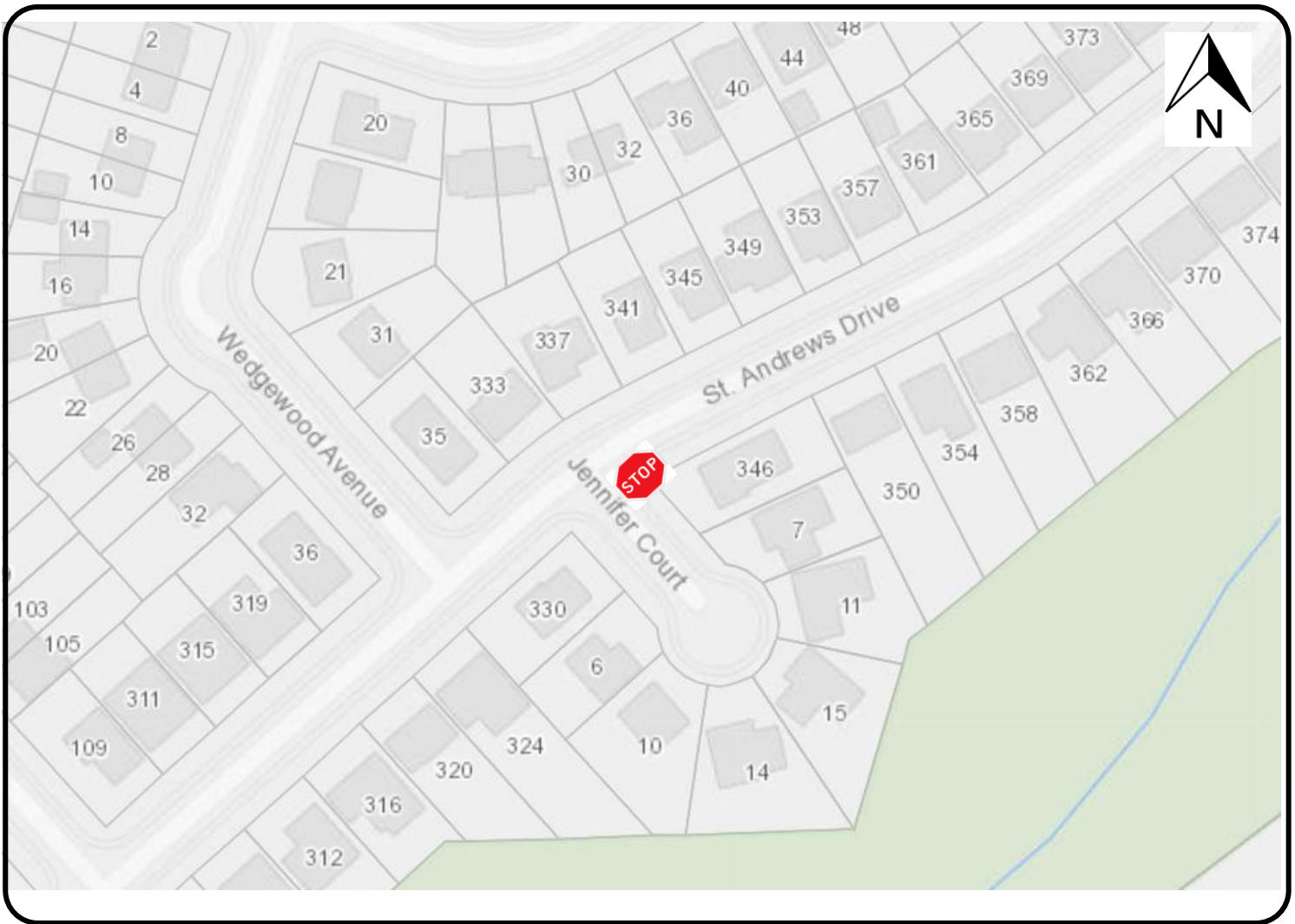
LEGEND



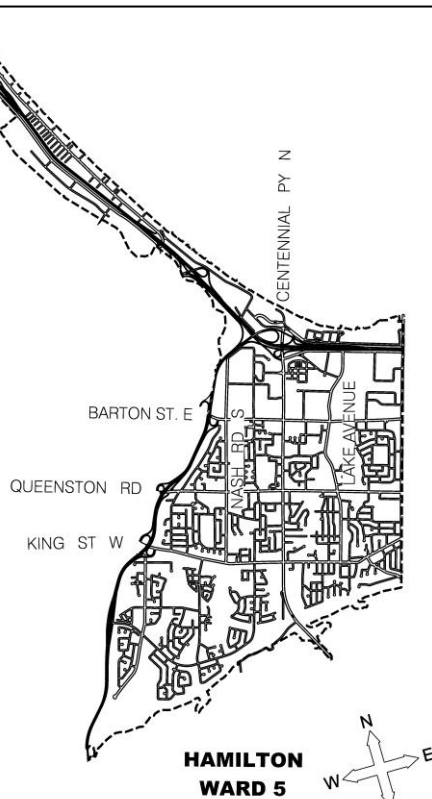
PROPOSED STOP

SCALE
NOT TO SCALE

DATE
September 10, 2021



KEY MAP



**HAMILTON
WARD 5**

LOCATION PLAN

PROPOSED STOP CONTROL:

Jennifer Court at St. Andrews Drive

Transportation Operations & Maintenance
PUBLIC WORKS DEPARTMENT

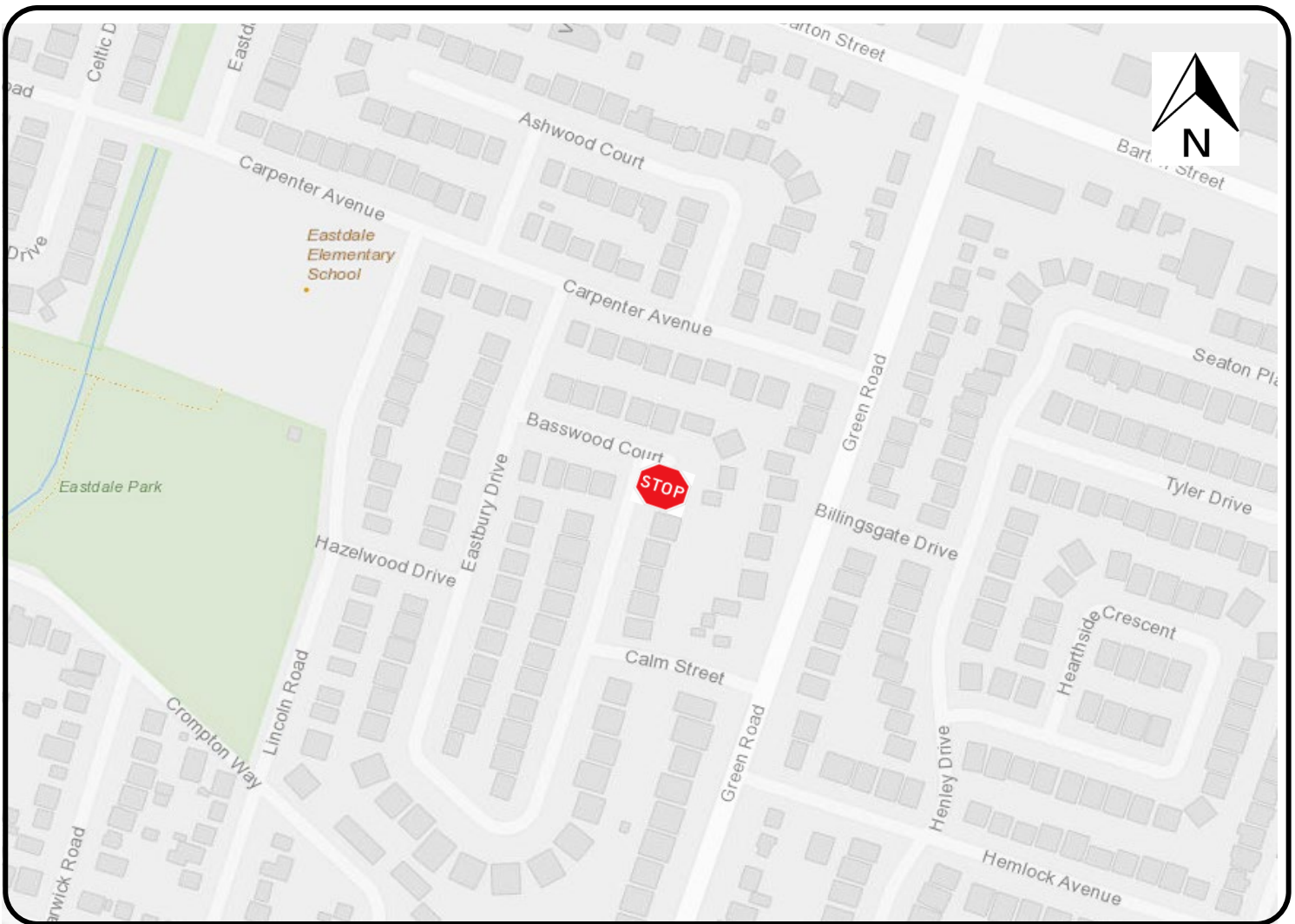
LEGEND



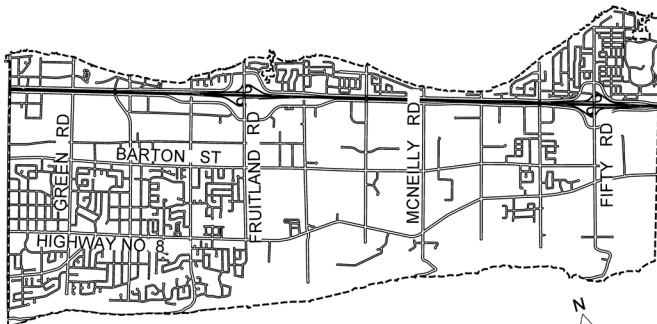
PROPOSED STOP

SCALE
NOT TO SCALE

DATE
September 10, 2021



KEY MAP



**HAMILTON
WARD 10**



LOCATION PLAN

PROPOSED STOP CONTROL:

Eastbury Drive at Basswood Court

Transportation Operations & Maintenance
PUBLIC WORKS DEPARTMENT

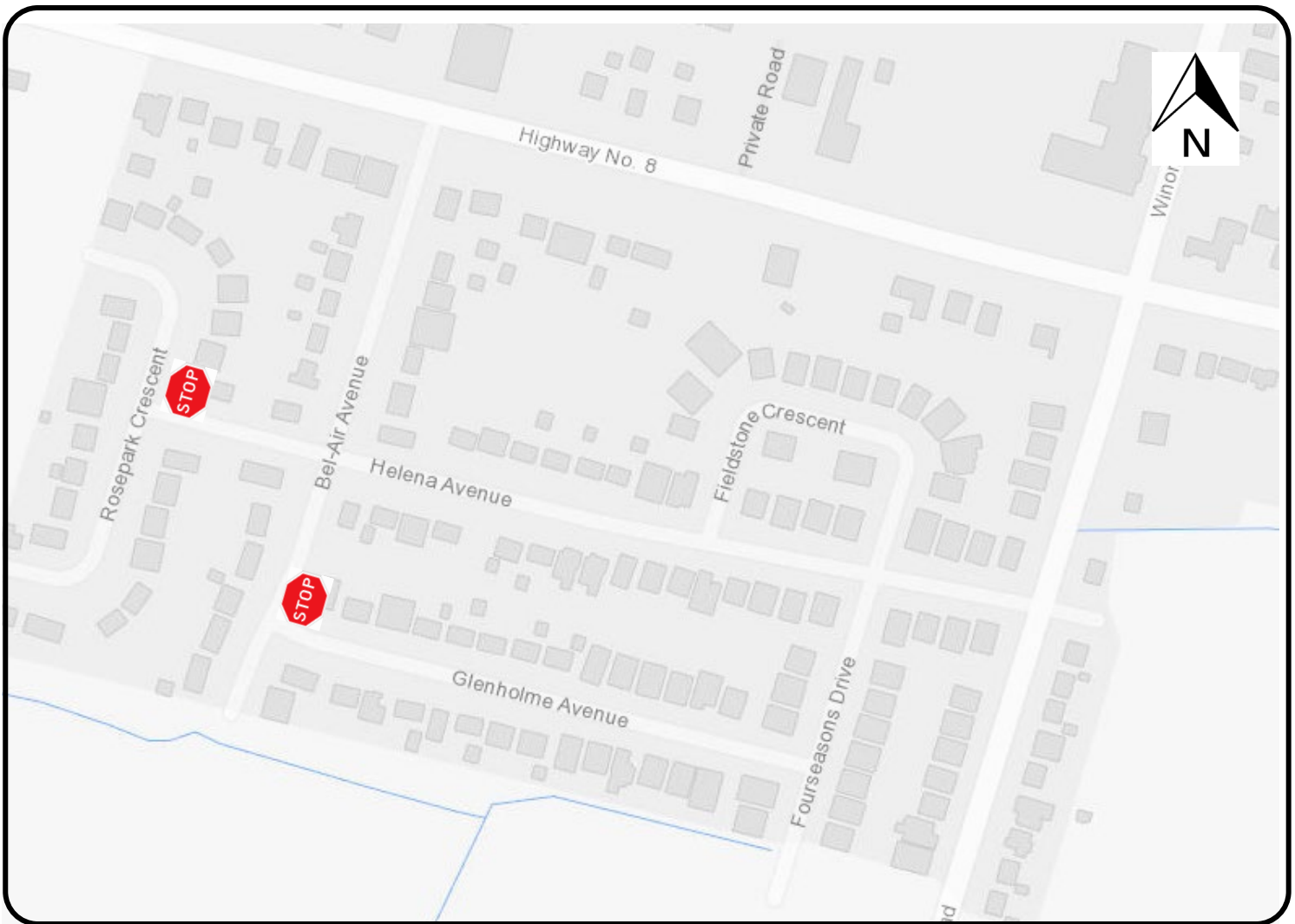
LEGEND



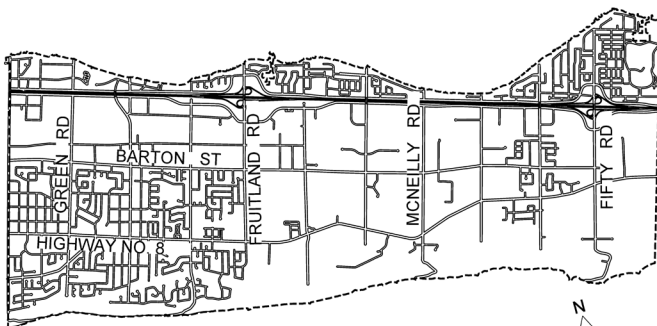
PROPOSED STOP

SCALE
NOT TO SCALE

DATE
September 10, 2021



KEY MAP



**HAMILTON
WARD 10**

LOCATION PLAN

PROPOSED STOP CONTROL:

**Glenholme Avenue at Bel-Air Avenue
Helena Avenue at Rosepark Avenue**

Transportation Operations & Maintenance
PUBLIC WORKS DEPARTMENT

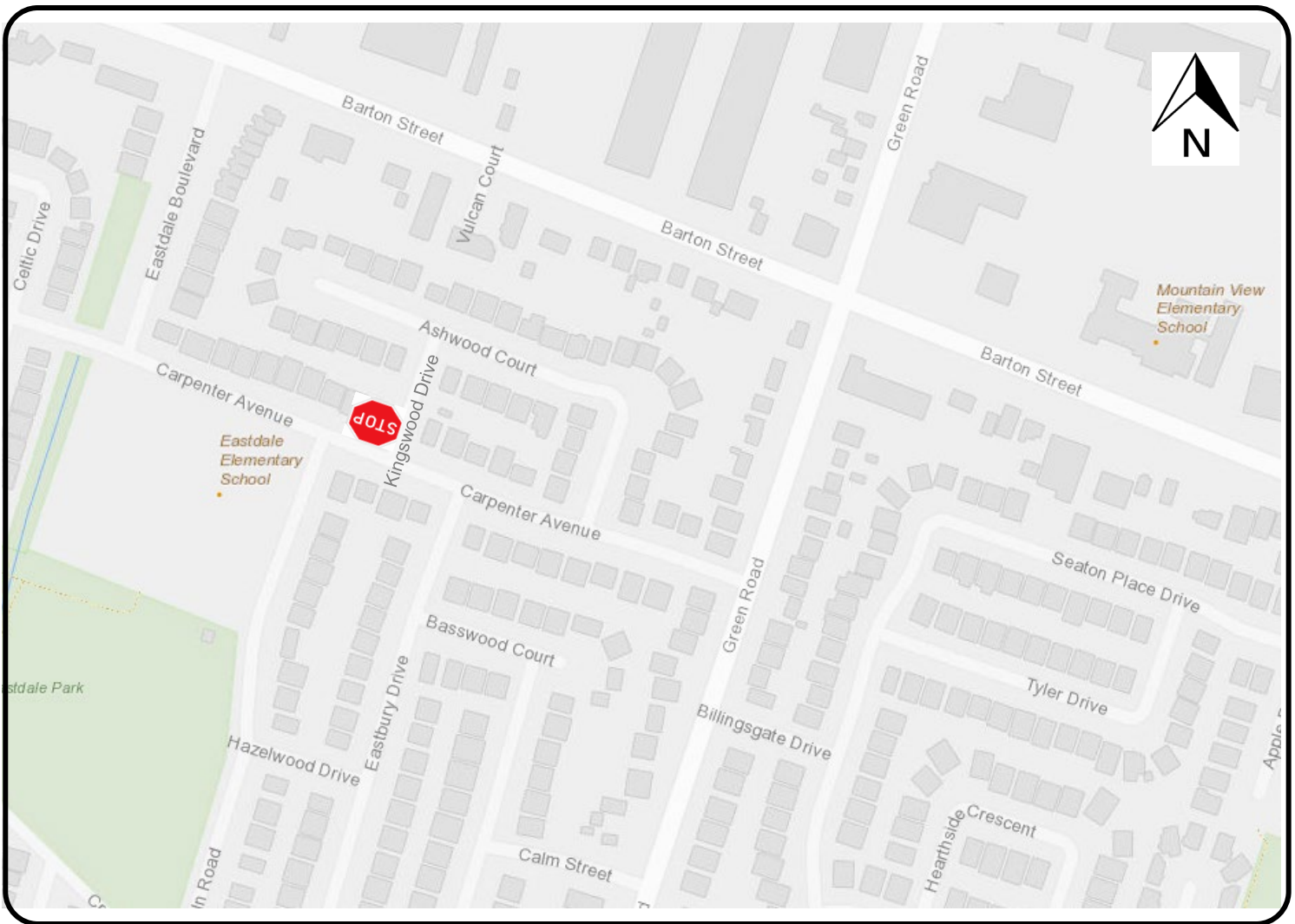
LEGEND



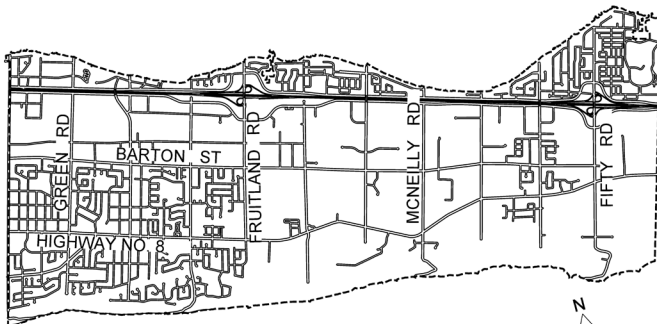
PROPOSED STOP

SCALE
NOT TO SCALE

DATE
September 10, 2021



KEY MAP



**HAMILTON
WARD 10**



LOCATION PLAN

PROPOSED STOP CONTROL:

Kingswood Drive at Ashwood Court

Transportation Operations & Maintenance
PUBLIC WORKS DEPARTMENT

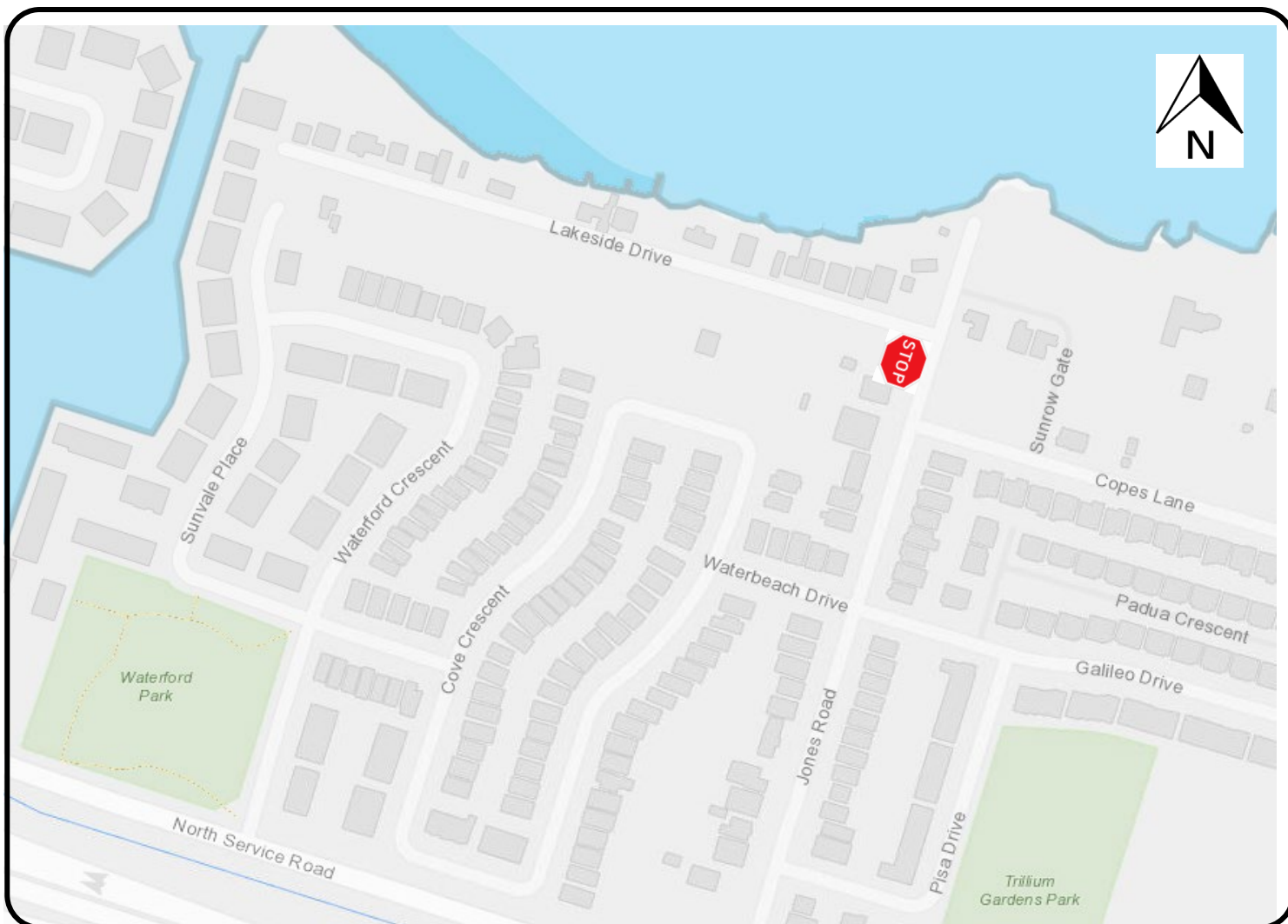
LEGEND



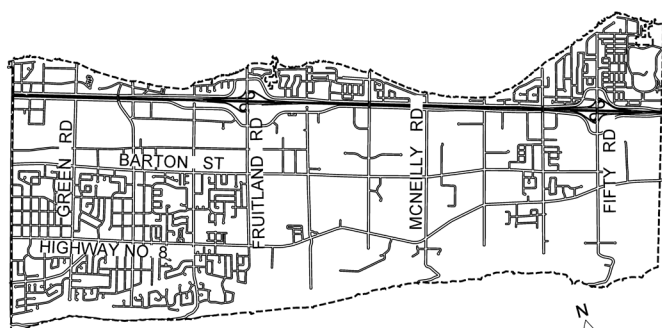
PROPOSED STOP

SCALE
NOT TO SCALE

DATE
September 10, 2021



KEY MAP



**HAMILTON
WARD 10**



LOCATION PLAN

PROPOSED STOP CONTROL:

Lakeside Drive at Jones Road

Transportation Operations & Maintenance
PUBLIC WORKS DEPARTMENT

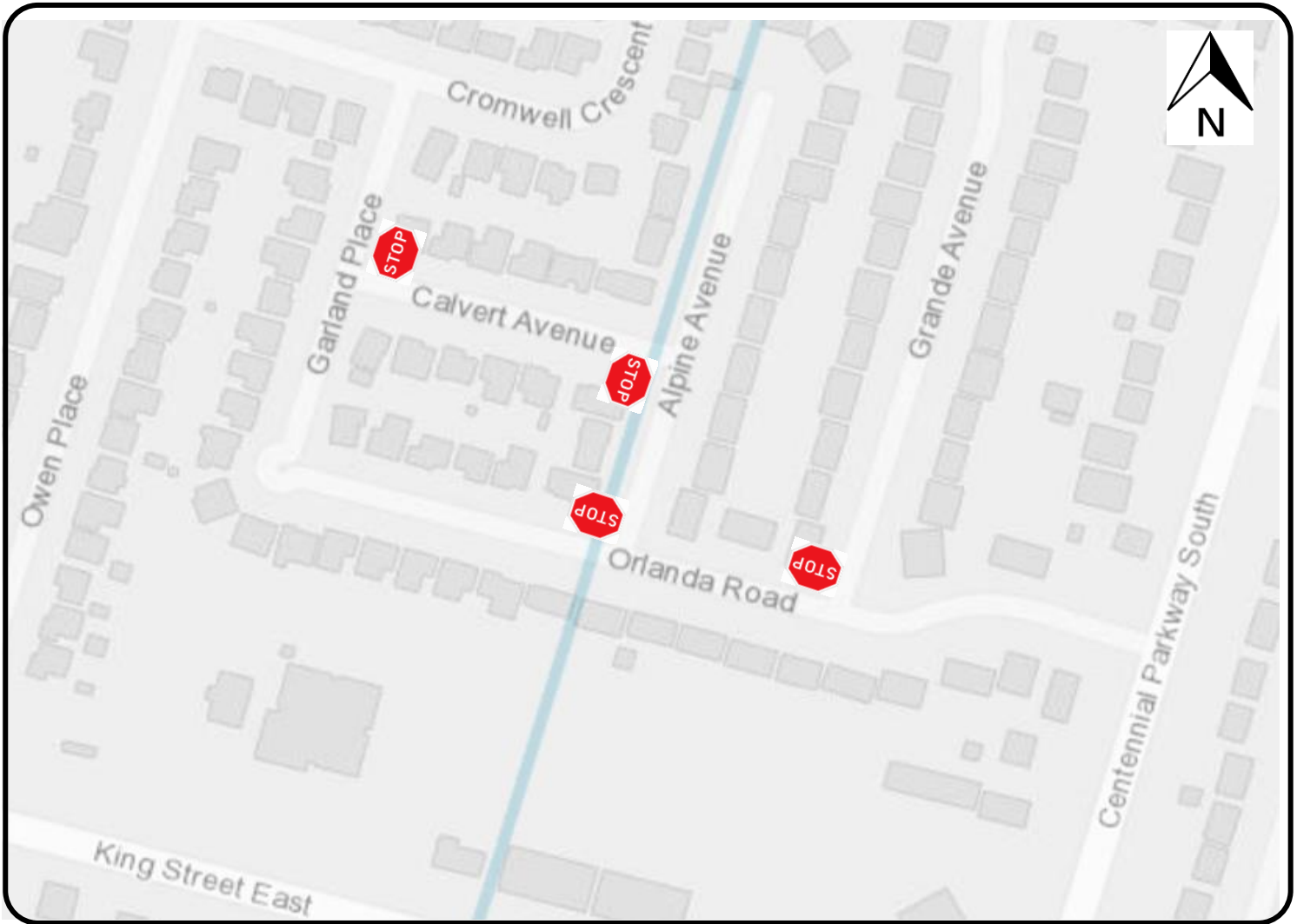
LEGEND



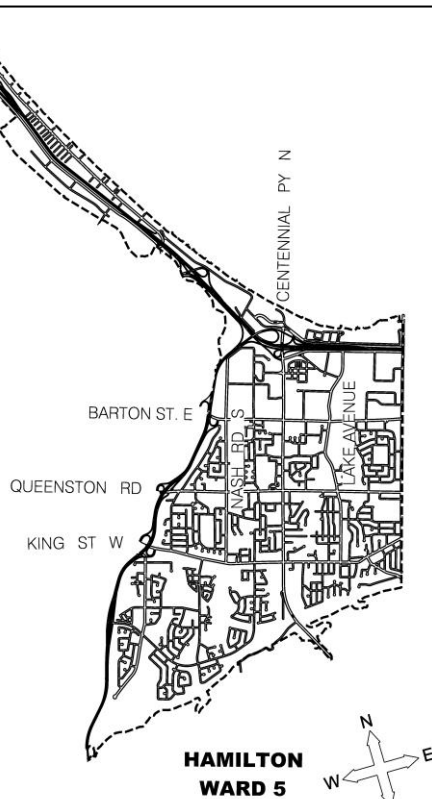
PROPOSED STOP

SCALE
NOT TO SCALE

DATE
September 10, 2021



KEY MAP



LOCATION PLAN

PROPOSED STOP CONTROL:

Calvert Avenue at Garland Place, Calvert Avenue at Alpine Avenue, Alpine Avenue at Orlanda Road, Grande Avenue at Orlanda Road

Transportation Operations & Maintenance
PUBLIC WORKS DEPARTMENT

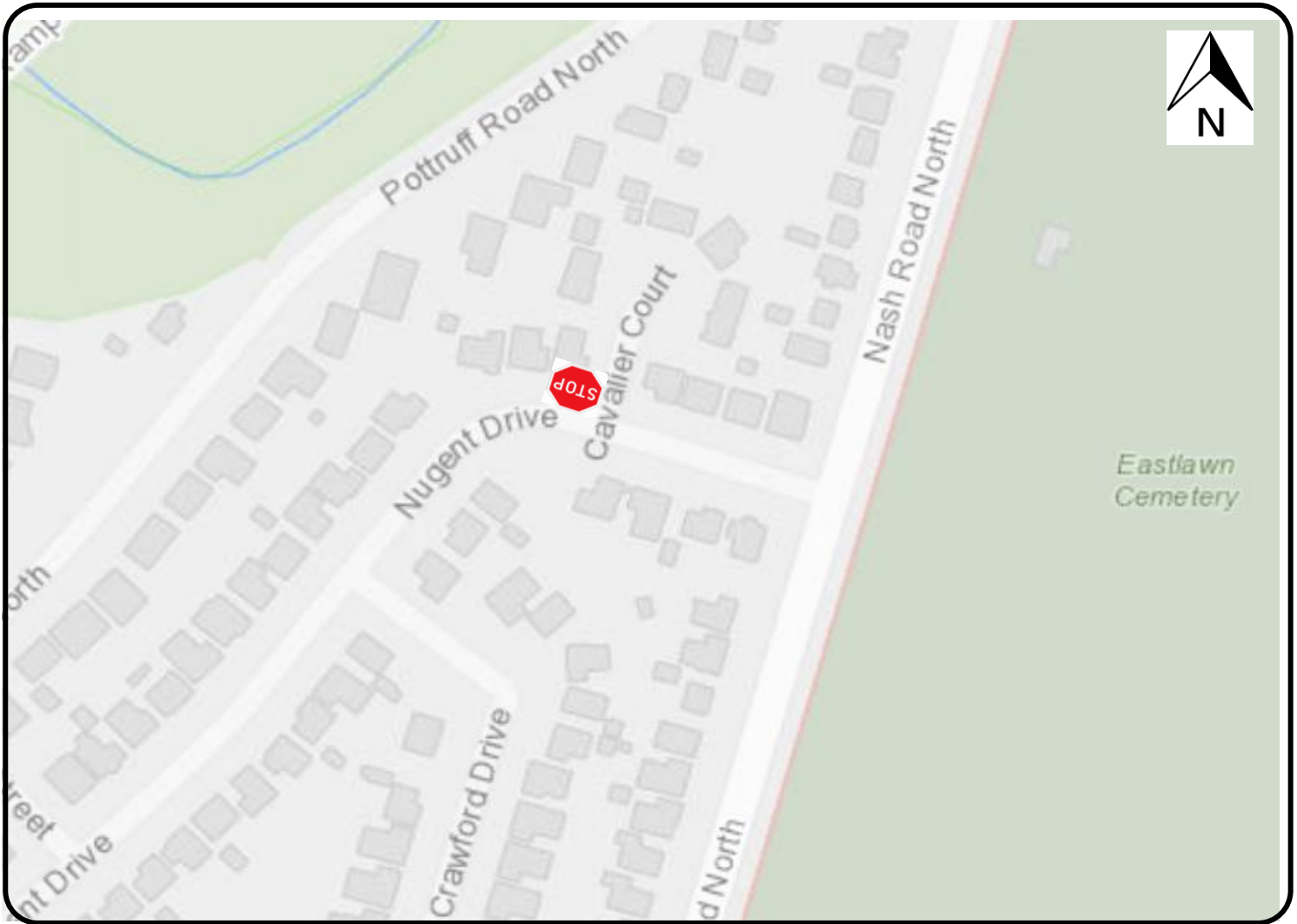
LEGEND



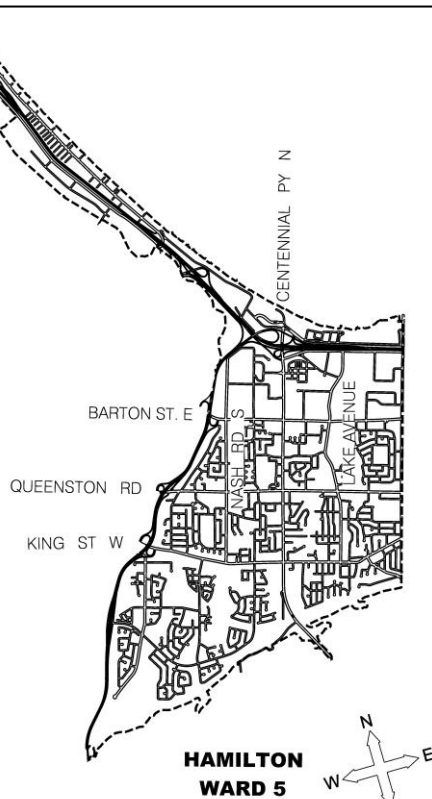
PROPOSED STOP

SCALE
NOT TO SCALE

DATE
September 10, 2021



KEY MAP



LOCATION PLAN

PROPOSED STOP CONTROL:

Cavalier Court at Nugent Drive

Transportation Operations & Maintenance
PUBLIC WORKS DEPARTMENT

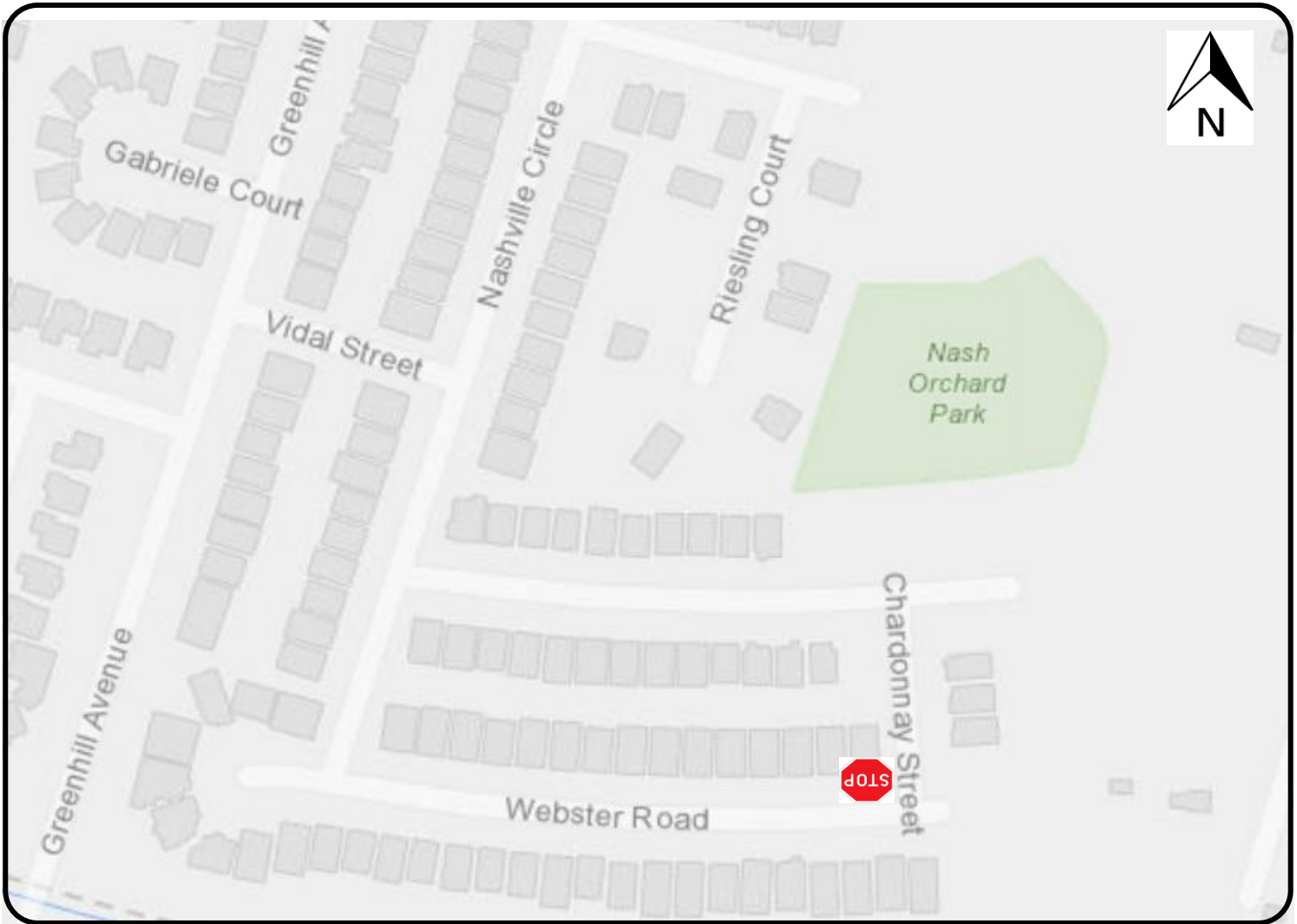
LEGEND



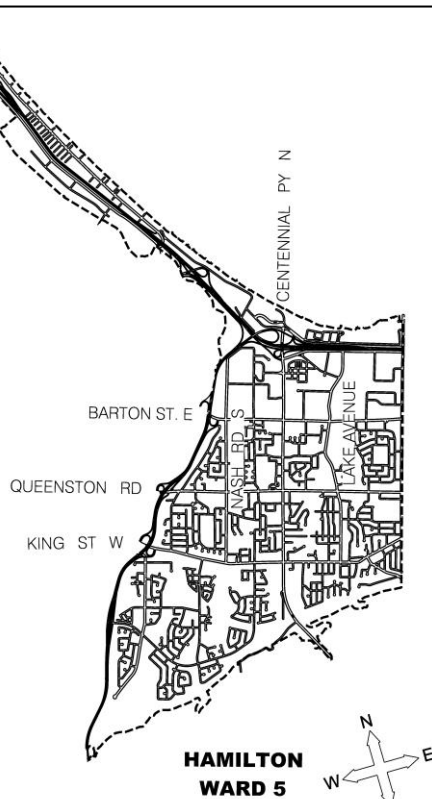
PROPOSED STOP

SCALE
NOT TO SCALE

DATE
September 10, 2021



KEY MAP



LOCATION PLAN

PROPOSED STOP CONTROL:

Chardonnay Street at Webster Road

Transportation Operations & Maintenance
PUBLIC WORKS DEPARTMENT

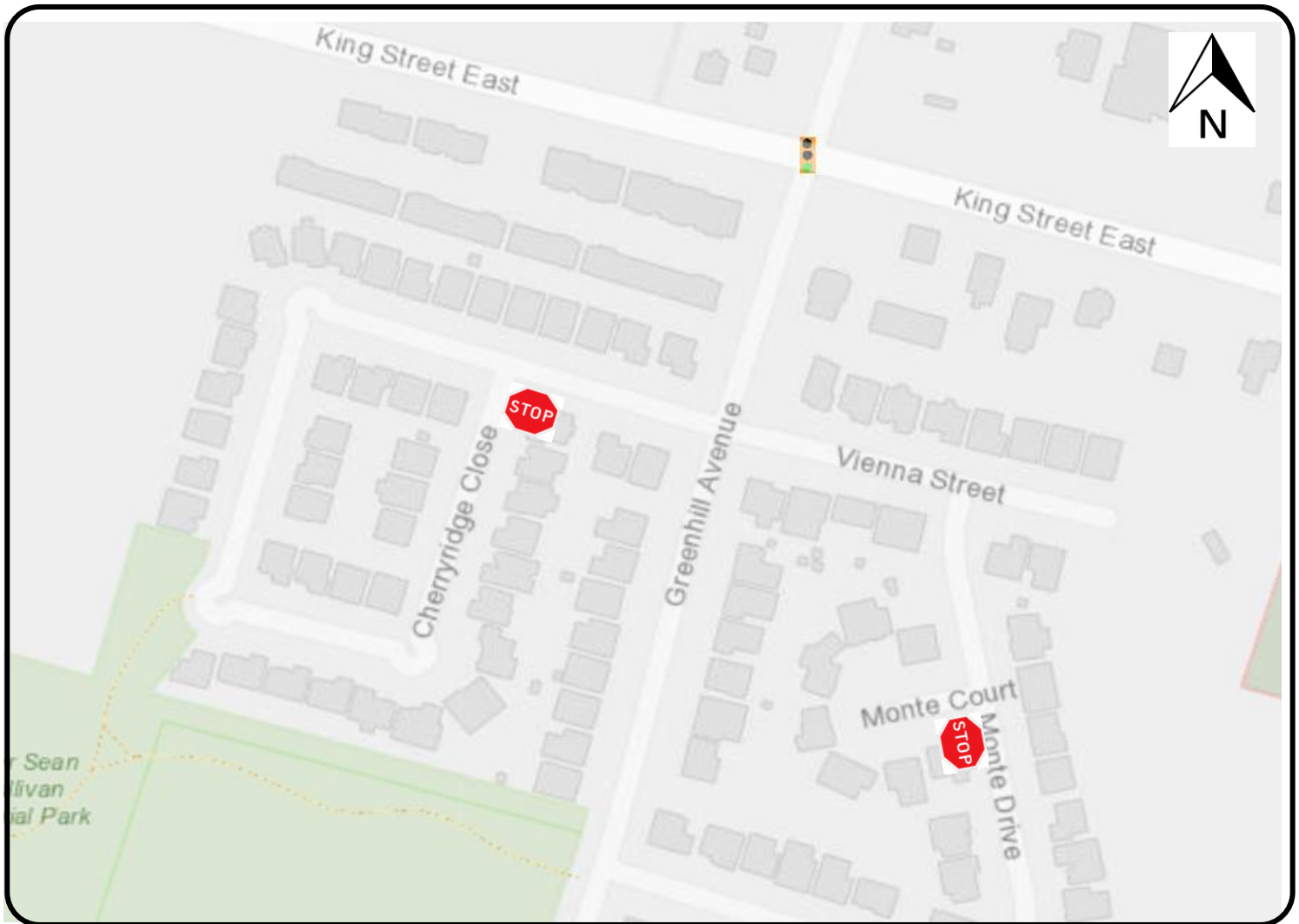
LEGEND



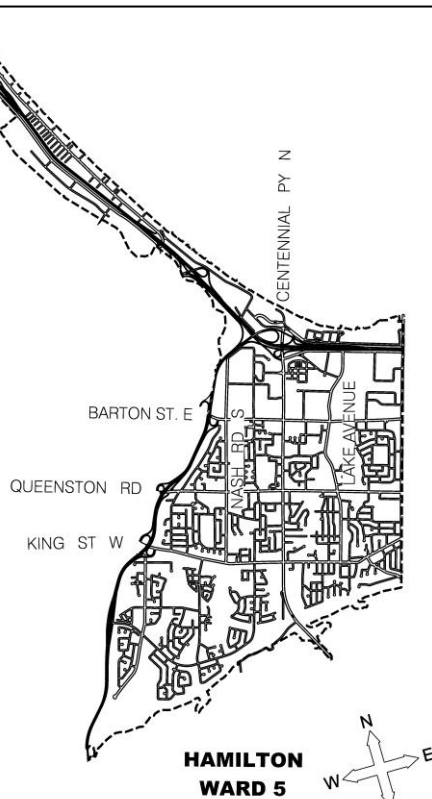
PROPOSED STOP

SCALE
NOT TO SCALE

DATE
September 10, 2021



KEY MAP



LOCATION PLAN

PROPOSED STOP CONTROL:

**Monte Court at Monte Drive
Cherryridge Close at Cherryridge Close**

Transportation Operations & Maintenance
PUBLIC WORKS DEPARTMENT

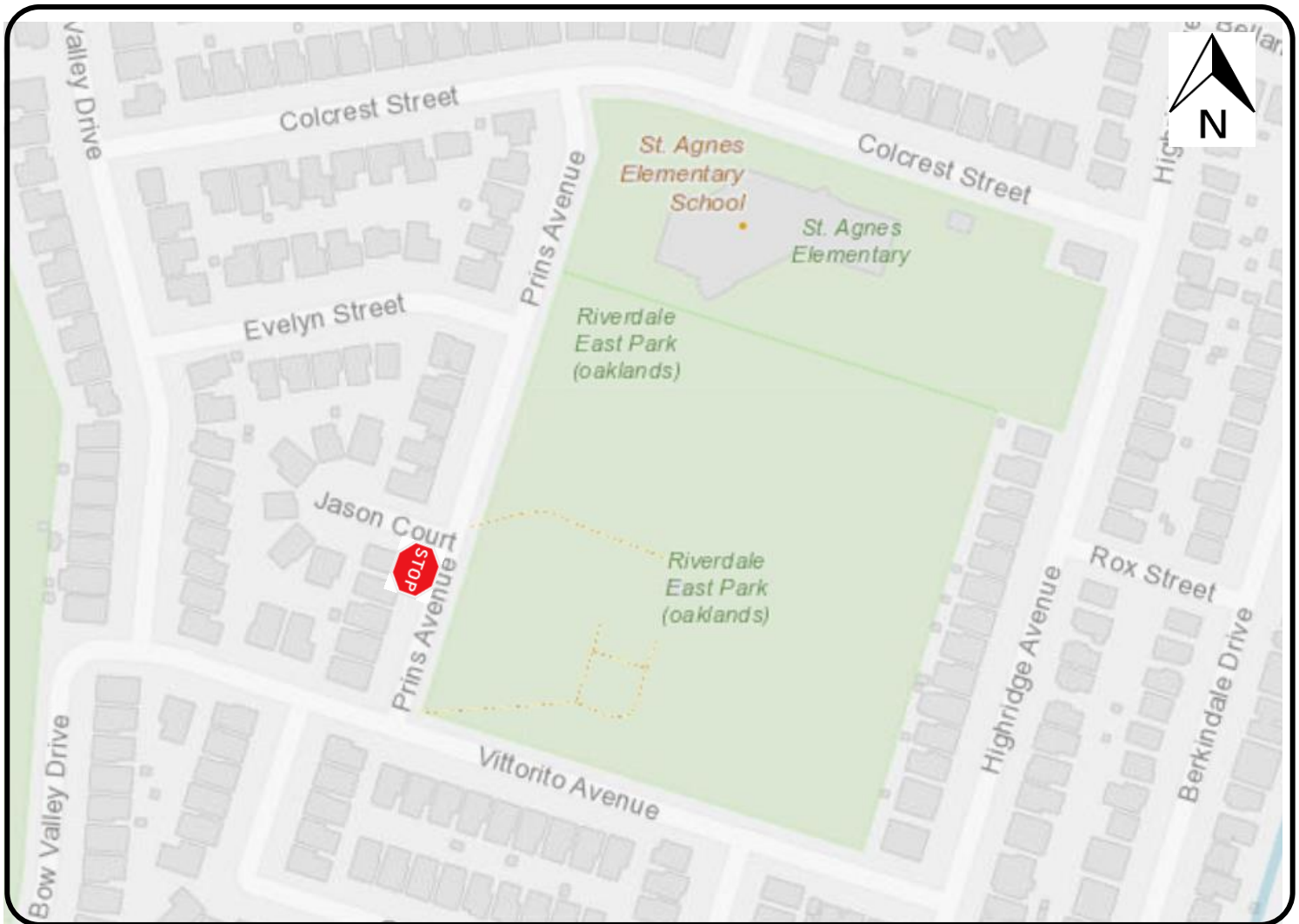
LEGEND



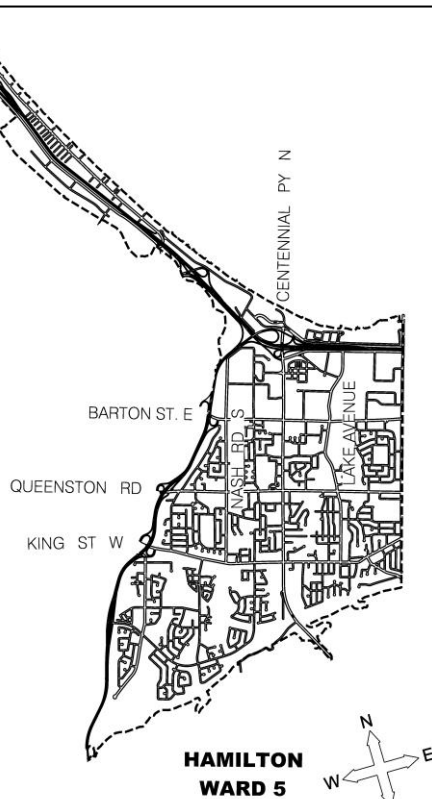
PROPOSED STOP

SCALE
NOT TO SCALE

DATE
September 10, 2021



KEY MAP



LOCATION PLAN

PROPOSED STOP CONTROL:

Jason Court at Prins Avenue

Transportation Operations & Maintenance
PUBLIC WORKS DEPARTMENT

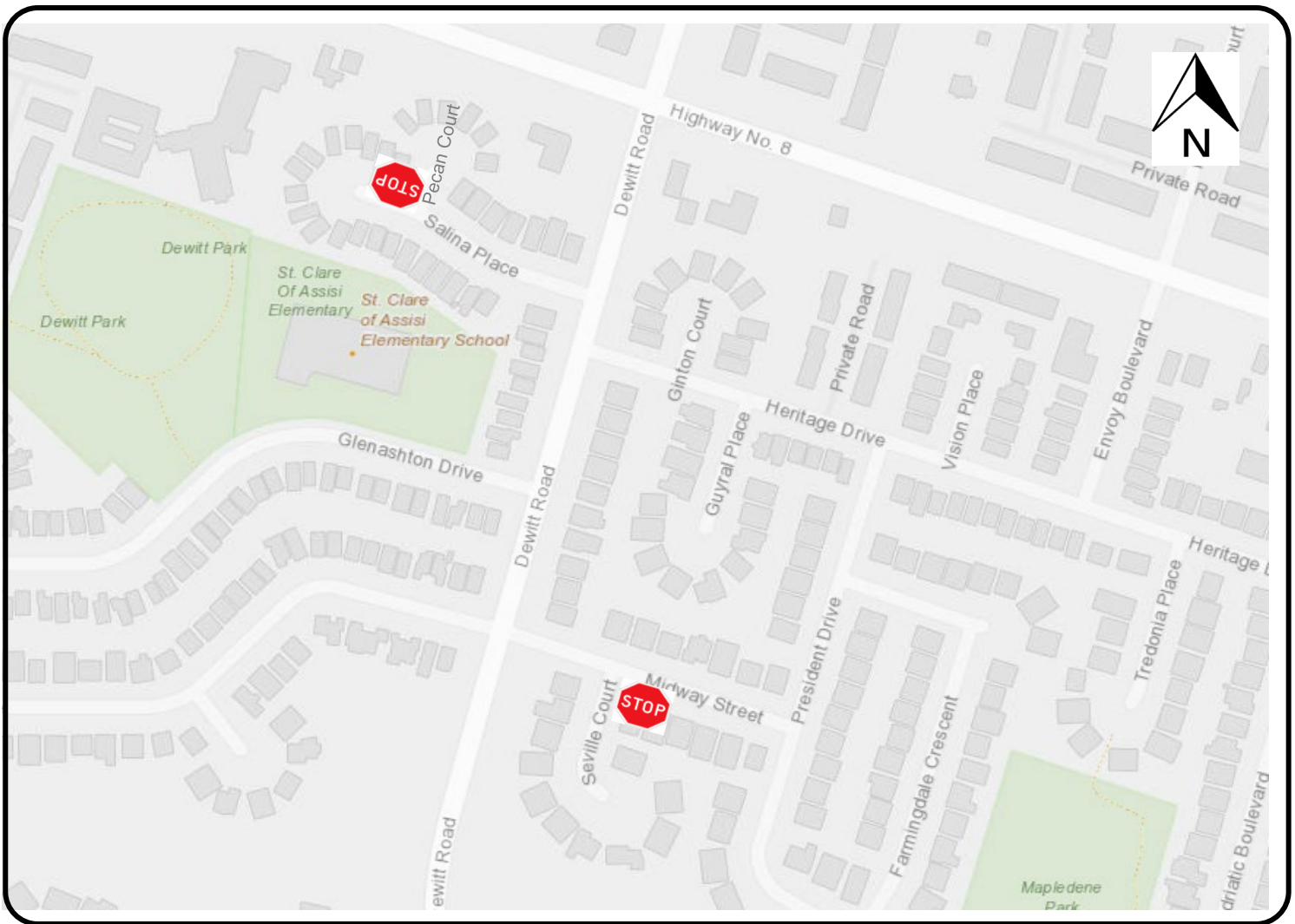
LEGEND



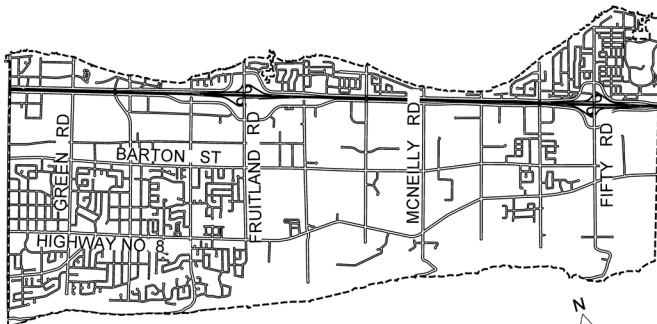
PROPOSED STOP

SCALE
NOT TO SCALE

DATE
September 10, 2021



KEY MAP



HAMILTON
WARD 10



LOCATION PLAN

PROPOSED STOP CONTROL:

**Pecan Court at Salina Place
Seville Court at Midway Street**

Transportation Operations & Maintenance
PUBLIC WORKS DEPARTMENT

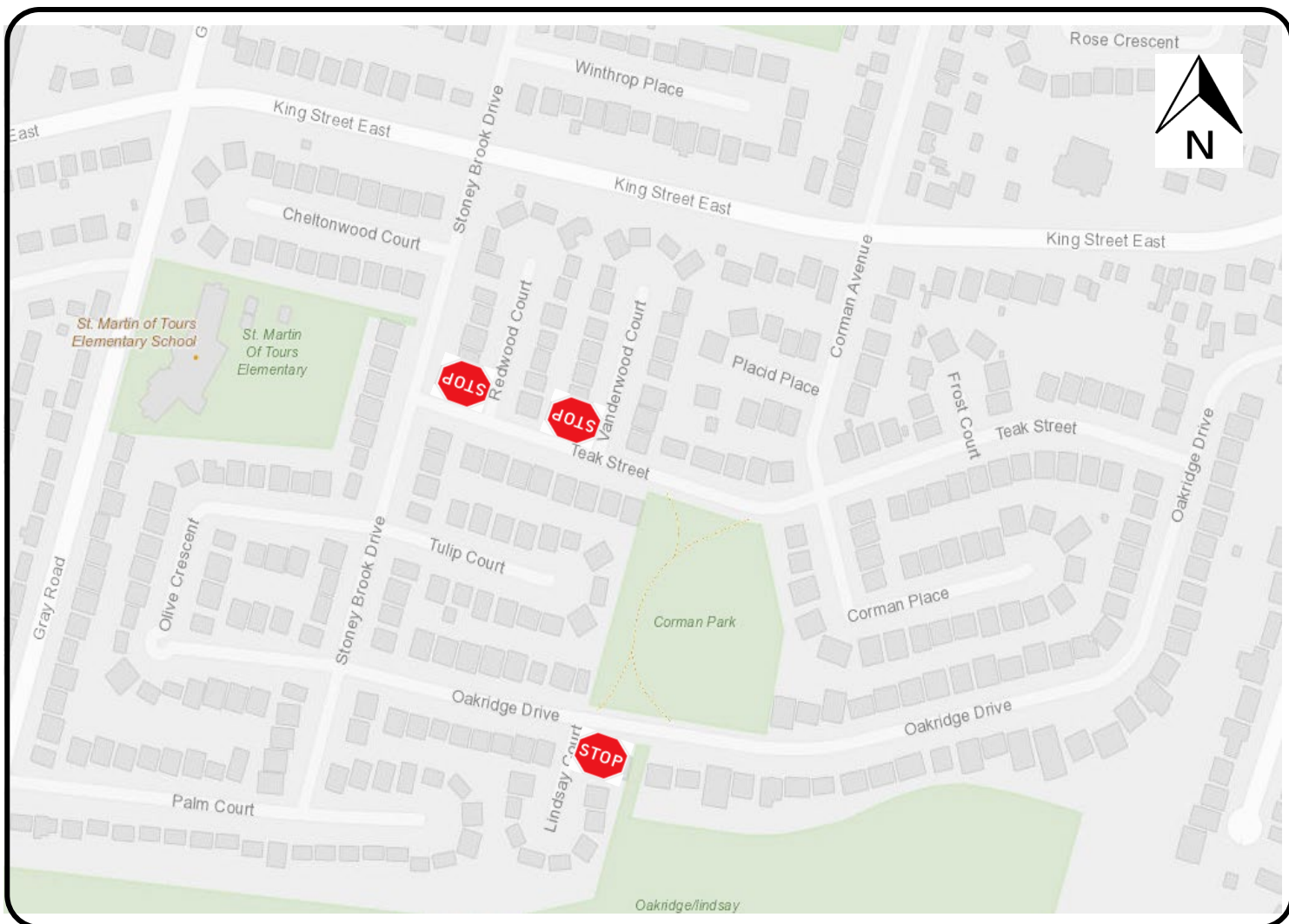
LEGEND



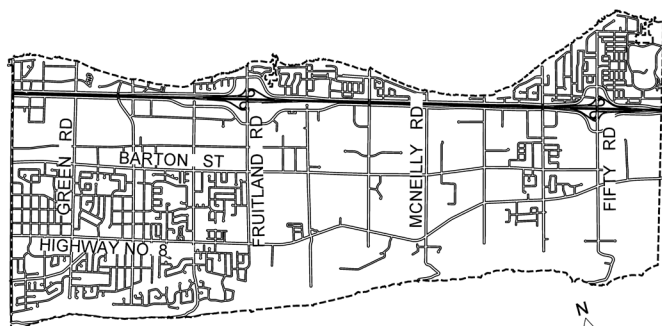
PROPOSED STOP

SCALE
NOT TO SCALE

DATE
September 10, 2021



KEY MAP



**HAMILTON
WARD 10**



LOCATION PLAN

PROPOSED STOP CONTROL:

**Redwood Court at Teak Street
Vanderwood Court at Teak Street
Lindsay Court at Oakridge Drive**

Transportation Operations & Maintenance
PUBLIC WORKS DEPARTMENT

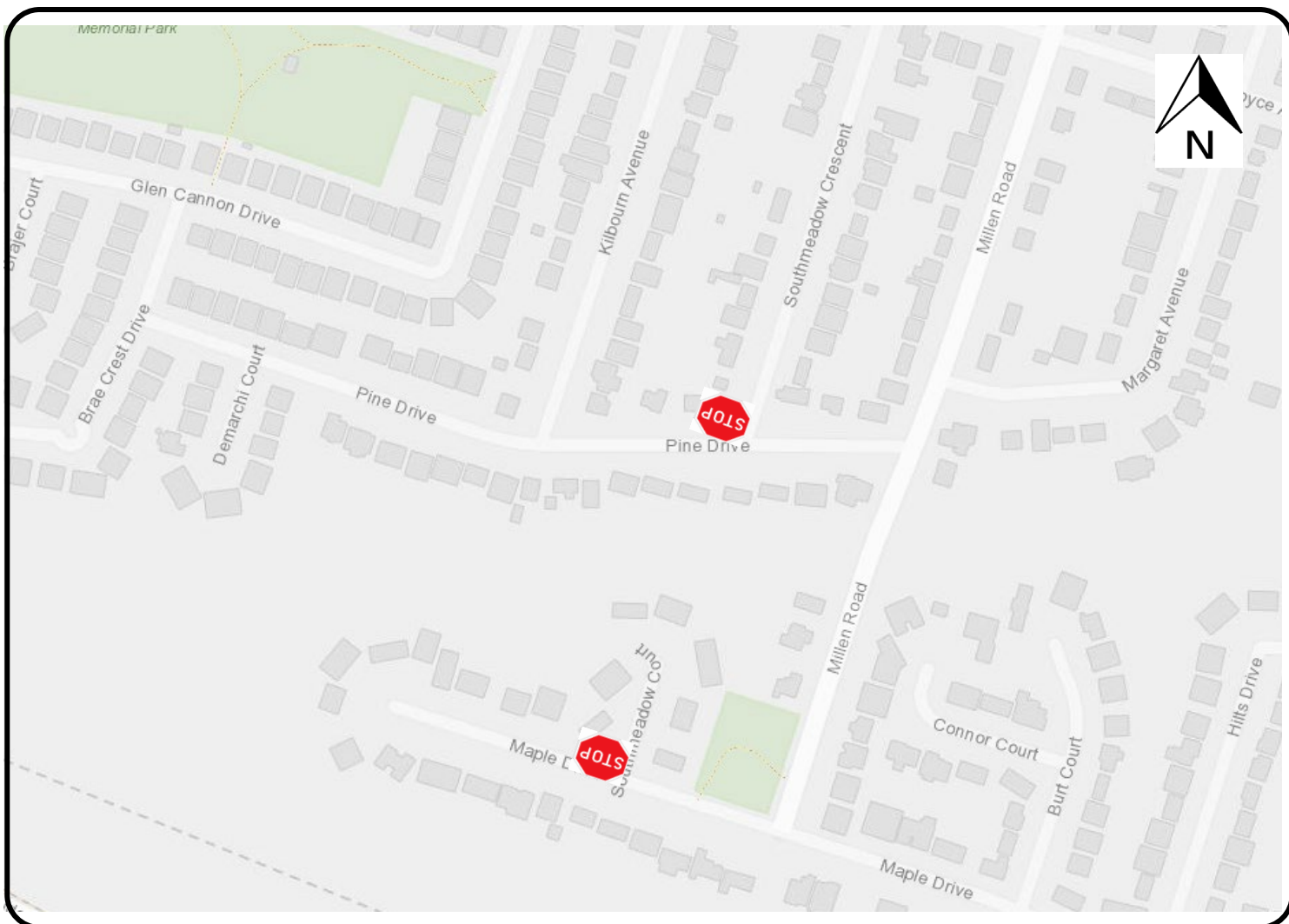
LEGEND



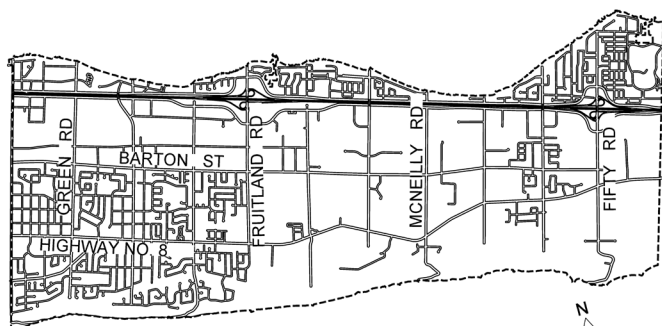
PROPOSED STOP

SCALE
NOT TO SCALE

DATE
September 10, 2021



KEY MAP



**HAMILTON
WARD 10**



LOCATION PLAN

PROPOSED STOP CONTROL:

**Southmeadow Crescent at Pine Drive
Southmeadow Court at Maple Drive**

Transportation Operations & Maintenance
PUBLIC WORKS DEPARTMENT

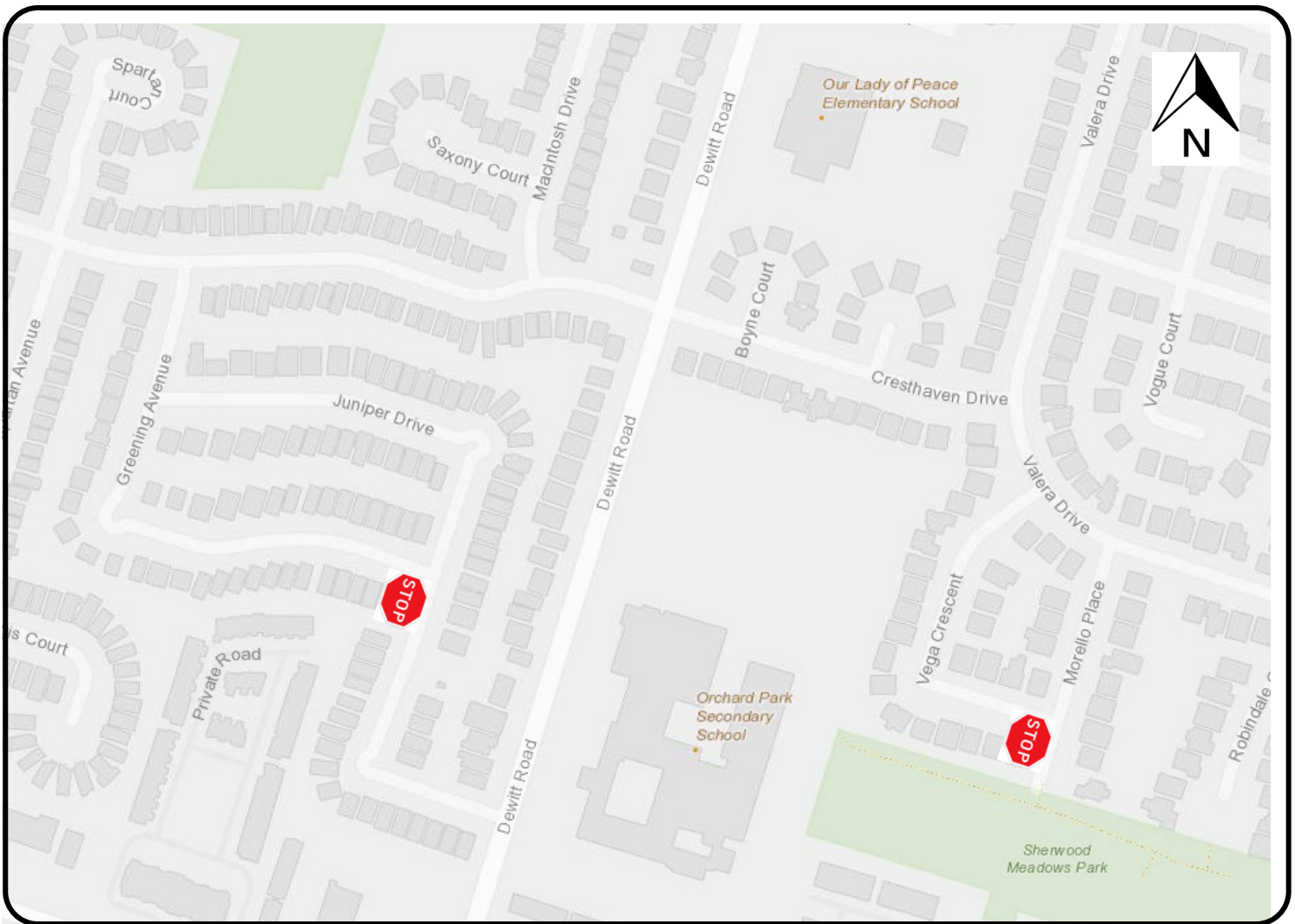
LEGEND



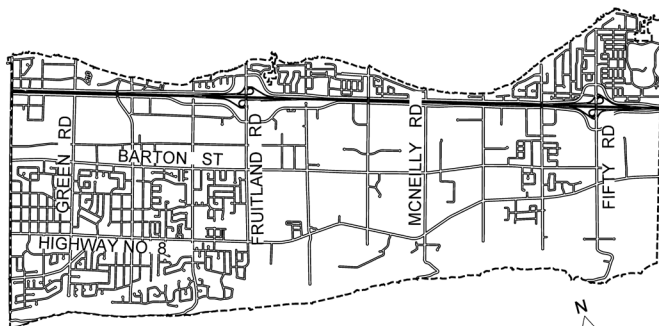
PROPOSED STOP

SCALE
NOT TO SCALE

DATE
September 10, 2021



KEY MAP



**HAMILTON
WARD 10**



LOCATION PLAN

PROPOSED STOP CONTROL:

**Vega Crescent at Morello Place
Greening Avenue at Juniper Drive**

Transportation Operations & Maintenance
PUBLIC WORKS DEPARTMENT

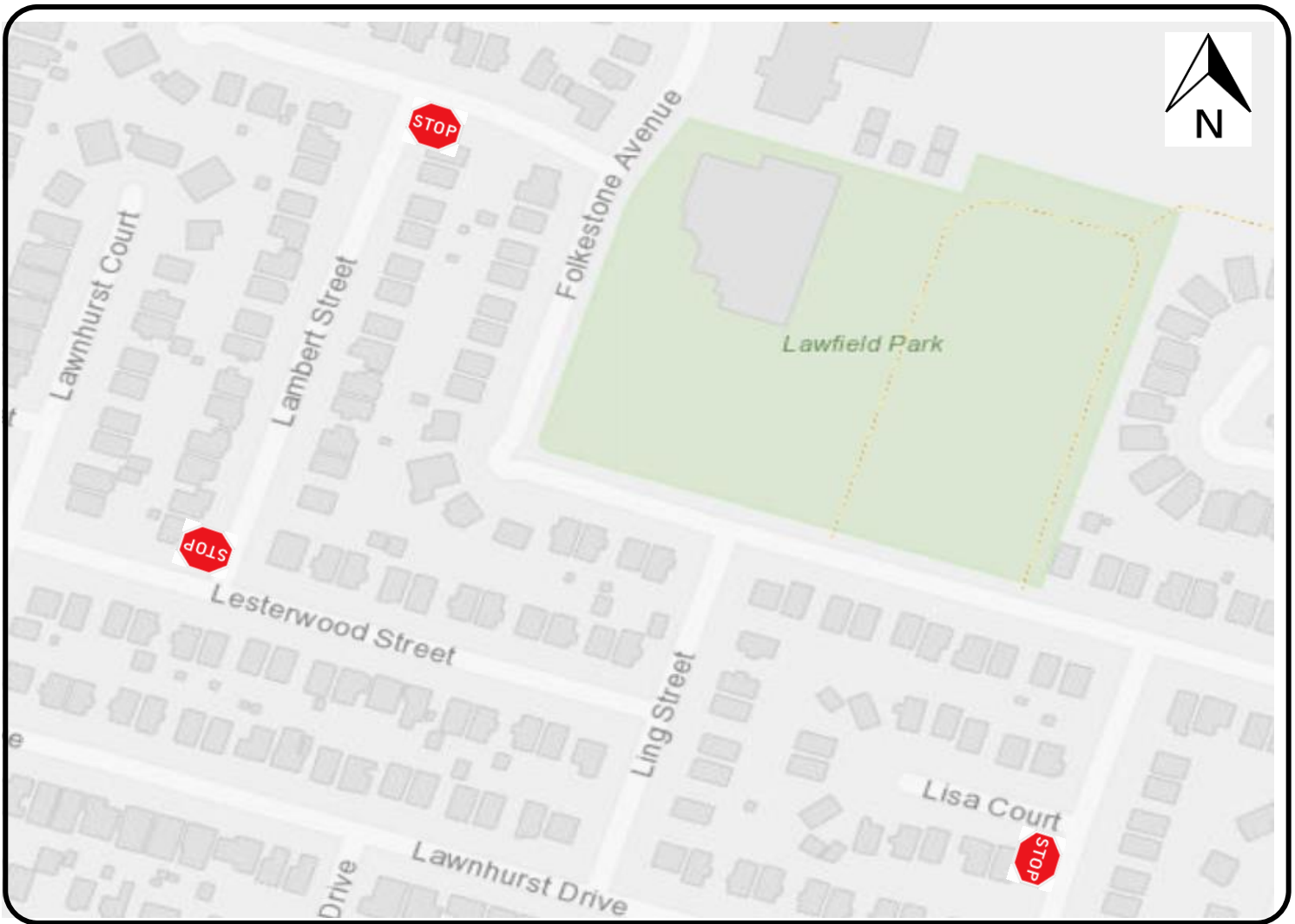
LEGEND



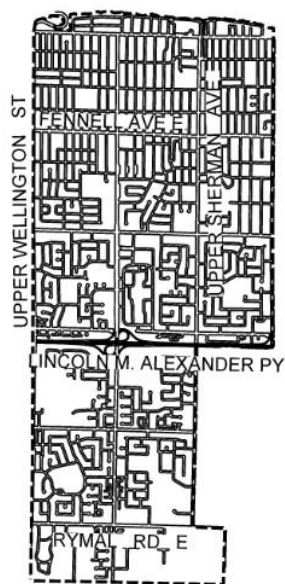
PROPOSED STOP

SCALE
NOT TO SCALE

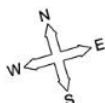
DATE
September 10, 2021



KEY MAP



HAMILTON
WARD 7



LOCATION PLAN

PROPOSED STOP CONTROL:

**Lambert Street at Bellingham Drive,
Lambert Street at Lesterwood Street,
Lisa Court at Lawnhurst Drive**

Transportation Operations & Maintenance
PUBLIC WORKS DEPARTMENT

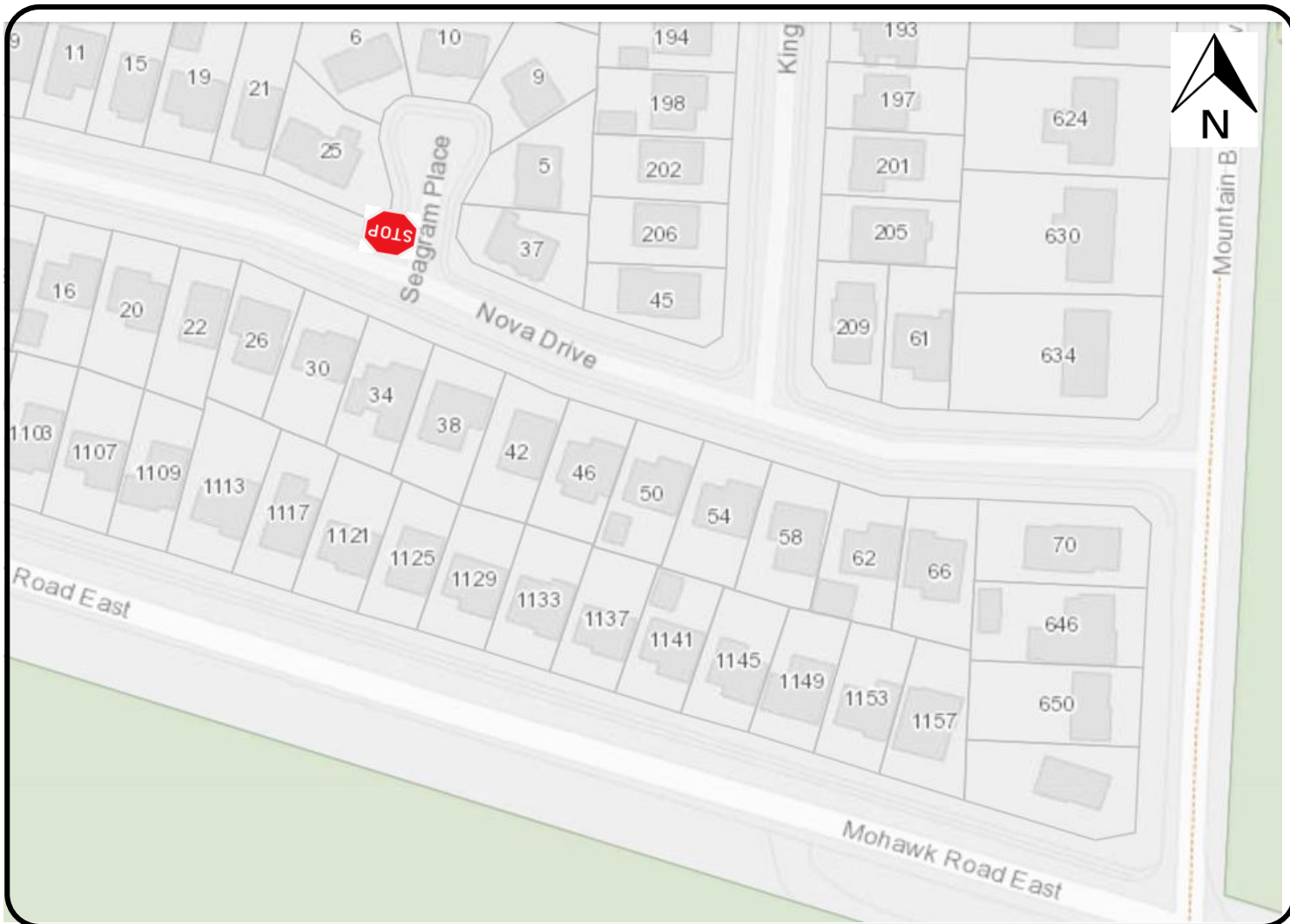
LEGEND



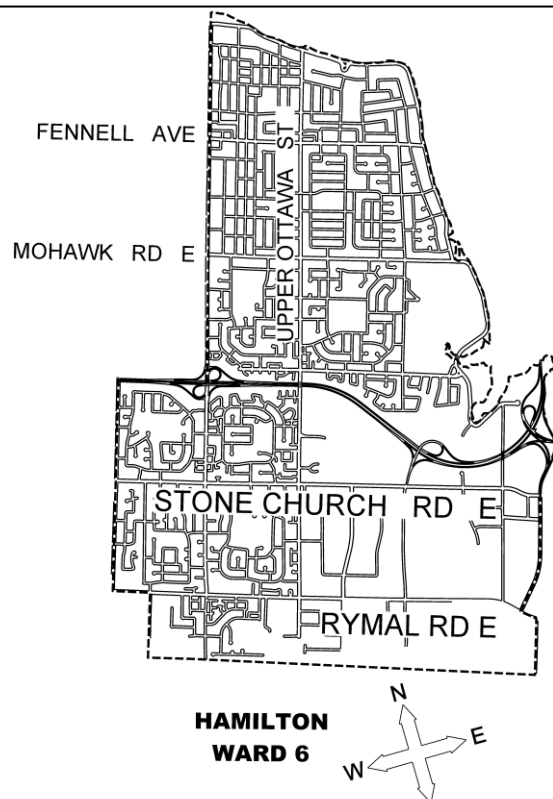
PROPOSED STOP

SCALE
NOT TO SCALE

DATE
September 10, 2021



KEY MAP



LOCATION PLAN

PROPOSED STOP CONTROL:

Seagram Place at Nova Drive

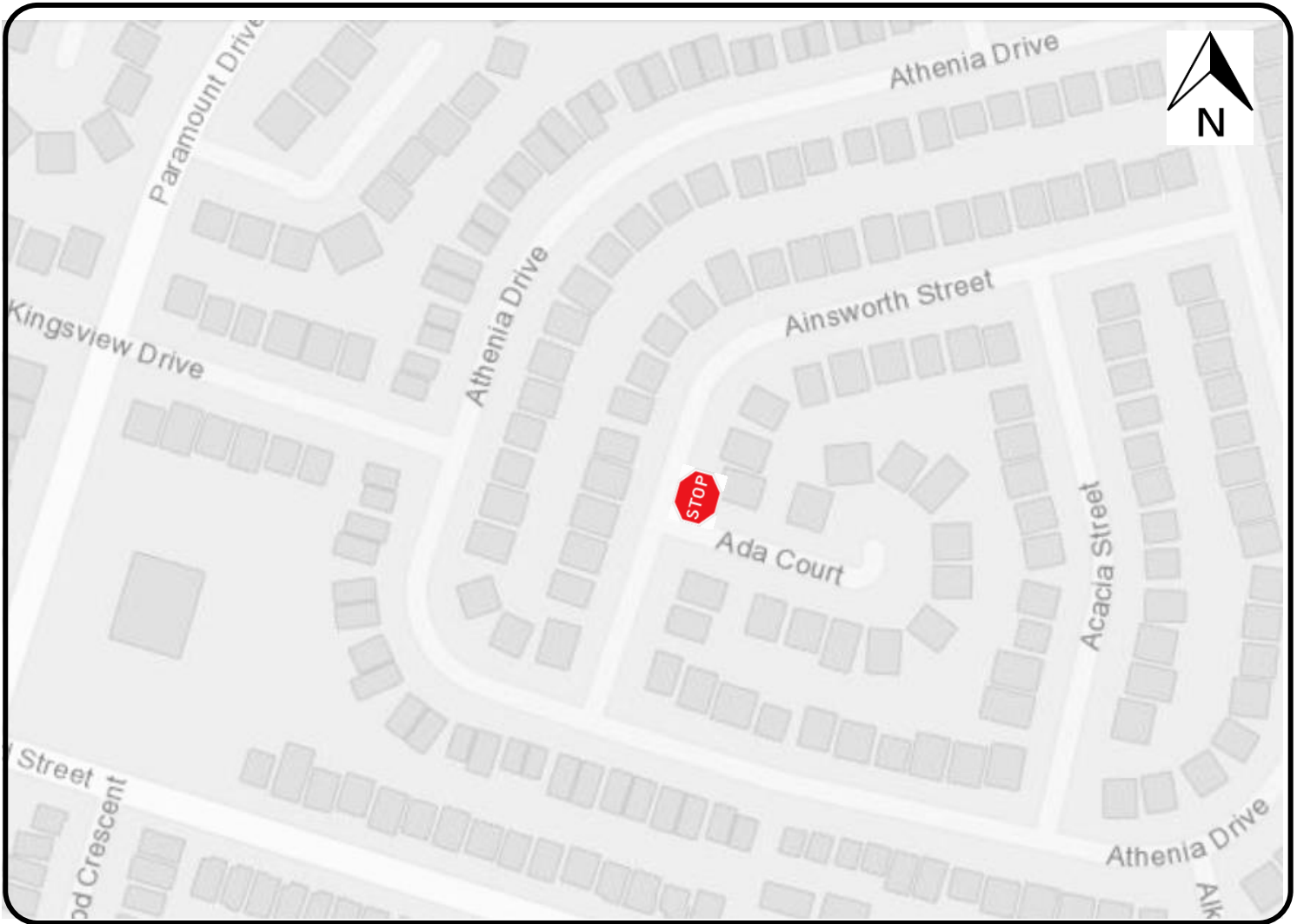
Transportation Operations & Maintenance
PUBLIC WORKS DEPARTMENT

LEGEND

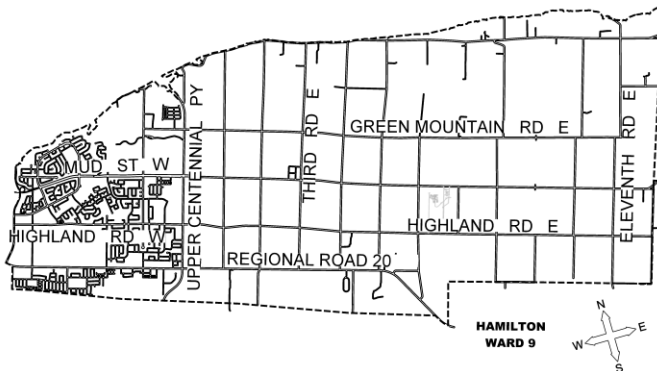
 PROPOSED STOP

SCALE
NOT TO SCALE

DATE
September 10, 2021



KEY MAP



LOCATION PLAN

PROPOSED STOP CONTROL:

Ada Court at Ainsworth Street

Transportation Operations & Maintenance
PUBLIC WORKS DEPARTMENT

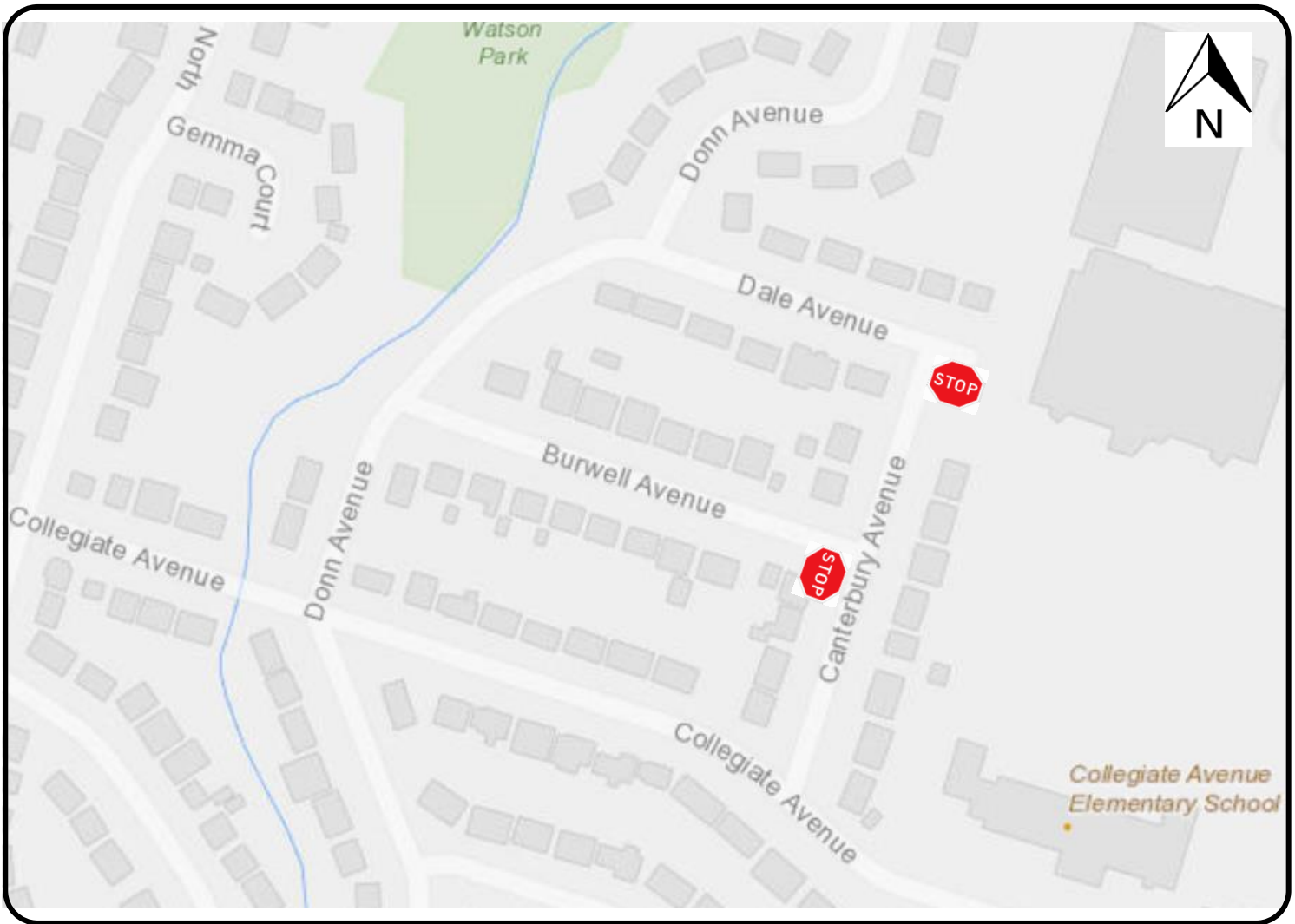
LEGEND



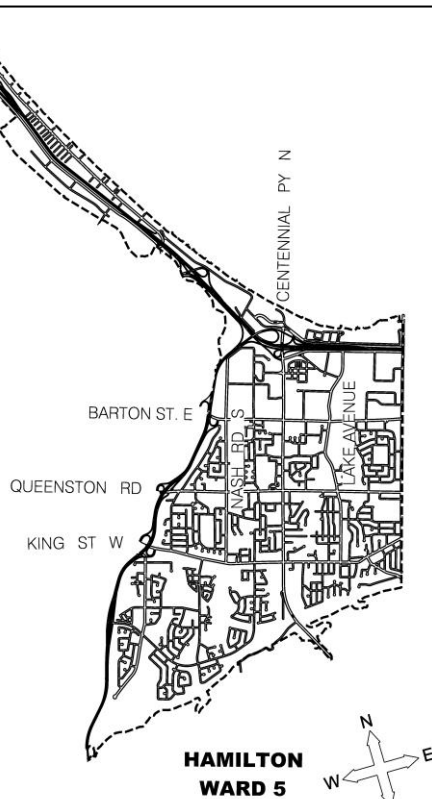
PROPOSED STOP

SCALE
NOT TO SCALE

DATE
September 10, 2021



KEY MAP



LOCATION PLAN

PROPOSED STOP CONTROL:

**Burwell Avenue at Canterbury Avenue
Canterbury Avenue at Dale Avenue**

Transportation Operations & Maintenance
PUBLIC WORKS DEPARTMENT

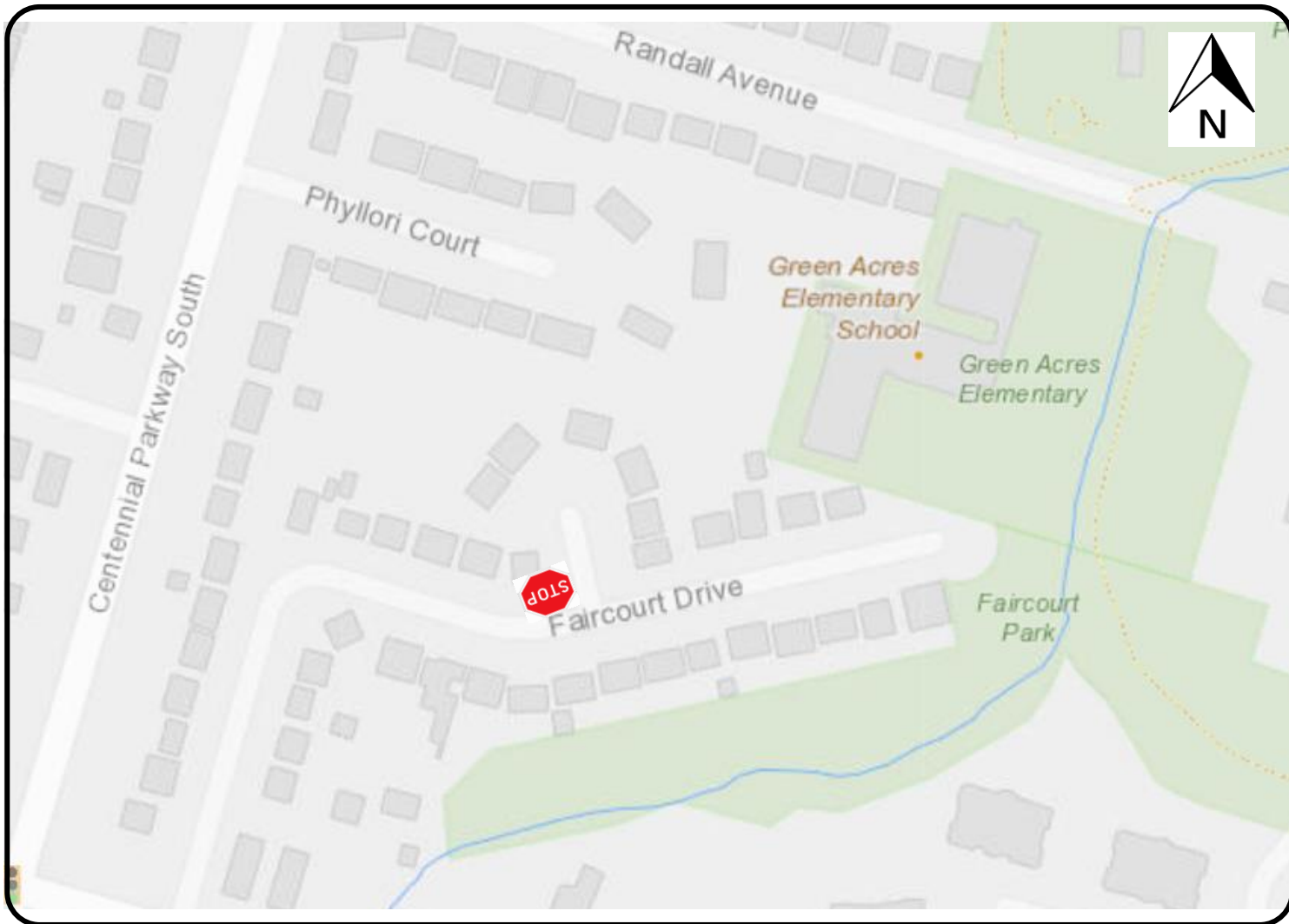
LEGEND



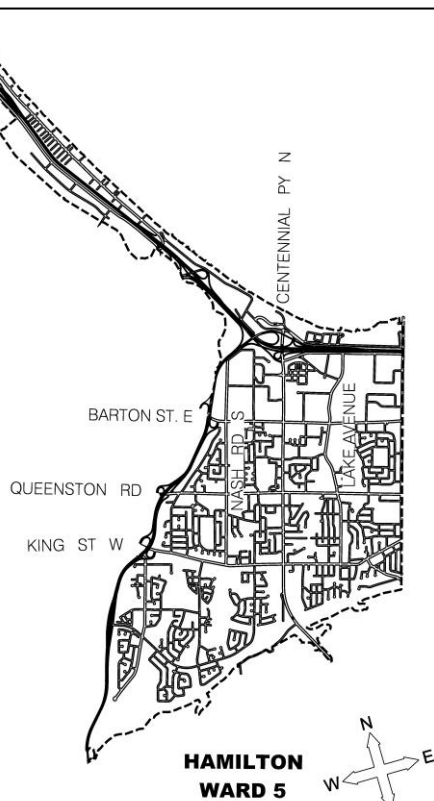
PROPOSED STOP

SCALE
NOT TO SCALE

DATE
September 10, 2021



KEY MAP



LOCATION PLAN

PROPOSED STOP CONTROL:

Faircourt Place at Faircourt Drive

Transportation Operations & Maintenance
PUBLIC WORKS DEPARTMENT

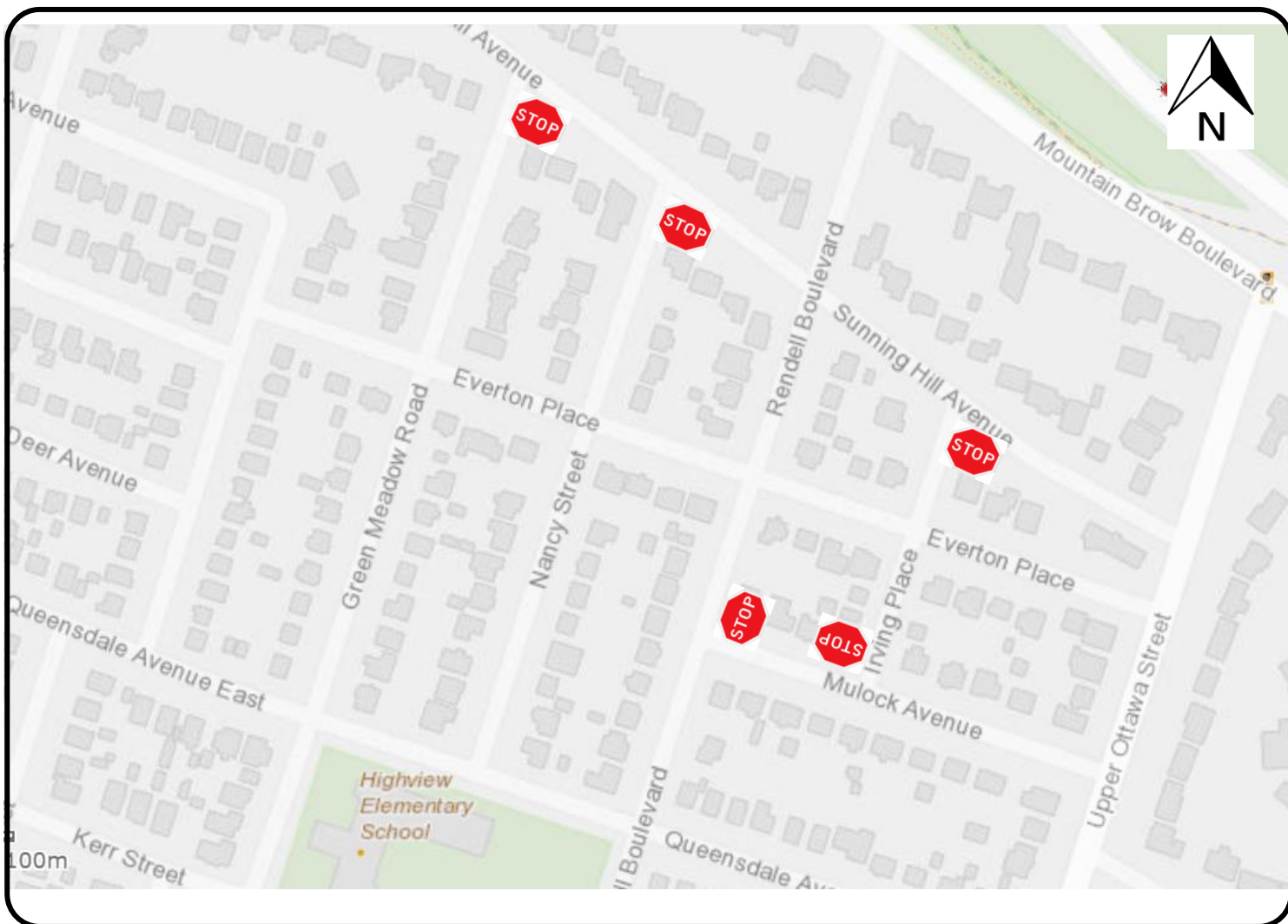
LEGEND



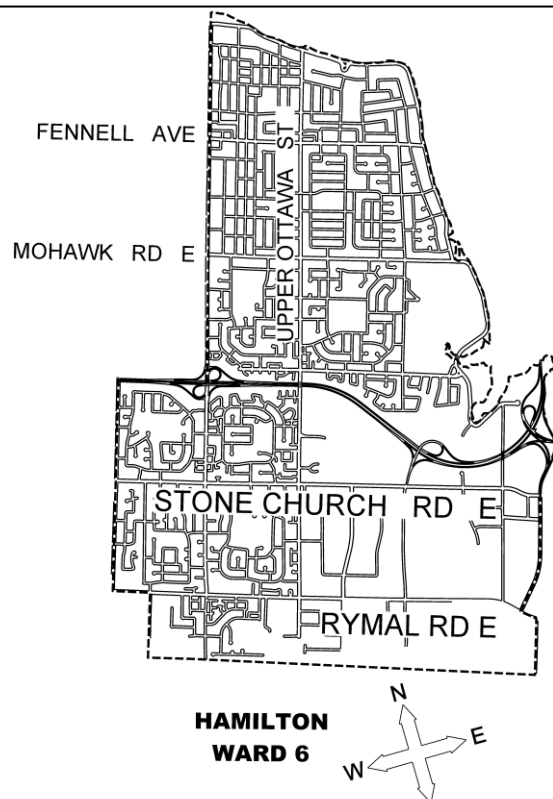
PROPOSED STOP

SCALE
NOT TO SCALE

DATE
September 10, 2021



KEY MAP



LOCATION PLAN

PROPOSED STOP CONTROL:

Irving Place at Mulock Avenue, Irving Place at Sunning Hill Avenue, Mulock Avenue at Rendell Boulevard, Green Meadow Road at Sunning Hill Avenue, Nancy Street at Sunning Hill Boulevard

Transportation Operations & Maintenance
PUBLIC WORKS DEPARTMENT

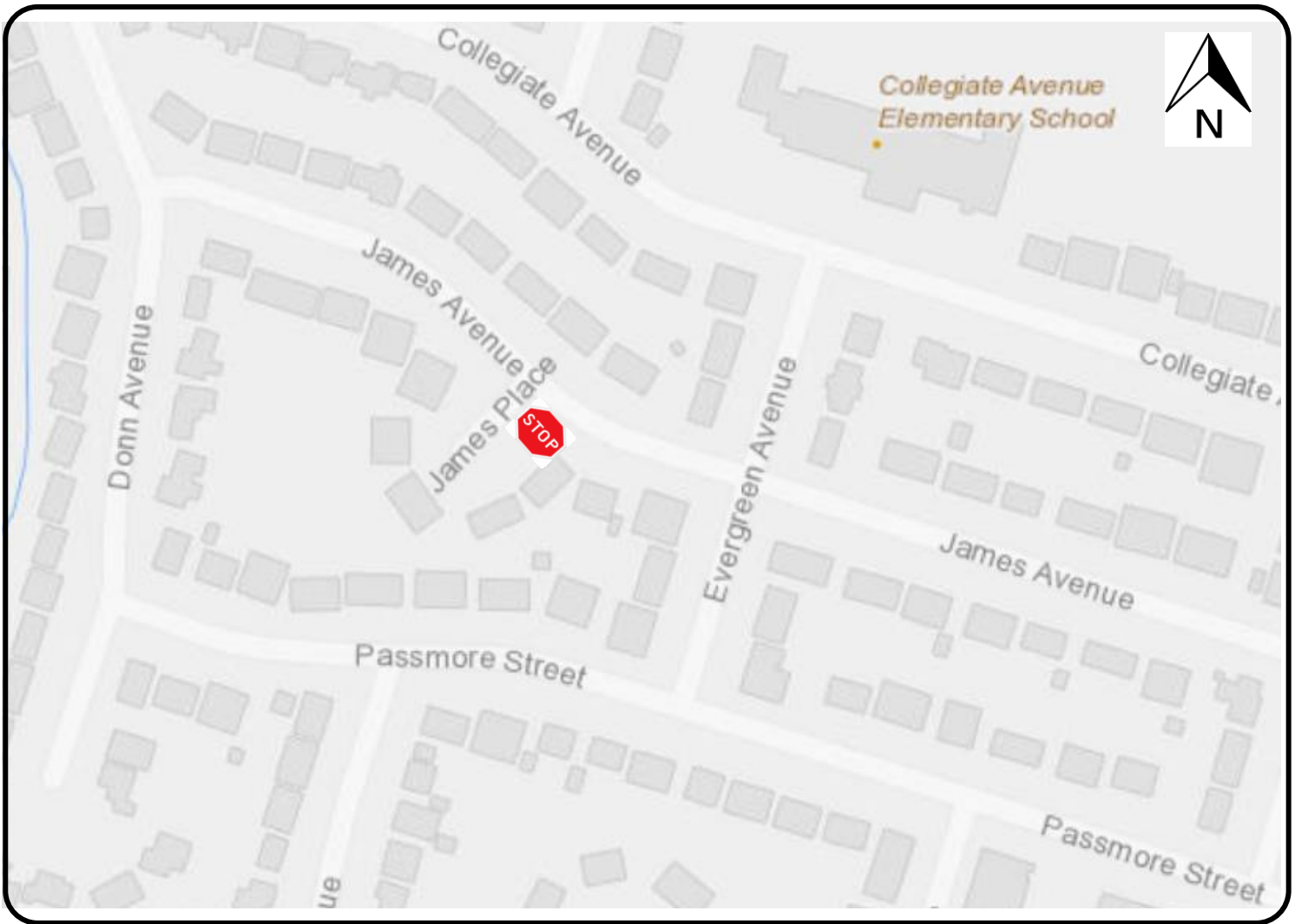
LEGEND



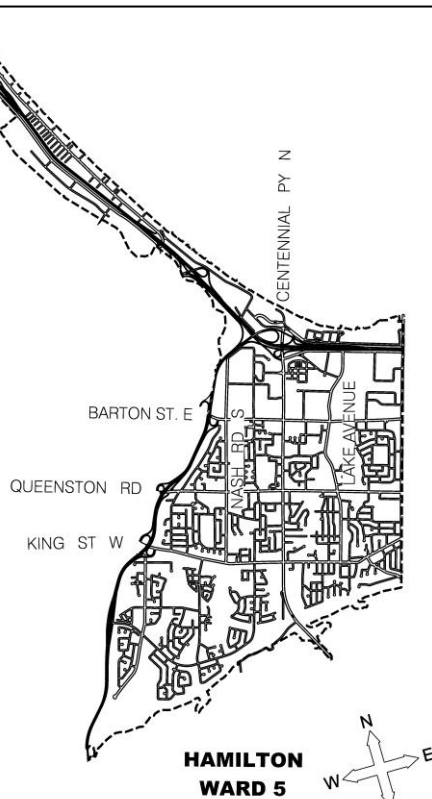
PROPOSED STOP

SCALE
NOT TO SCALE

DATE
September 10, 2021



KEY MAP



LOCATION PLAN

PROPOSED STOP CONTROL:

James Place at James Avenue

Transportation Operations & Maintenance
PUBLIC WORKS DEPARTMENT

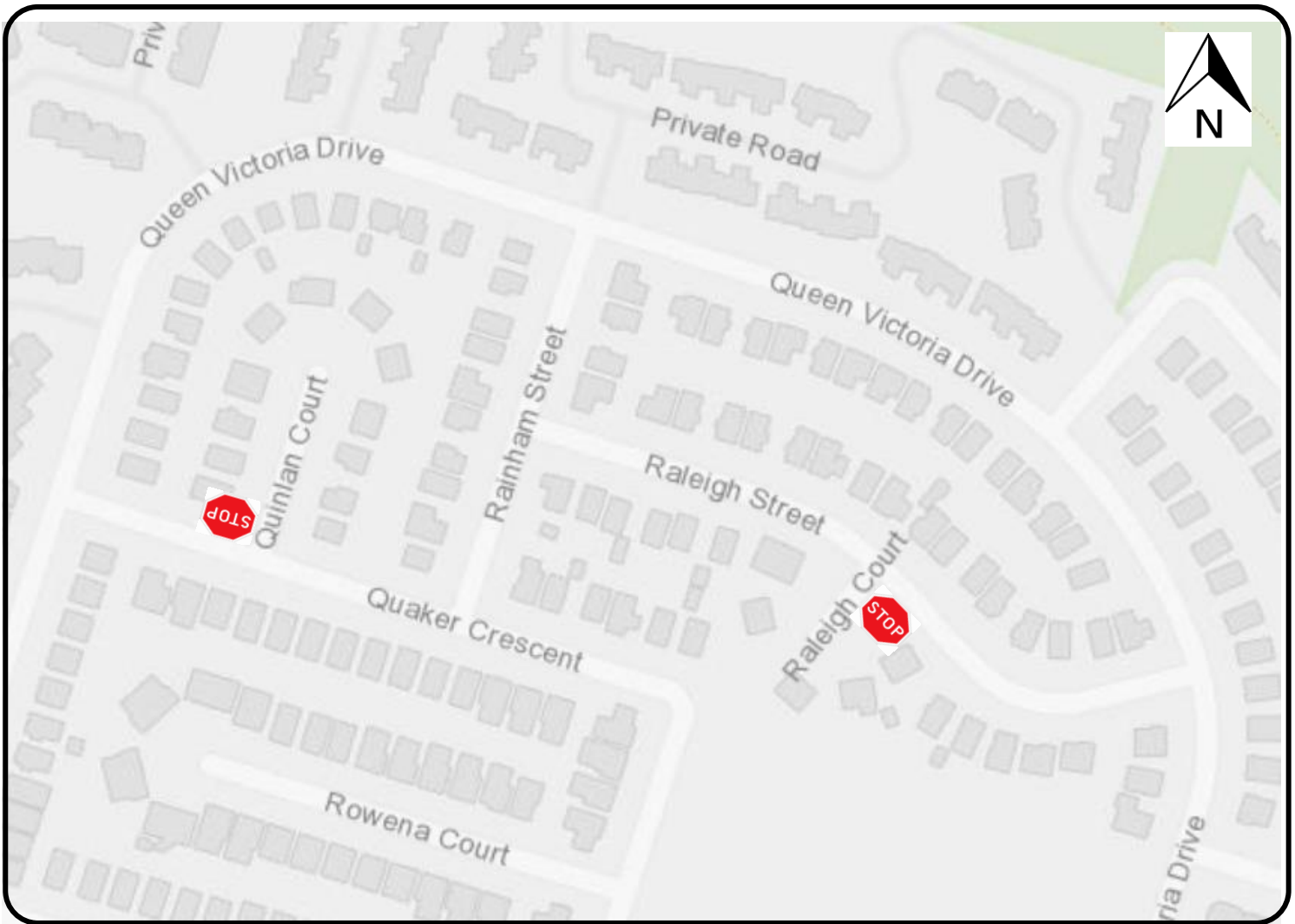
LEGEND



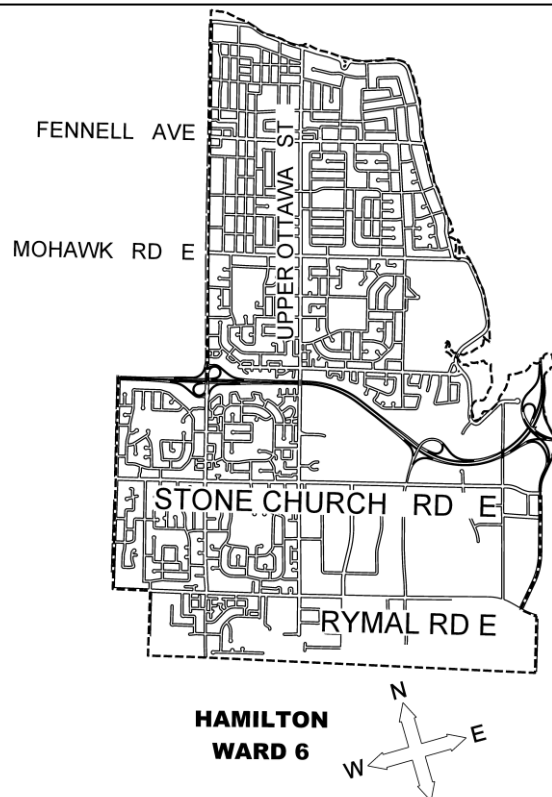
PROPOSED STOP

SCALE
NOT TO SCALE

DATE
September 10, 2021



KEY MAP



LOCATION PLAN

PROPOSED STOP CONTROL:

**Quinlan Court at Quaker Crescent,
Raleigh Court at Raleigh Street**

Transportation Operations & Maintenance
PUBLIC WORKS DEPARTMENT

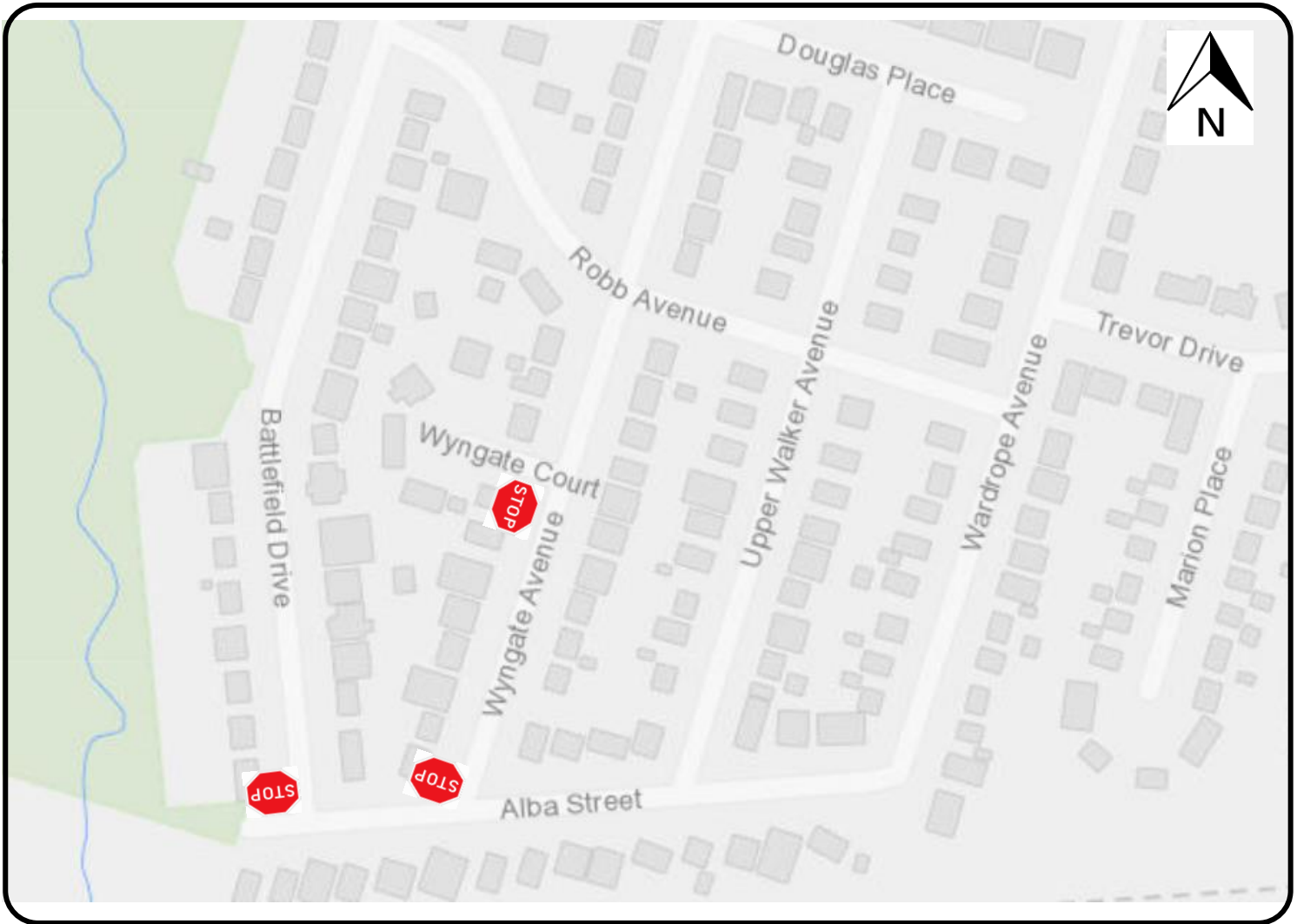
LEGEND



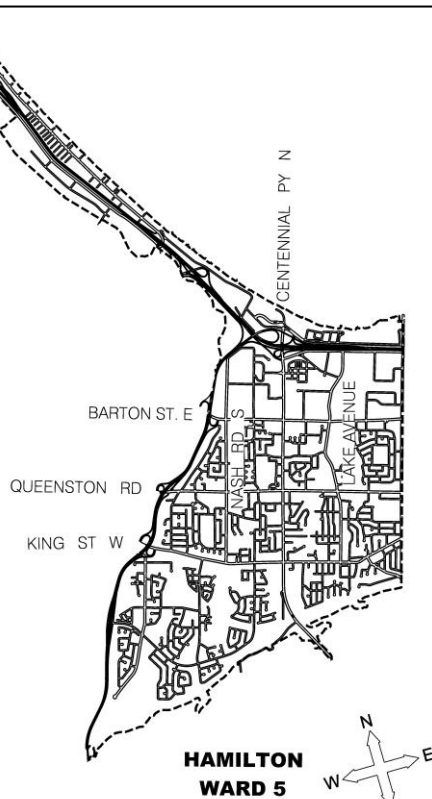
PROPOSED STOP

SCALE
NOT TO SCALE

DATE
September 10, 2021



KEY MAP



LOCATION PLAN

PROPOSED STOP CONTROL:

**Wyngate Court at Wyngate Avenue,
Wyngate Avenue at Alba Street,
Battlefield Drive at Alba Street**

Transportation Operations & Maintenance
PUBLIC WORKS DEPARTMENT

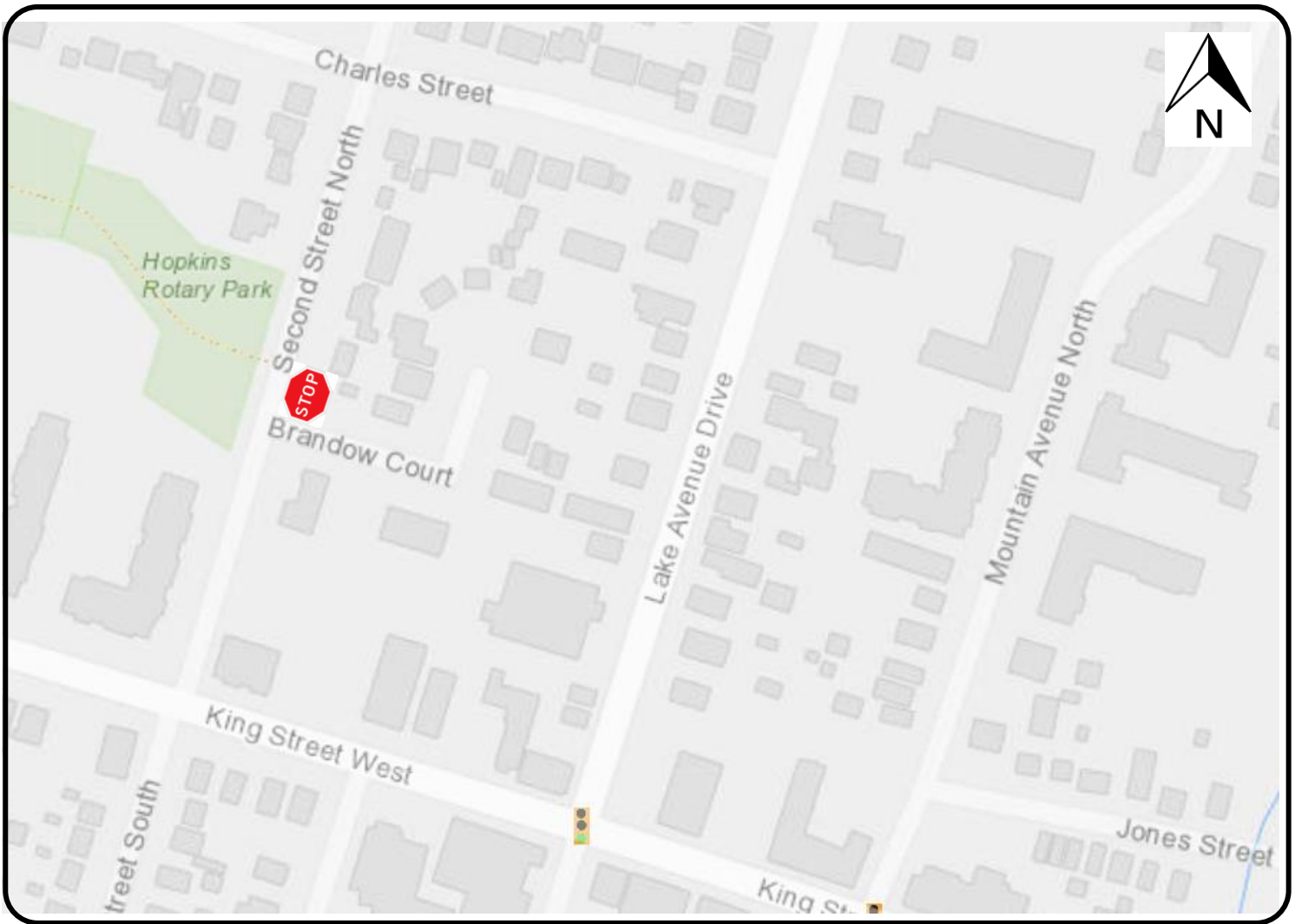
LEGEND



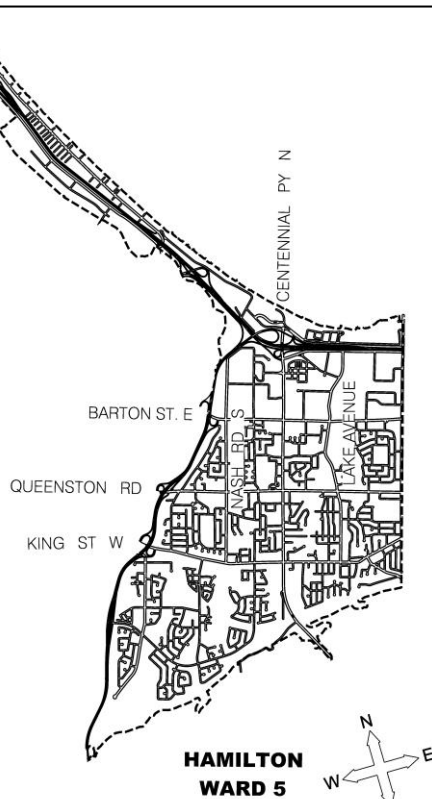
PROPOSED STOP

SCALE
NOT TO SCALE

DATE
September 10, 2021



KEY MAP



LOCATION PLAN

PROPOSED STOP CONTROL:

Brandow Court at Second Street North

Transportation Operations & Maintenance
PUBLIC WORKS DEPARTMENT

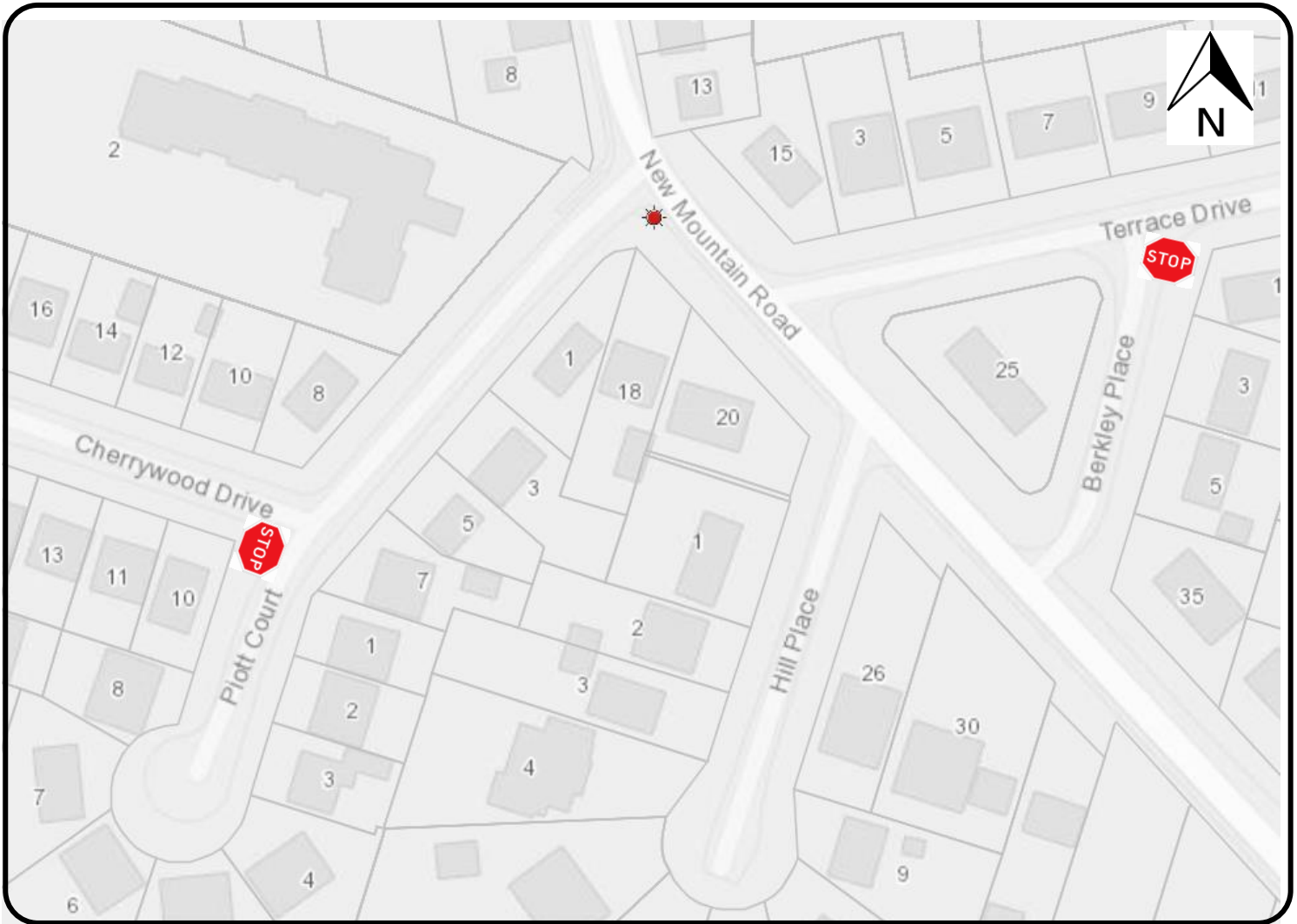
LEGEND



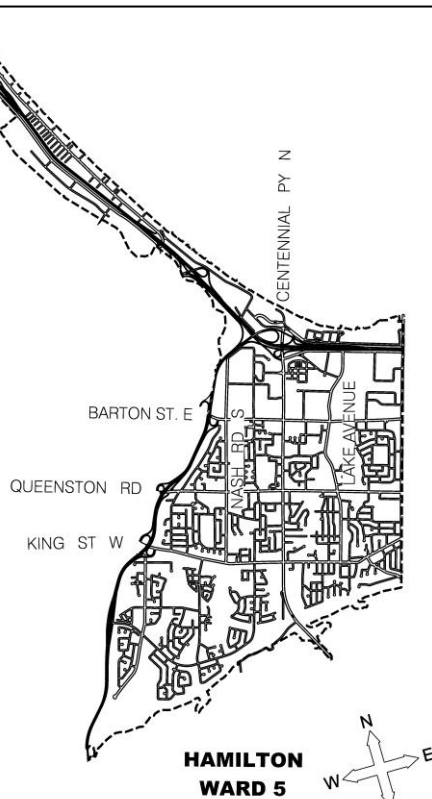
PROPOSED STOP

SCALE
NOT TO SCALE

DATE
September 10, 2021



KEY MAP



LOCATION PLAN

PROPOSED STOP CONTROL:

**Cherrywood Drive at Piott Court,
Berkley Place at Terrace Drive**

Transportation Operations & Maintenance
PUBLIC WORKS DEPARTMENT

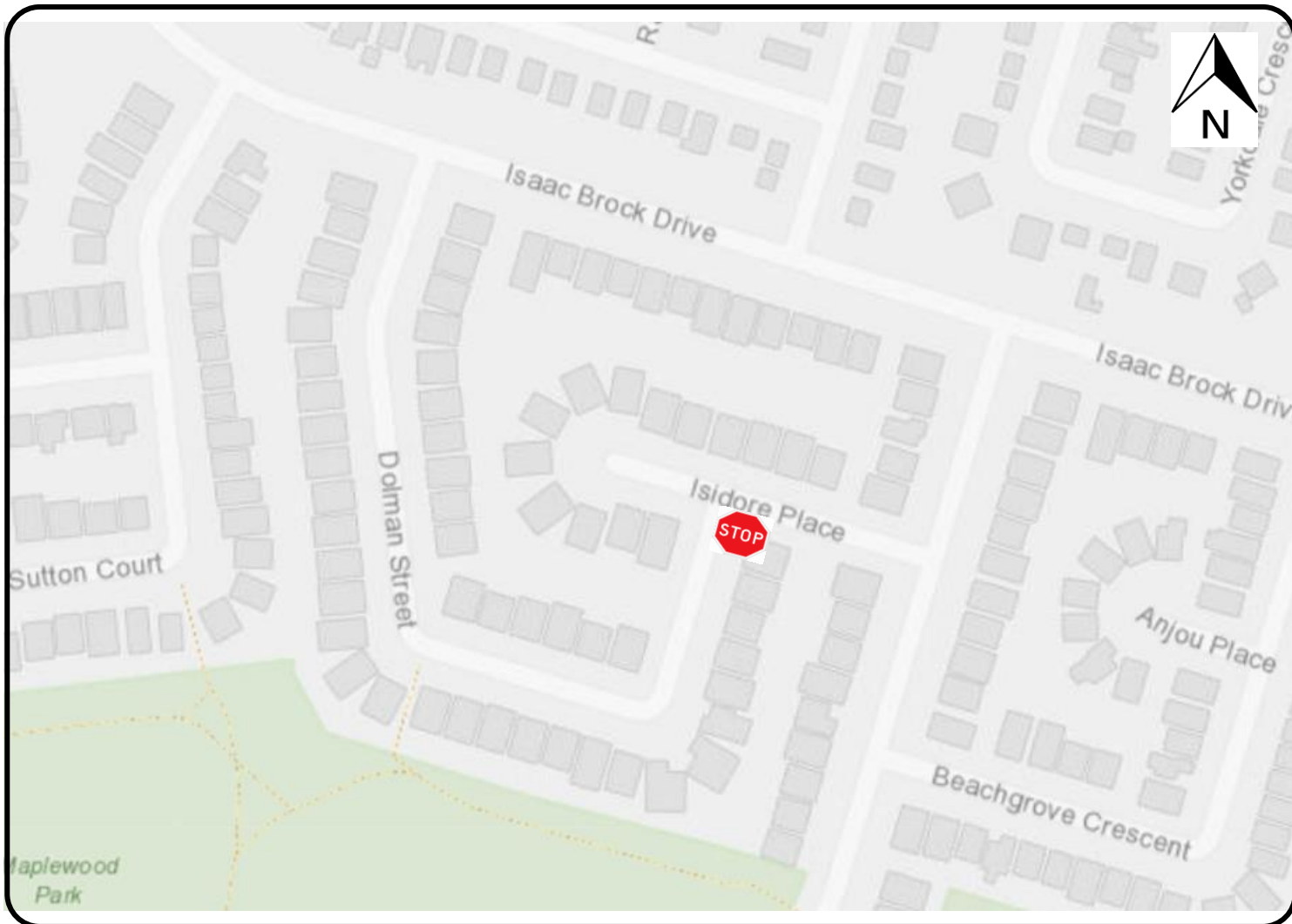
LEGEND



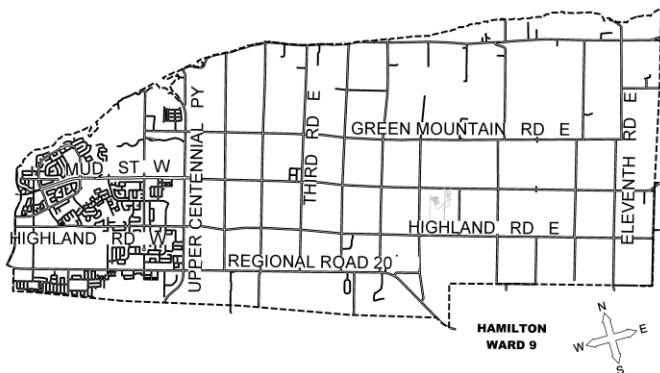
PROPOSED STOP

SCALE
NOT TO SCALE

DATE
September 10, 2021



KEY MAP



LOCATION PLAN

PROPOSED STOP CONTROL:

Dolman Street at Isidore Place

Transportation Operations & Maintenance
PUBLIC WORKS DEPARTMENT

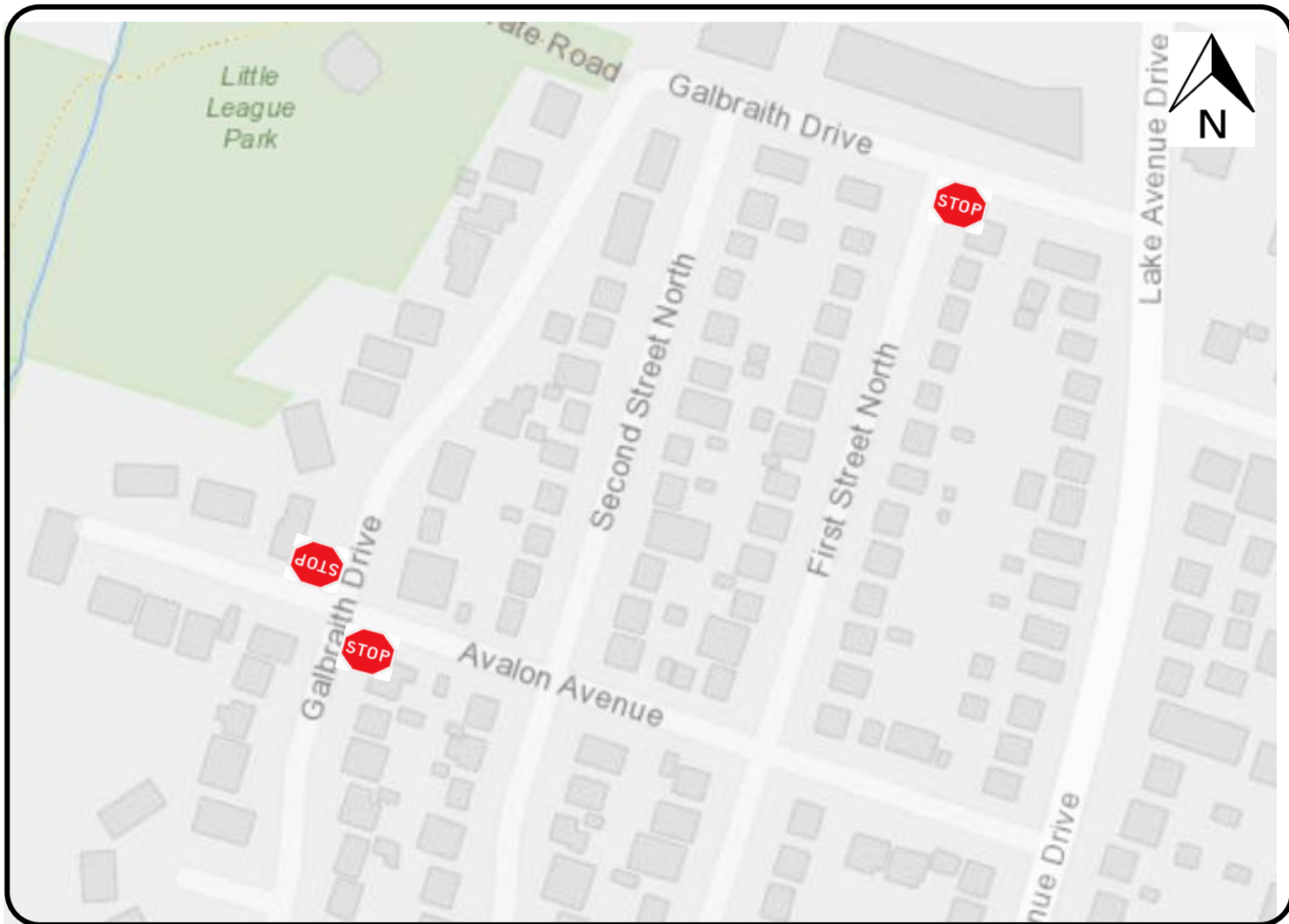
LEGEND



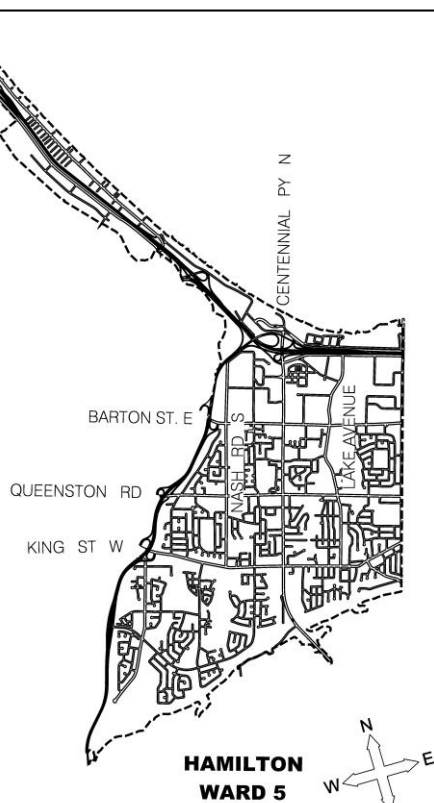
PROPOSED STOP

SCALE
NOT TO SCALE

DATE
September 10, 2021



KEY MAP



LOCATION PLAN

PROPOSED STOP CONTROL:

**First Street North at Galbraith Drive,
Galbraith Drive at Avalon Avenue**

Transportation Operations & Maintenance
PUBLIC WORKS DEPARTMENT

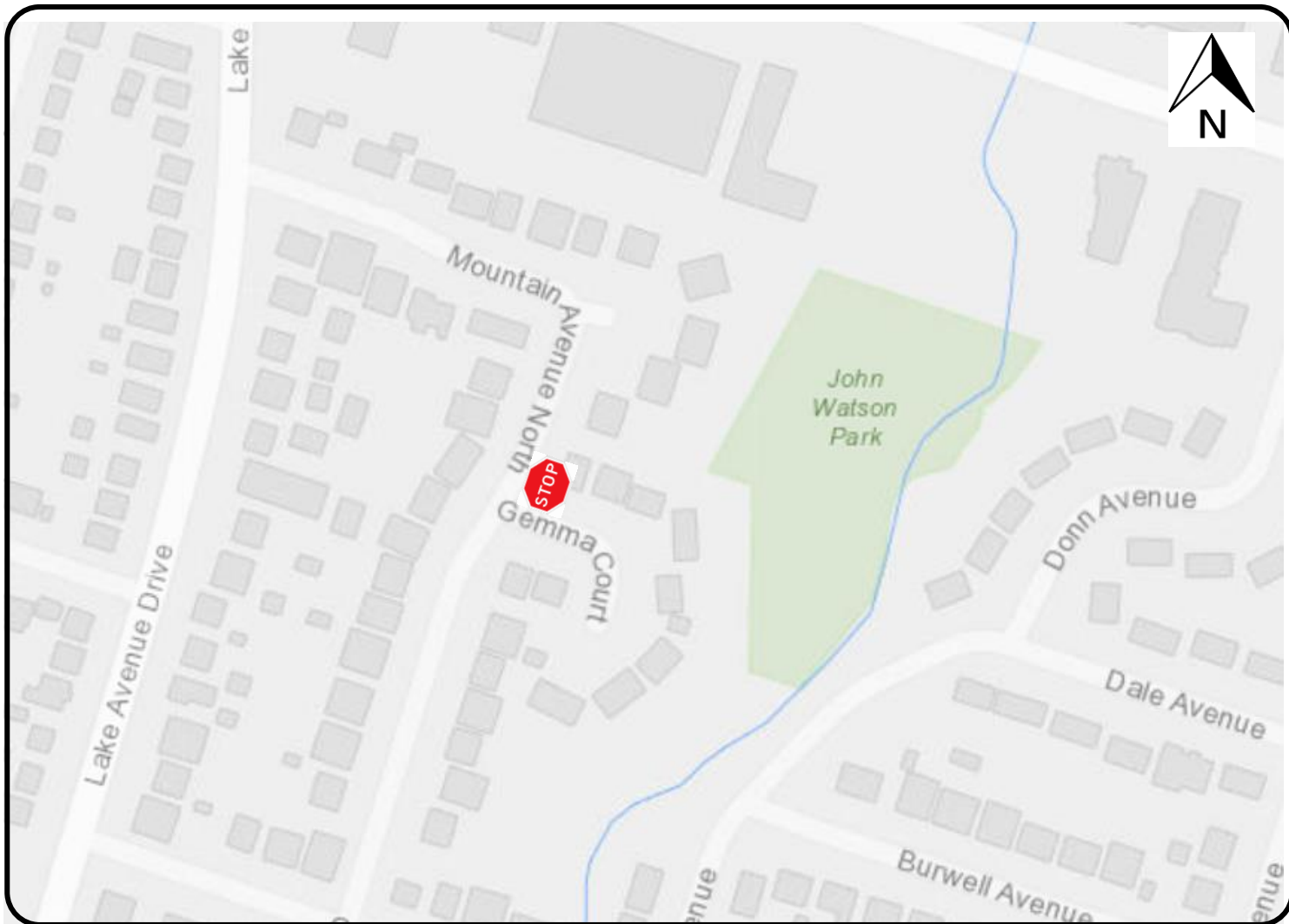
LEGEND



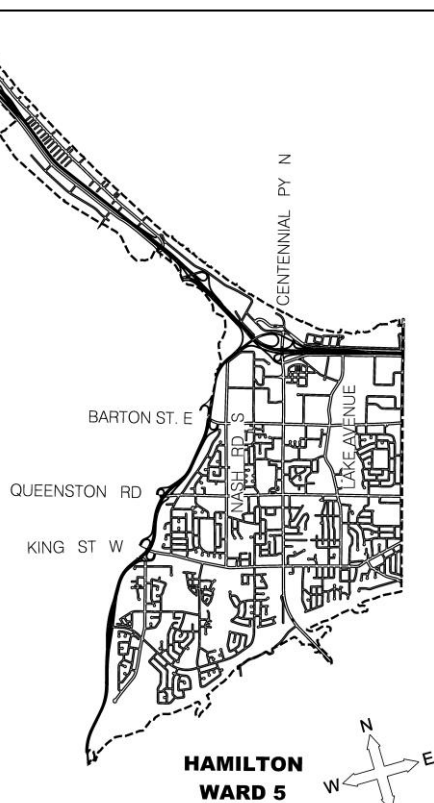
PROPOSED STOP

SCALE
NOT TO SCALE

DATE
September 10, 2021



KEY MAP



LOCATION PLAN

PROPOSED STOP CONTROL:

Gemma Court at Mountain Avenue North

Transportation Operations & Maintenance
PUBLIC WORKS DEPARTMENT

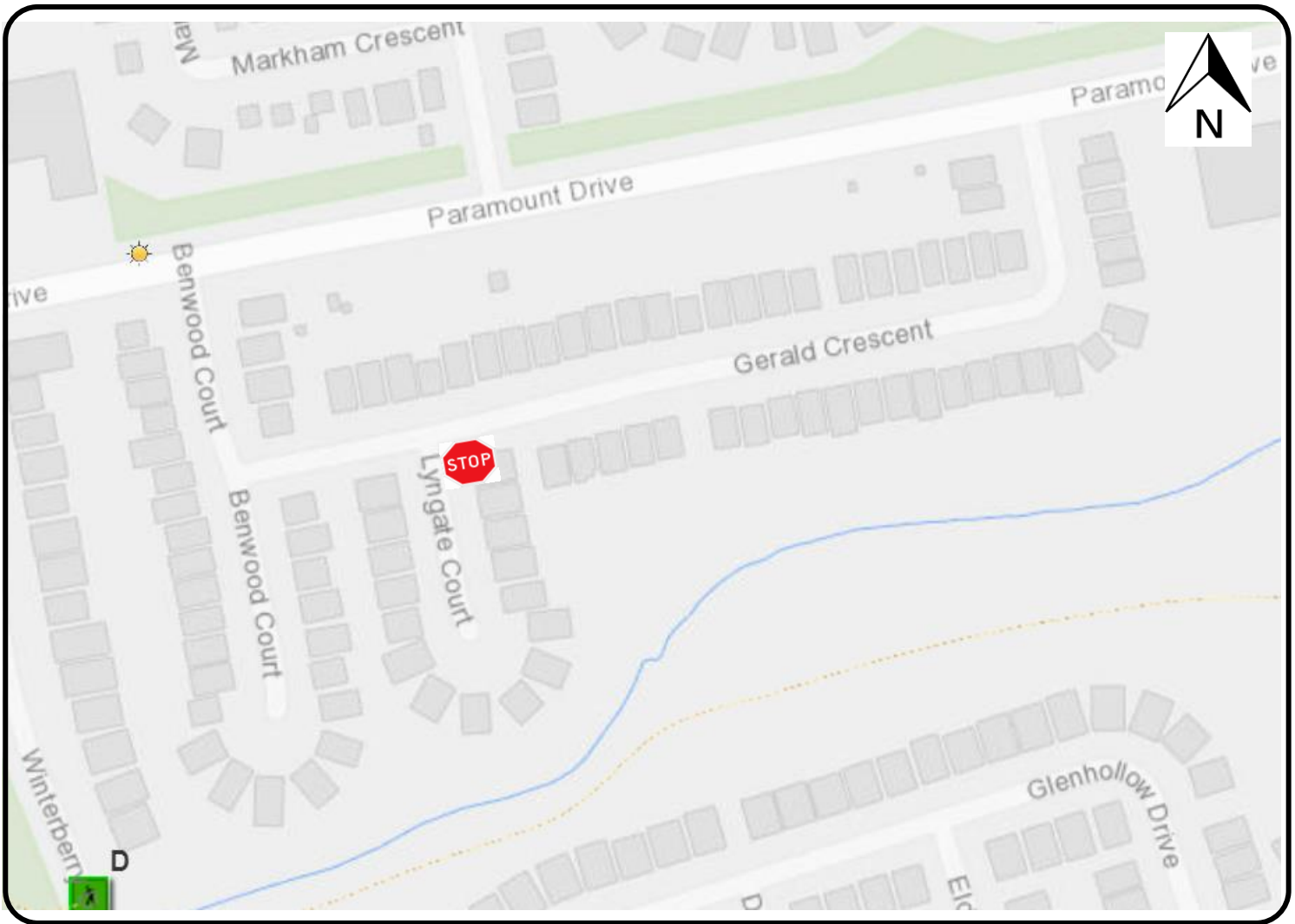
LEGEND



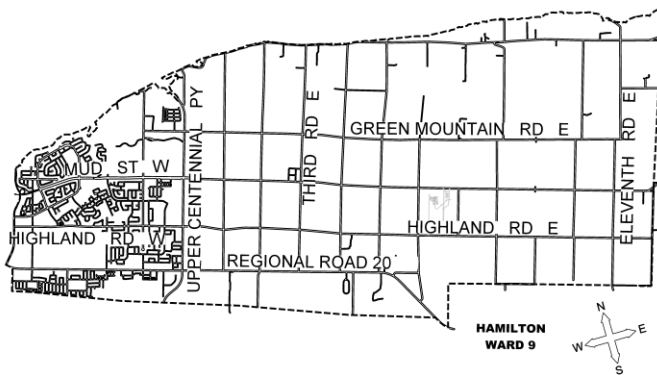
PROPOSED STOP

SCALE
NOT TO SCALE

DATE
September 10, 2021



KEY MAP



LOCATION PLAN

PROPOSED STOP CONTROL:

Lyngate Court at Gerald Crescent

Transportation Operations & Maintenance
PUBLIC WORKS DEPARTMENT

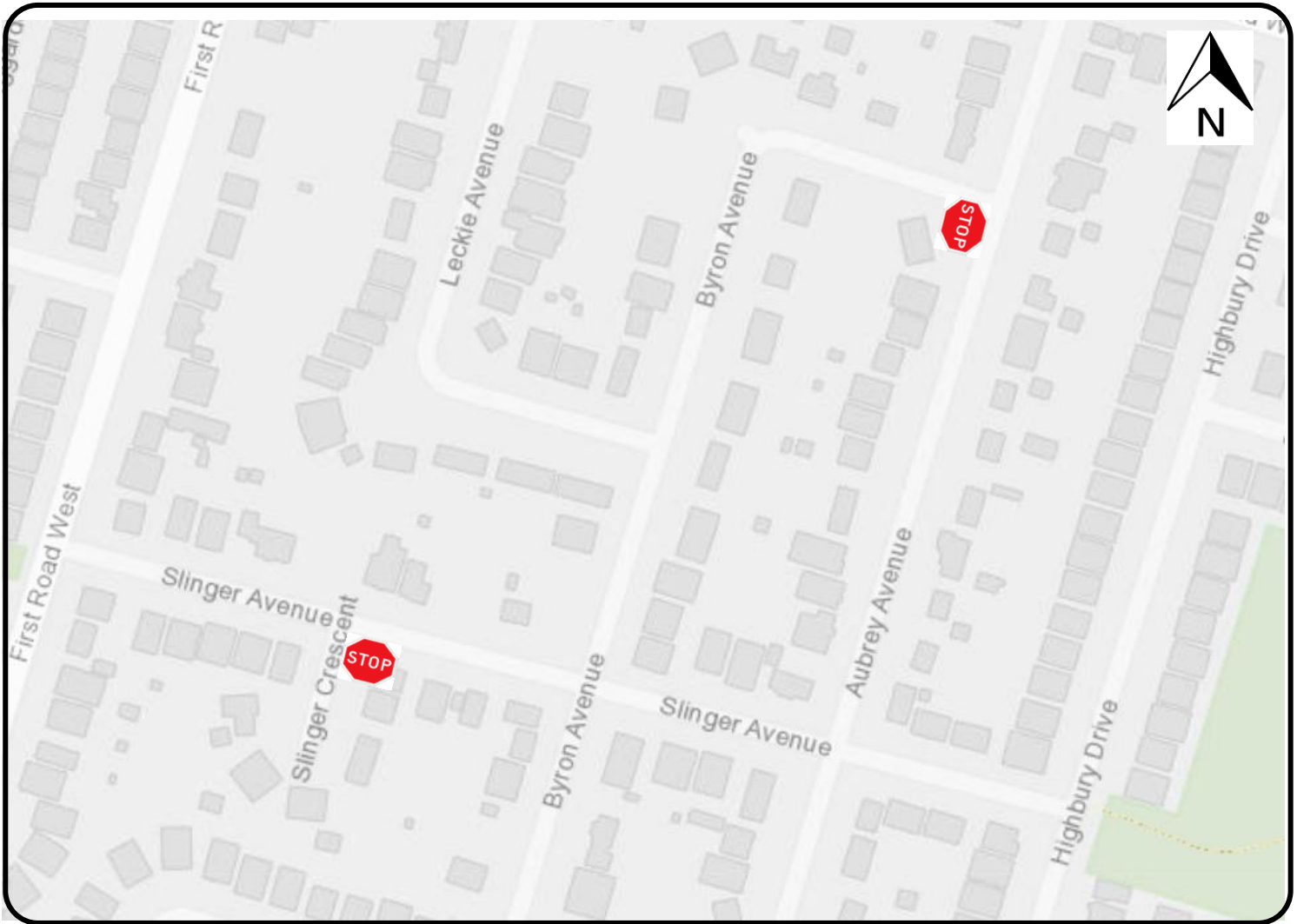
LEGEND



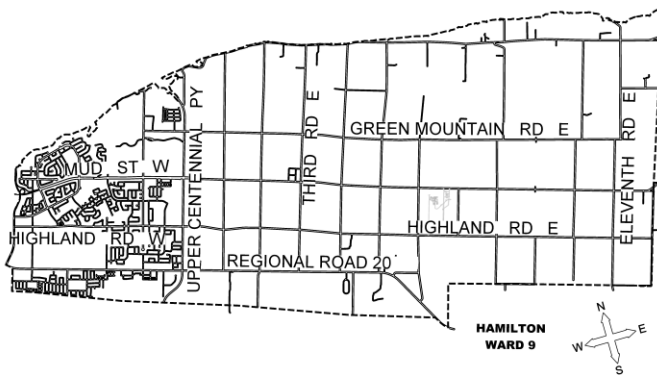
PROPOSED STOP

SCALE
NOT TO SCALE

DATE
September 10, 2021



KEY MAP



LOCATION PLAN

PROPOSED STOP CONTROL:

**Slinger Crescent at Slinger Avenue,
Byron Avenue at Aubrey Avenue**

Transportation Operations & Maintenance
PUBLIC WORKS DEPARTMENT

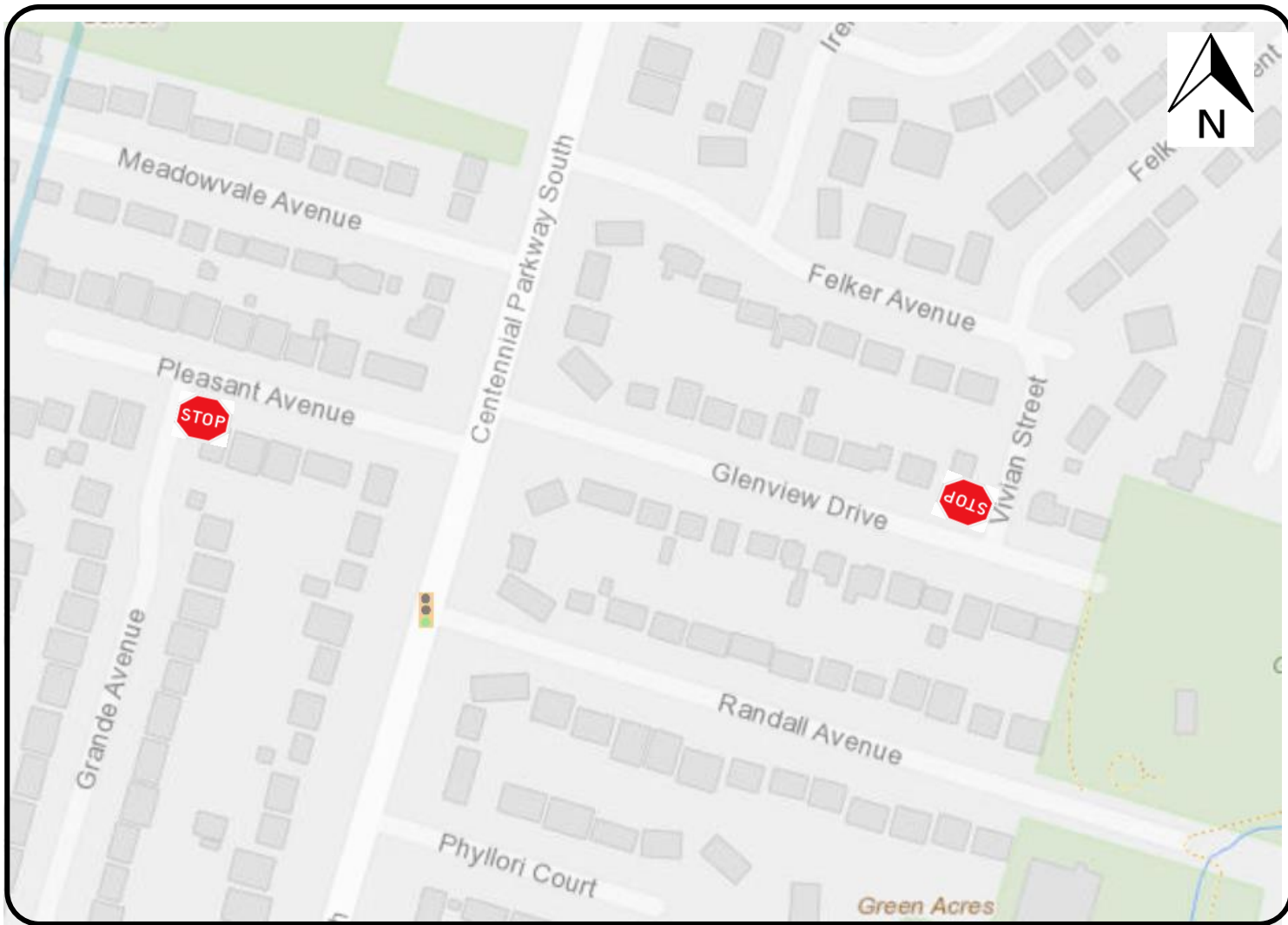
LEGEND



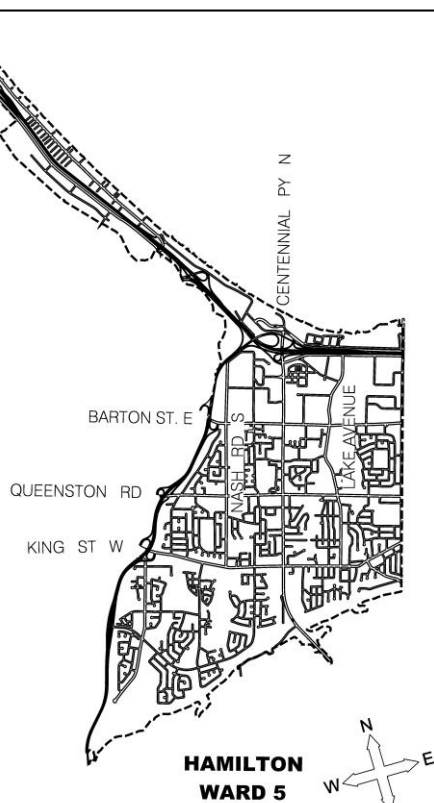
PROPOSED STOP

SCALE
NOT TO SCALE

DATE
September 10, 2021



KEY MAP



LOCATION PLAN

PROPOSED STOP CONTROL:

**Vivian Street at Glenview Drive,
Grande Avenue at Pleasant Avenue**

Transportation Operations & Maintenance
PUBLIC WORKS DEPARTMENT

LEGEND



PROPOSED STOP

SCALE
NOT TO SCALE

DATE
September 10, 2021