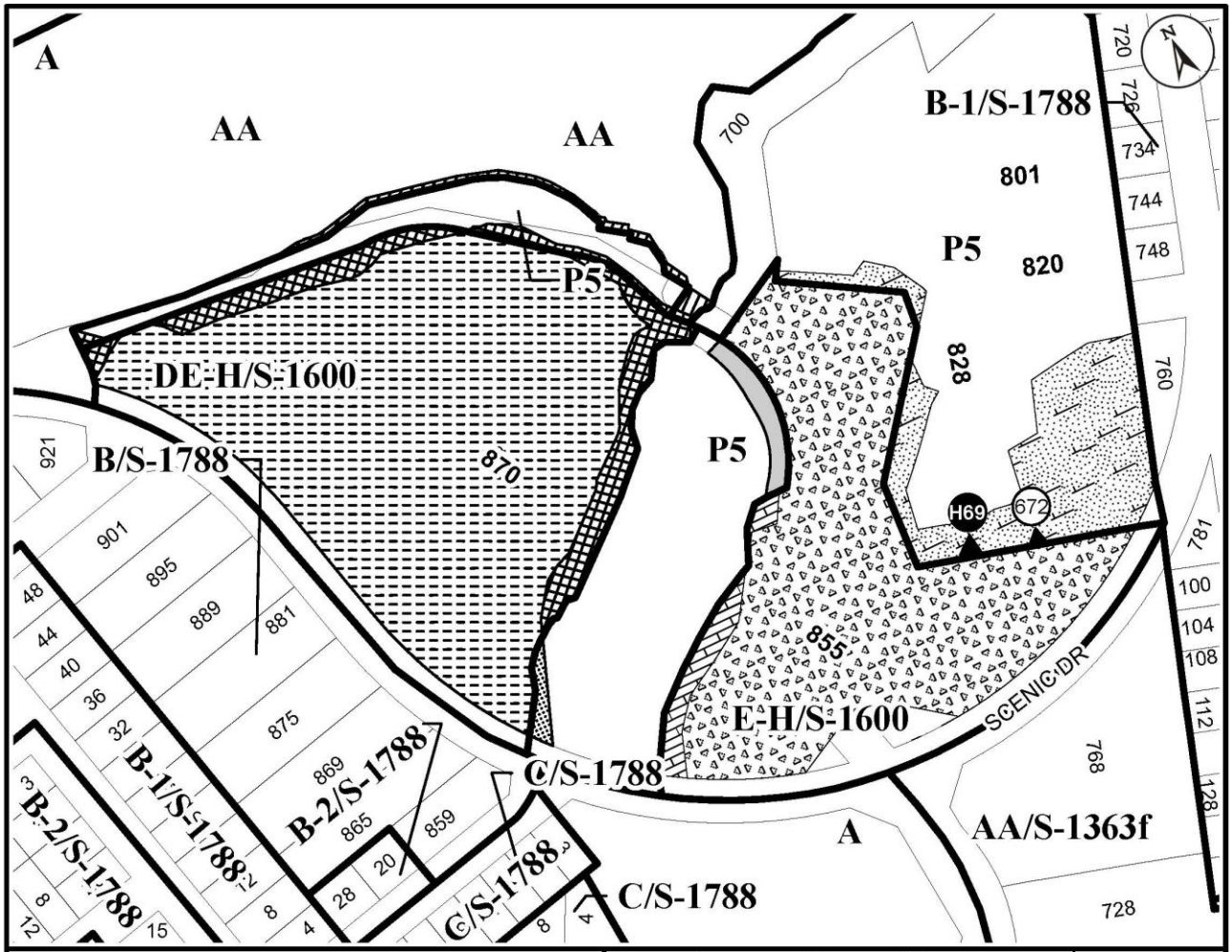

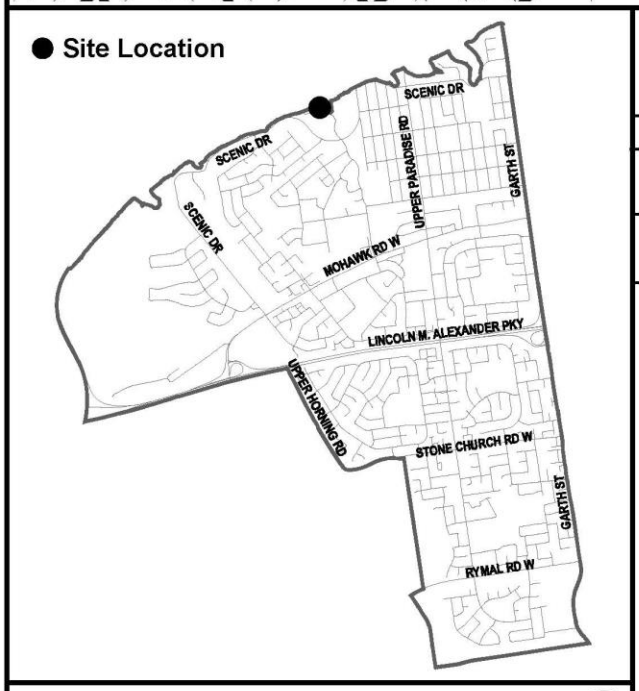

Key Map - Ward 14

Location Map
Map 1 of 2

Hamilton

PLANNING AND ECONOMIC DEVELOPMENT DEPARTMENT

File Name/Number:	Date:
ZAC-20-041/UHOPA-20-026/25T-202008	November 20, 2020

Appendix "A"	Scale:	Planner/Technician:
	N.T.S	TV/AL

Subject Property

801, 820, 828, 855, 865 & 870 Scenic Drive

Block 1 - Change in Zoning from the "AA/S-1353 (Agricultural) District, Modified to the Conservation/Hazard Land (P5) Zone

Block 2 - Change in Zoning from the "DE-H/S-1600" (Low Density Multiple Dwellings) District, Modified, Holding to the Conservation/Hazard Land (P5) Zone

Block 3 - Change in Zoning from the "DE-H/S-1600" (Low Density Multiple Dwellings) District, Modified, Holding to the "DE/S-__" (Low Density Multiple Dwellings) District, Modified

Block 4 - Change in Zoning from the Conservation/Hazard Land (P5) Zone to the "DE/S-_" (Low Density Multiple Dwellings) District, Modified

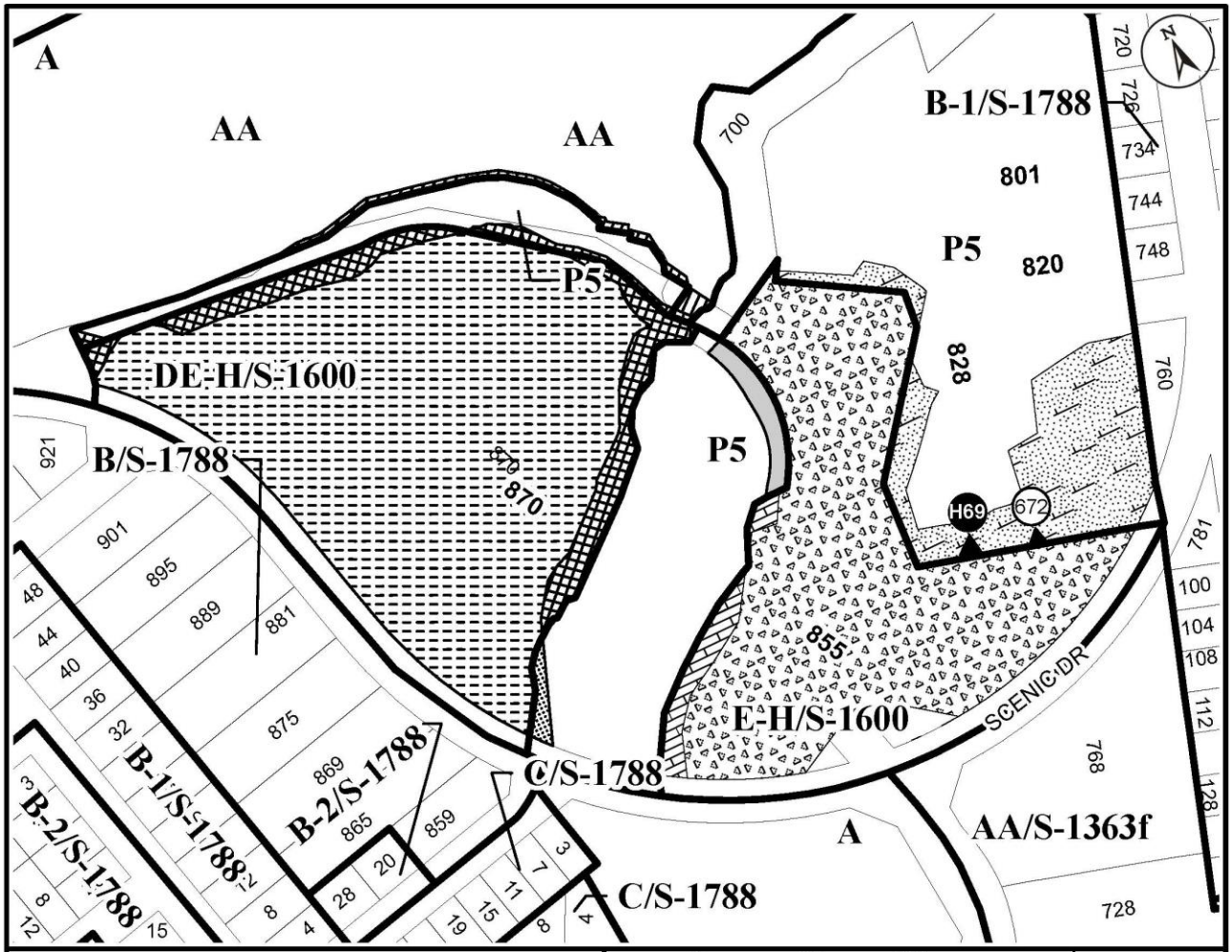

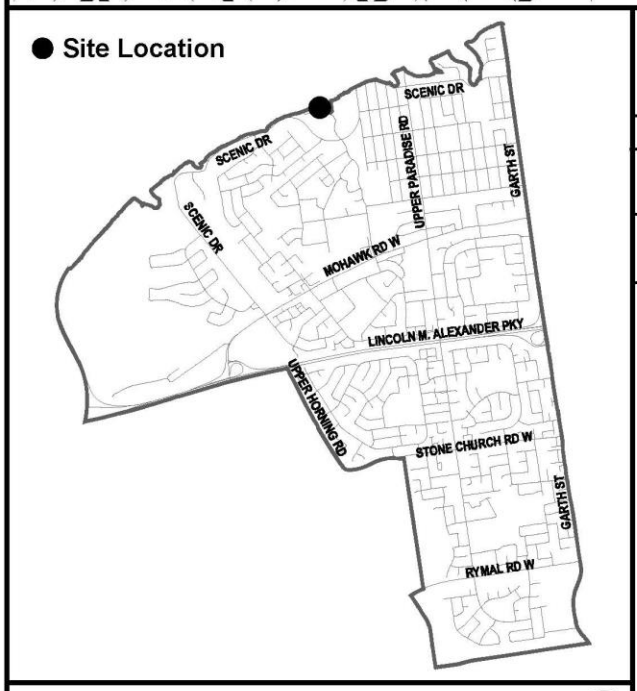

Key Map - Ward 14

Location Map
Map 2 of 2

Hamilton

PLANNING AND ECONOMIC DEVELOPMENT DEPARTMENT

File Name/Number:	Date:
ZAC-20-041/UHOPA-20-026/25T-202008	November 20, 2020

Appendix "A"	Scale:	Planner/Technician:
	N.T.S	TV/AL

Subject Property

801, 820, 828, 855, 865 & 870 Scenic Drive

Block 5 - Change in Zoning from the Conservation/Hazard Land (P5) Zone to the "DE/S-_" (Low Density Multiple Dwellings) District, Modified

Block 6 - Change in Zoning from the "E-H/S-1600" (Multiple Dwellings, Lodges, Clubs, Etc.) District, Modified, Holding to the Conservation/Hazard Land (P5) Zone

Block 7 - Change in Zoning from the "E-H/S-1600" (Multiple Dwellings, Lodges, Clubs, Etc.) District, Modified, Holding to the "DE/S-_" (Low Density Multiple Dwellings) District, Modified

Block 8 - Change in Zoning from the Conservation/Hazard Land (P5, 672,H69) Zone to the "DE/S-_" (Low Density Multiple Dwellings) District, Modified