


Proposed Schedule, Map, and Appendix Amendments – RHOP All Volumes

Schedule / Map Number	Proposed Changes	Why Change is Required
Volume 1		
Schedule B – Natural Heritage System	<p>Remove identification of “Core Area” on a portion of the lands at 19 McDonald Street, Flamborough that are proposed for redesignation to “Settlement Residential” in the Rockton Rural Settlement Area (relates to Vol. 2 designation amendment). Retain identification as “Greenbelt Protected Countryside”.</p>  <p>The map shows a green-tinted area with black lines representing roads or boundaries. A red circle highlights a specific location within this area. The word 'Rockton' is printed in large black letters in the lower right portion of the map.</p>	<p>To appropriately recognize the limits of the environmental features on the subject lands.</p>


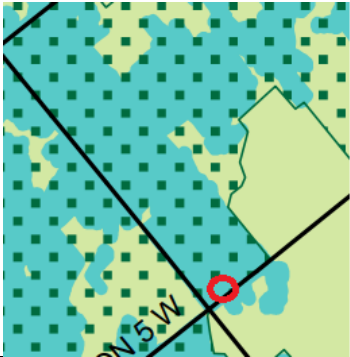
Proposed Schedule, Map, and Appendix Amendments – RHOP All Volumes

Remove identification of "Core Area" on a portion of the lands at 1571 Concession 5 West, Flamborough, consistent with proposed area of rezoning from P7 to A2 in 05-200 Housekeeping ZBA. Retain identification as "Greenbelt Protected Countryside" and "Greenbelt Natural Heritage System".

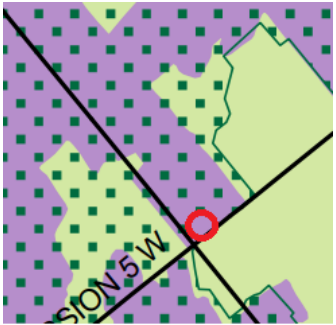


To appropriately recognize the limits of the environmental features on the subject lands.

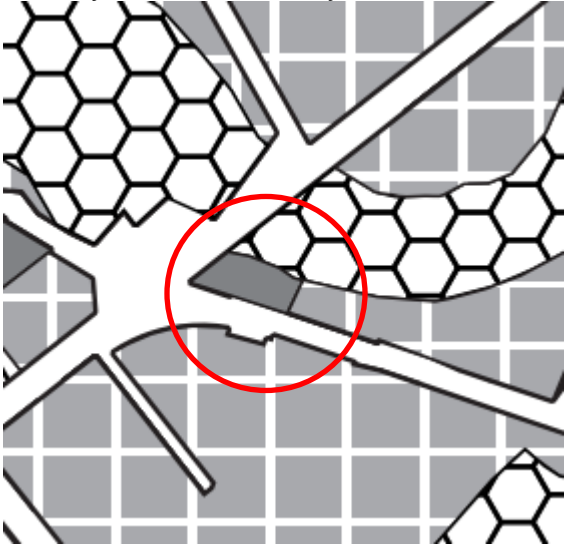
Proposed Schedule, Map, and Appendix Amendments – RHOP All Volumes

<p>Schedule B-2 - Detailed Natural Heritage Features Key Natural Heritage Feature Significant Woodlands</p>	<p>Remove identification of "Key Natural Heritage Feature Significant Woodlands" on a portion of the lands at 19 McDonald Street, Flamborough that are proposed for redesignation to "Settlement Residential" in the Rockton Rural Settlement Area (relates to Vol. 2 designation amendment). Retain identification as "Greenbelt Protected Countryside".</p> 	<p>To appropriately recognize the limits of the environmental features on the subject lands.</p>
	<p>Remove identification of "Key Natural Heritage Feature Significant Woodlands" on a portion of the lands at 1571 Concession 5 West, Flamborough, consistent with proposed area of rezoning from P7 to A2 in 05-200 Housekeeping ZBA. Retain identification as "Greenbelt Protected Countryside" and "Greenbelt Natural Heritage System".</p> 	<p>To appropriately recognize the limits of the environmental features on the subject lands.</p>

Proposed Schedule, Map, and Appendix Amendments – RHOP All Volumes

<p>Schedule B-6 - Detailed Natural Heritage Features Local Natural Area Environmentally Significant Areas</p>	<p>Remove identification of "Local Natural Area Environmentally Significant Area" on a portion of the lands at 1571 Concession 5 West, Flamborough, consistent with proposed area of rezoning from P7 to A2 in 05-200 Housekeeping ZBA. Retain identification as "Greenbelt Protected Countryside" and "Greenbelt Natural Heritage System".</p> 	<p>To appropriately recognize the limits of the environmental features on the subject lands.</p>
--	---	--

Volume 2

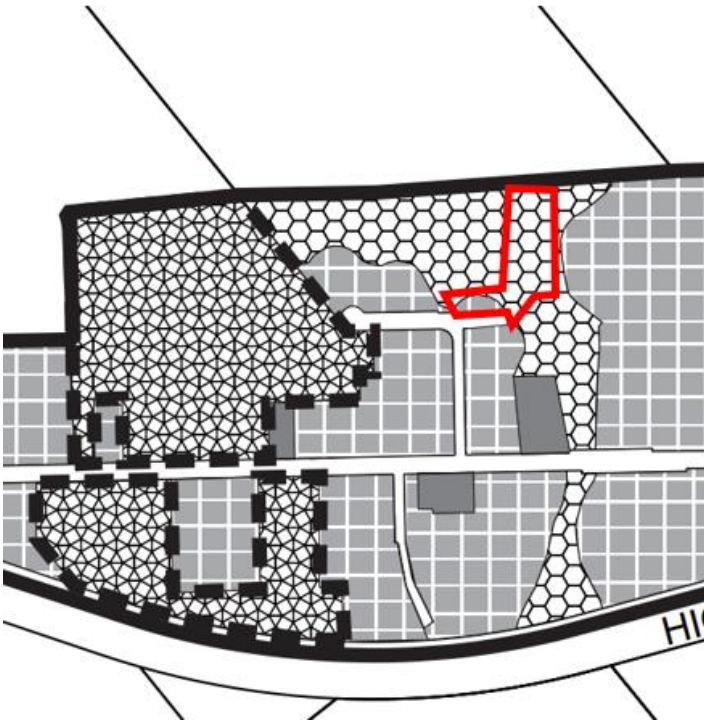
<p>Map 8a - Greensville Rural Settlement Area Plan</p>	<p>Identify lands at 78 Hwy 8, Greensville with Site Specific Area (dashed line)</p> 	<p>Apply a site specific policy to recognize use of these lands for commercial use with a residential component.</p>
--	--	--

Proposed Schedule, Map, and Appendix Amendments – RHOP All Volumes

Map 13 – Rockton
Rural Settlement
Area Plan

Redesignate a portion of lands at 19 McDonald St, Flamborough, from the Natural Open Space (Hazard Lands) designation to the Settlement Residential Designation

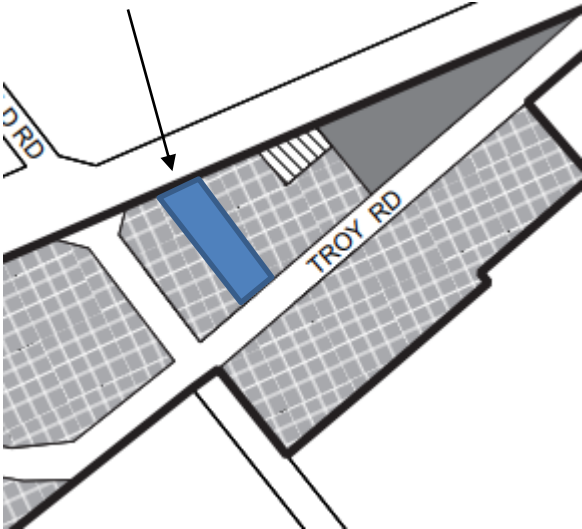
To appropriately recognize the limits of the environmental features on the subject lands, and the area of land used for residential purposes.



Proposed Schedule, Map, and Appendix Amendments – RHOP All Volumes

Map 16 – Troy Rural
Settlement Area Plan

Redesignate 2299 Troy Road from "Settlement Residential" to "Settlement Institutional"



Redesignation will bring designation into alignment with Zoning on the property – which is Settlement Institutional (S3) in 05-200.