

Key Map - Ward 15

Location Map



PLANNING AND ECONOMIC DEVELOPMENT DEPARTMENT

File Name/Number:
 ZAC-19-044 & 25T-21900 & UHOPA 19-012


Date:
 September 13, 2021

Appendix "A"

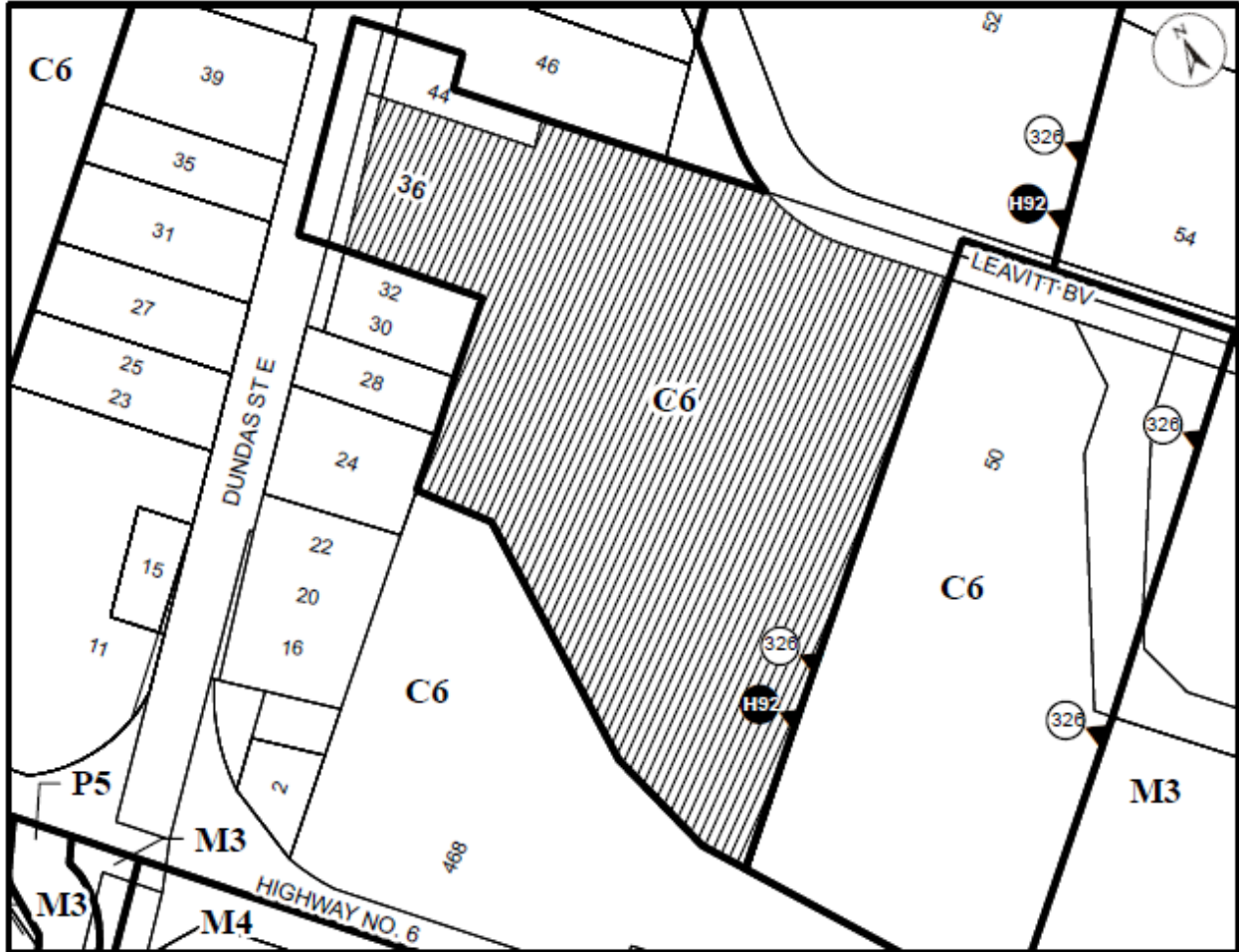
Scale:
 N.T.S

Planner/Technician:
 RB/VS

Subject Property

 30 Dundas Street East, Flamborough





● Site Location



Key Map - Ward 15

Location Map



Hamilton

PLANNING AND ECONOMIC DEVELOPMENT DEPARTMENT

File Name/Number:
ZAC-19-044 & 25T-21900 & UHOPA 19-012


Date:
September 13, 2021

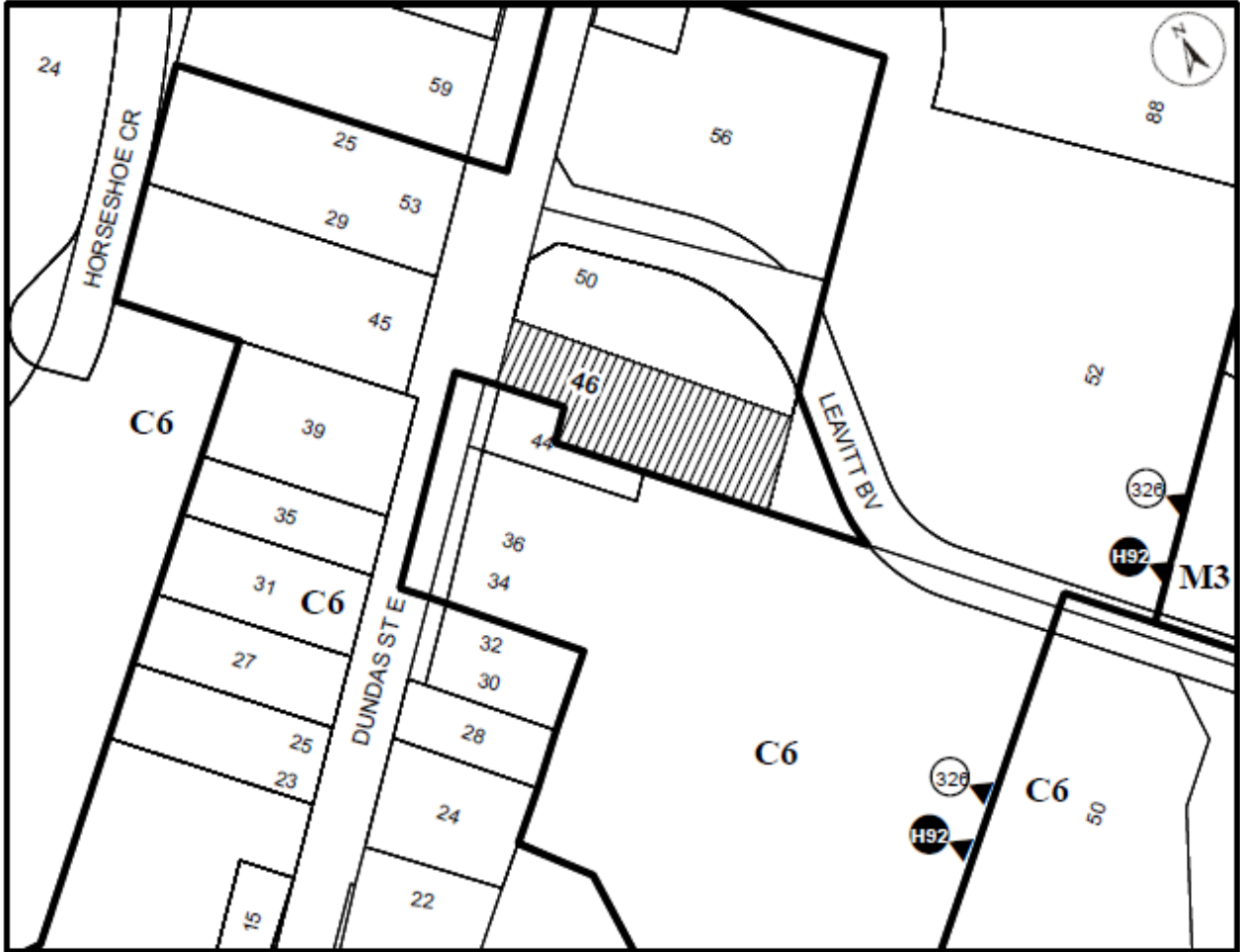
Appendix "A"

Scale:
N.T.S

Planner/Technician:
RB/VS

Subject Property

 36 Dundas Street East, Flamborough



● Site Location



Key Map - Ward 15

Location Map



Hamilton

PLANNING AND ECONOMIC DEVELOPMENT DEPARTMENT

File Name/Number:
ZAC-19-044 & 25T-21900 & UHOPA 19-012

Date:
September 13, 2021

Appendix "A"

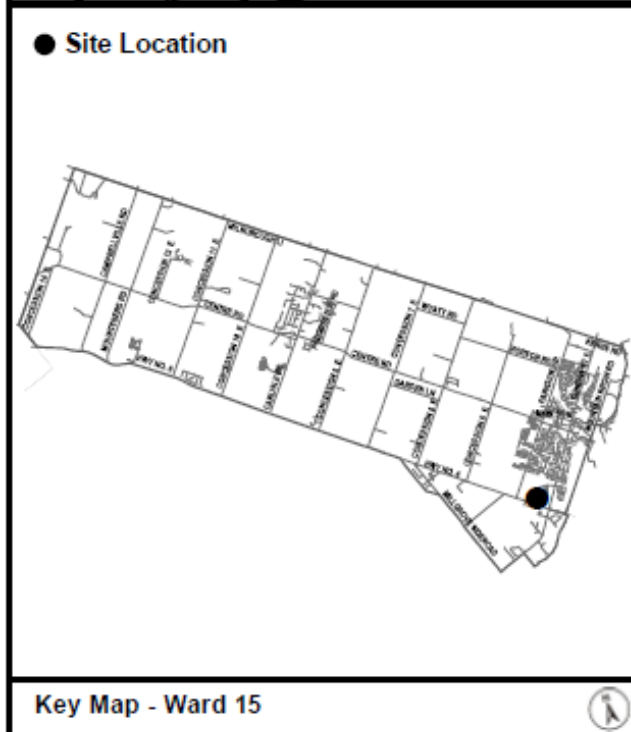
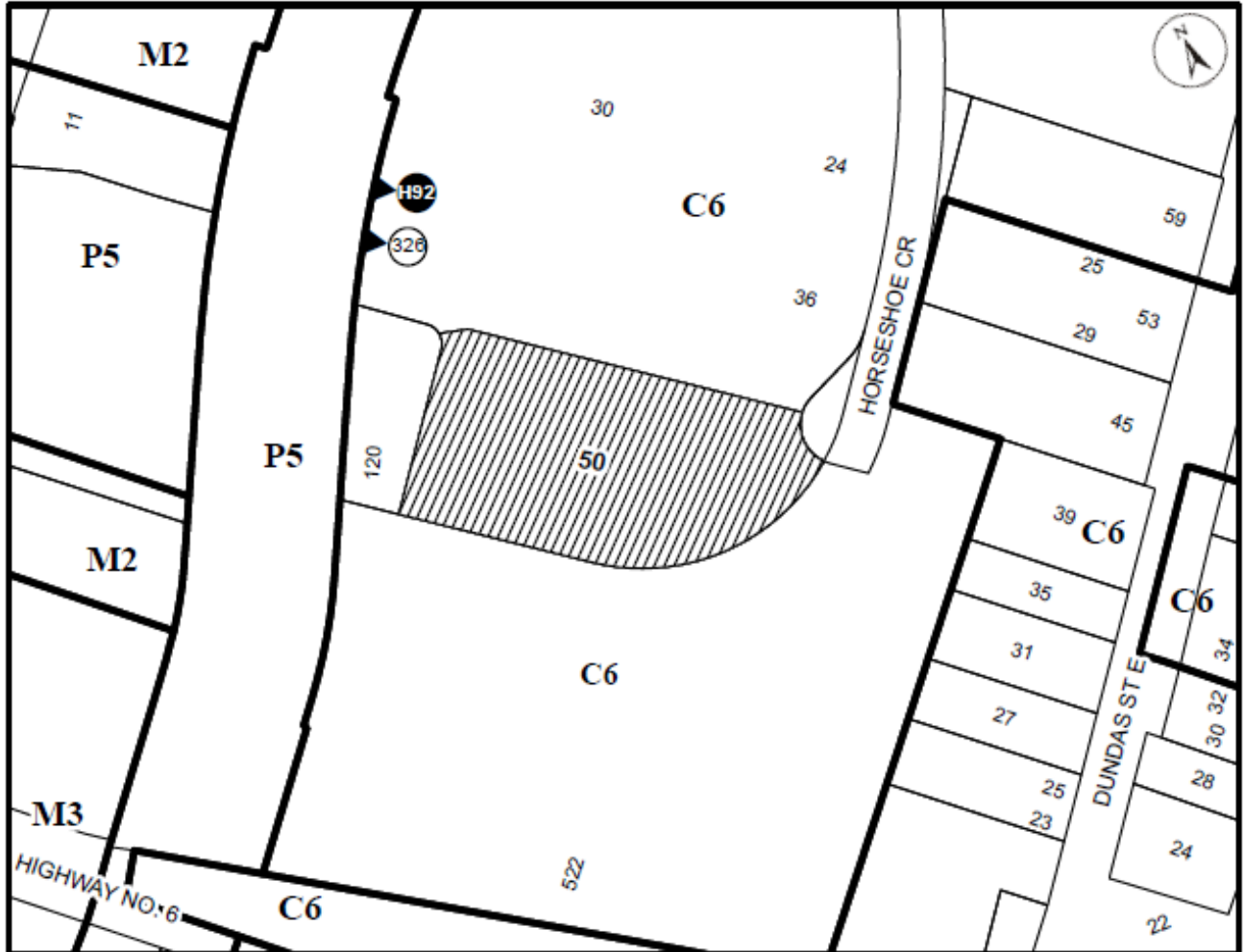
Scale:
N.T.S

Planner/Technician:
RB/VS

Subject Property




46 Dundas Street East, Flamborough




Location Map

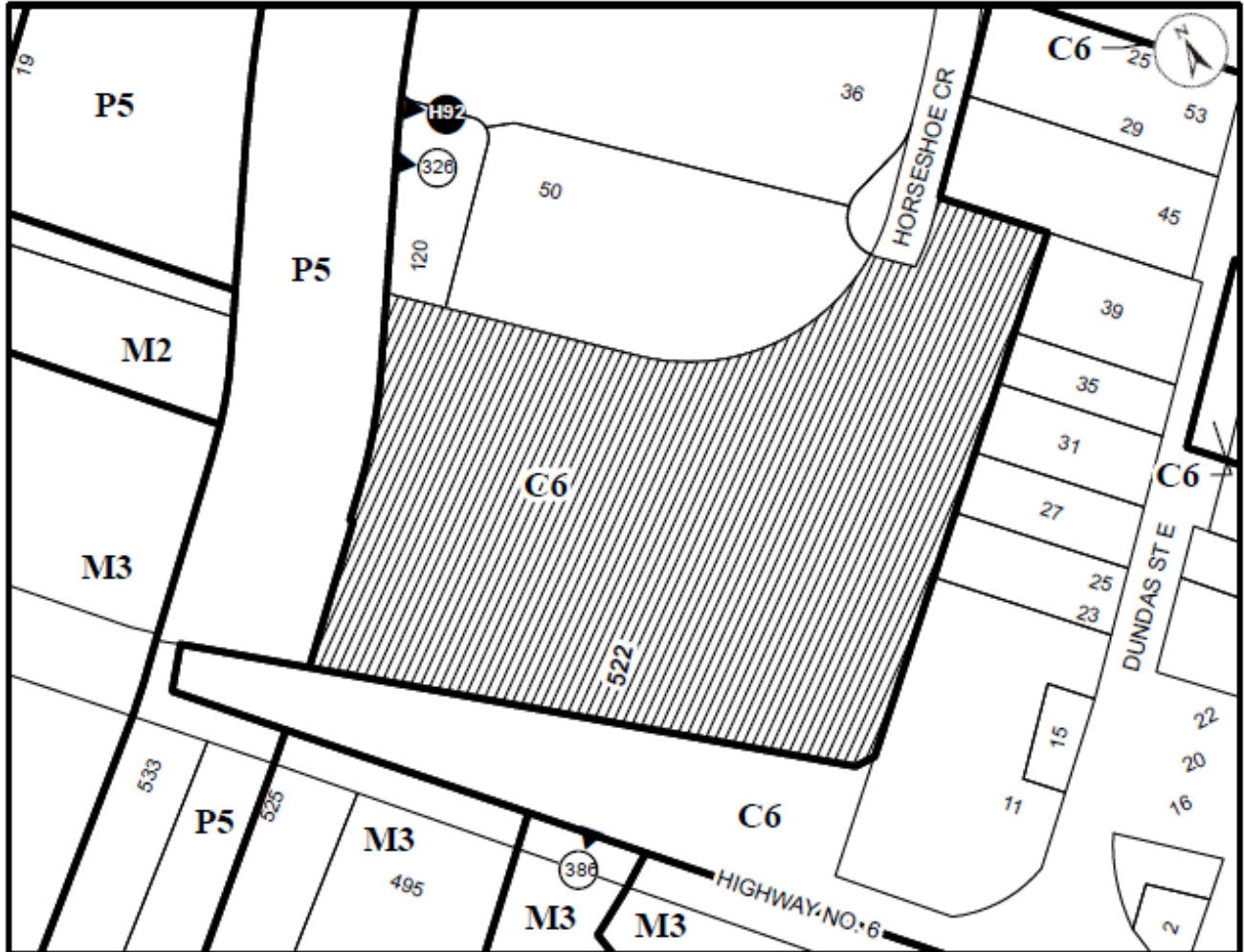
PLANNING AND ECONOMIC DEVELOPMENT DEPARTMENT


Hamilton

File Name/Number: ZAC-19-044 & 25T-21900 & UHOPA 19-012	Date: September 13, 2021
Appendix "A"	Scale: N.T.S.
Planner/Technician: RB/VJS	

Subject Property

 50 Horseshoe Crescent, Flamborough



● Site Location



Key Map - Ward 15

Location Map



Hamilton

PLANNING AND ECONOMIC DEVELOPMENT DEPARTMENT

File Name/Number:
ZAC-19-044 & 25T-21900 & UHOPA 19-012


Date:
September 13, 2021

Appendix "A"

Scale:
N.T.S

Planner/Technician:
RB/VS

Subject Property

 522 Highway No. 6, Flamborough

