

Authority: Item 9, Public Works Committee
Report: 22-003
Date: February 23, 2022
Ward: 1, 2, 3, 4, 5, 6, 8, 9, 10,11,
12, 13, 14, 15

Bill No. 028

CITY OF HAMILTON

BY-LAW NO. 20-

**To Amend By-law No. 01-215
Being a By-law To Regulate Traffic**

WHEREAS sections 8, 9 and 10 of the Municipal Act, 2001, S.O. 2001, c. 25, authorize the City of Hamilton to pass by-laws as necessary or desirable for the public and municipal purposes, and in particular paragraphs 4 through 8 of subsection 10(2) authorize by-laws respecting: assets of the municipality, the economic, social and environmental well-being of the municipality; health, safety and well-being of persons; the provision of any service or thing that it considers necessary or desirable for the public; and the protection of persons and property;

AND WHEREAS on the 18th day of September 2001, the Council of the City of Hamilton enacted By-law No. 01-215 to regulate traffic;

AND WHEREAS it is necessary to amend By-law No. 01-215.

NOW THEREFORE the Council of the City of Hamilton enacts as follows:

1. Schedule 2 (Speed Limits) of By-law No. 01-215, as amended, is hereby further amended by removing from Section "A" (Ancaster) thereof the following items, namely:

Cayuga Avenue	Mohawk Road	Iroquois Avenue	40km/h
Troy Road	Highway 5 West	Highway 5 West	50

And by adding to section "A" (Ancaster) thereof the following items, namely;

Troy Road	Highway 5 West	Highway 5 West	40
-----------	----------------	----------------	----

And by removing from section "C" (Flamborough) thereof the following items, namely;

Seaton Road	Safari Road	City limit	
-------------	-------------	------------	--

And by adding to section “C” (Flamborough) thereof the following items, namely;

Seaton Road	Safari Road	City limit	50
-------------	-------------	------------	----

And by adding to section “E” (Hamilton) thereof the following items, namely;

Queensbury Drive	Upper Ottawa Street	Queen Victoria Drive	30
Quaker Crescent	Quinlan Court	Questor Court	30

And by removing from section “E” (Hamilton) thereof the following items, namely;

Quaker Crescent	Queen Victoria Drive	Queen Victoria Drive	30
-----------------	----------------------	----------------------	----

And by adding to section “F” (Stoney Creek) thereof the following items, namely;

Winterberry Drive	Paramount Drive	Highland Road West	30
Millen Road	Hwy. #8	Maple Drive	40

And by removing from section “F” (Stoney Creek) thereof the following items, namely;

Winterberry Drive	Paramount Drive	Highland Road East	30
-------------------	-----------------	--------------------	----

2. Schedule 3 (Flashing School Zones – Reduced Speed Limit) of By-law No. 01-215, as amended, is hereby further amended by removing from Section "B" (Dundas) thereof the following item, namely:

Governor’s Road	Moss Boulevard to a point 75 metres east of Huntingwood Avenue	40	7:55 a.m. to 9:25 a.m. 10:55 a.m. to 1:45 p.m. 2:25 p.m. to 4:10 p.m.
-----------------	--	----	---

And by adding to Section “B” (Dundas) thereof the following items, namely;

Governor’s Road	Moss Boulevard to a point 75 metres east of Huntingwood Avenue	40	7:35 a.m. to 9:30 a.m. 10:55 a.m. to 1:45 p.m. 2:05 p.m. to 4:10 p.m.
-----------------	--	----	---

And by removing from Section “C” (Flamborough) thereof the following items, namely;

Parkside Drive	150 metres west of	40	7:35 a.m. to 9:20 a.m.
----------------	--------------------	----	------------------------

	Braeheid Avenue to Cole Street		2:20 p.m. to 3:55 p.m.
Centre Road	480 metres south of Concession 5 to a point 560m southerly	50	8:15 a.m. to 9:00 a.m. 11:20 a.m. to 12:30 p.m.
10th Concession East	Centre Road to a point 400 metres north of Centre Road	40	2:55 p.m. to 3:35 p.m. 8:30 a.m. to 9:15 a.m. 3:10 p.m. to 3:50 p.m.

And by removing from Section "C" (Flamborough) thereof the following items, namely;

Parkside Drive	150 metres west of Braeheid Avenue to Cole Street	40	7:30 a.m. to 9:30 a.m. 2:20 p.m. to 4:05 p.m.
Centre Road	480 metres south of Concession 5 to a point 560m southerly	50	7:50 a.m. to 8:35 a.m. 11:20 a.m. to 12:30 p.m. 2:30 p.m. to 3:10 p.m.
10th Concession East	Centre Road to a point 400 metres north of Centre Road	40	8:45 a.m. to 9:30 a.m. 3:25 p.m. to 4:05 p.m.

And by removing from Section "D" (Glanbrook) thereof the following items, namely;

Airport Road	Marion Street to a point 340 metres westerly	40	8:00 a.m. to 8:45 a.m. 10:00 a.m. to 11:00 a.m. 12:20 p.m. to 1:20 p.m. 2:40 p.m. to 3:20 p.m.
Fletcher Road	Rymal Road to a point 40 metres south of Blue Mountain Drive	40	8:30 a.m. to 9:40 a.m. 11:45 a.m. to 12:55 p.m. 3:15 p.m. to 4:20 p.m.

And by adding to Section "D" (Glanbrook) thereof the following items, namely;

Airport Road	Marion Street to a point 340 metres westerly	40	8:45 a.m. to 9:30 a.m. 10:00 a.m. to 11:00 a.m. 12:20 p.m. to 1:20 p.m. 3:25 p.m. to 4:05 p.m.
Fletcher Road	Rymal Road to a point 40 metres south of Blue Mountain Drive	40	8:05 a.m. to 9:45 a.m. 11:45 a.m. to 12:55 p.m. 2:50 p.m. to 4:20 p.m.

And by removing from Section "E" (Hamilton) thereof the following items, namely;

Aberdeen Avenue	Chedoke Avenue to Queen Street	40	8:00 a.m. to 9:25 a.m. 11:45 a.m. to 12:25 p.m. 2:50 p.m. to 4:00 p.m.
Barton Street East	Kinrade Avenue to Barnesdale Avenue North	40	7:45 a.m. to 9:00 a.m. 11:20 a.m. to 12:35 p.m. 2:45 p.m. to 3:35 p.m.
Cannon Street East	Rosslyn Avenue to a point 50 metres east of East Bend Avenue	40	8:30 a.m. to 9:25 a.m. 3:20 p.m. to 4:00 p.m.
Cannon Street East	Connaught Avenue to a point 110 metres west of Lottridge Street	40	8:00 a.m. to 10:35 a.m. 11:35 a.m. to 1:55 p.m. 2:35 p.m. to 3:40 p.m.
Cannon Street East	Cathcart Street to Catharine Street North	40	8:10 a.m. to 9:05 a.m. 12:40 p.m. to 1:55 p.m. 2:50 p.m. to 3:40 p.m.
Fennell Avenue West	Garth Street to a point 170 metres east of Auchmar Road	40	8:00 a.m. to 10:00 a.m. 3:20 p.m. to 5:15 p.m.
Fennell Avenue East	Upper James Street to East 7th Street	40	8:10 a.m. to 9:10 a.m. 10:30 a.m. to 11:10 a.m. 1:10 p.m. to 1:50 p.m. 2:55 p.m. to 3:45 p.m.
Garth Street	140 metres south of Rymal Road to a point 450 metres south of Rymal Road	40	8:40 a.m. to 9:25 a.m. 3:20 p.m. to 4:00 p.m.
Garth Street	Braemar Place to Bendamere Avenue	40	8:00 a.m. to 10:00 a.m. 3:20 p.m. to 5:15 p.m.
King Street East	Rosslyn Avenue to Kenilworth Avenue	40	8:00 a.m. to 9:15 a.m. 11:25 a.m. to 1:00 p.m. 2:55 p.m. to 4:00 p.m.
King Street East	West Avenue to a point 30m east of Emerald Street North	40	8:15 a.m. to 9:00 a.m. 10:15 a.m. to 11:20 a.m. 12:35 p.m. to 1:40 p.m. 2:50 p.m. to 3:35 p.m.
King Street East	50m west of Gage Avenue North to a point 38 metres west of Spadina Avenue	40	7:40 a.m. to 10:35 a.m. 11:20 a.m. to 1:55 p.m. 2:40 p.m. to 3:40 p.m.
Longwood Road	100 metres south of King Street West to a point 43 metres north of Main Street West	40	7:45 a.m. to 9:00 a.m. 11:00 a.m. to 1:00 p.m. 2:25 p.m. to 3:35 p.m.
Main Street East	40 metres east of	40	8:00 a.m. to 9:15 a.m.

	Park Row to a point 30 metres west of Tuxedo Avenue		11:25 a.m. to 1:00 p.m. 2:55 p.m. to 4:00 p.m.
Main Street East	West Avenue to 46 metres east of Emerald Street North	40	8:15 a.m. to 9:00 a.m. 10:15 a.m. to 11:20 a.m. 12:35 p.m. to 1:40 p.m. 2:50 p.m. to 3:35 p.m.
Main Street East	Edgemont Street North to Rosslyn Avenue North	40	8:00 a.m. to 9:15 a.m. 11:25 a.m. to 1:00 p.m. 2:55 p.m. to 4:00 p.m.
Main Street West	Cootes Drive to a point 83 metres west of Macklin Street	50	7:45 a.m. to 9:00 a.m. 11:00 a.m. to 1:00 p.m. 2:25 p.m. to 3:35 p.m.
Mohawk Road West	160 metres west of Magnolia Drive to a point 130 metres west of West 5th Street	40	7:35 a.m. to 9:00 a.m. 11:10 a.m. to 2:00 p.m. 2:40 p.m. to 4:00 p.m.
Paradise Road	64 metres south of King Street West to Bond Street	40	7:45 a.m. to 9:00 a.m. 11:00 a.m. to 1:00 p.m. 2:25 p.m. to 3:35 p.m.
Parkdale Avenue	Melvin Avenue to King Street	40	7:50 a.m. to 9:05 a.m. 11:10 a.m. to 1:45 p.m. 2:45 p.m. to 3:55 p.m.
Queenston Road	Isabel Avenue to Delena Avenue	40	7:50 a.m. to 9:05 a.m. 11:10 a.m. to 1:45 p.m. 2:45 p.m. to 3:55 p.m.
Sherman Avenue North	Barton Street East to Somerset Avenue	40	7:45 a.m. to 9:00 a.m. 11:20 a.m. to 12:35 p.m. 2:45 p.m. to 3:35 p.m.
Upper Paradise Road	75 metres north of Meadowbank Drive to Skyview Drive	40	7:50 a.m. to 8:35 a.m. 9:30 a.m. to 1:40 p.m. 2:40 p.m. to 3:20 p.m.
Upper Paradise Road	60 metres south of Lunner Avenue to 50 metres north of Buckingham Drive	40	7:35 a.m. to 9:00 a.m. 11:10 a.m. to 2:00 p.m. 2:40 p.m. to 4:00 p.m.
Wentworth Street North	King Street West to Wilson Street	40	7:50 a.m. to 8:35 a.m. 2:25 p.m. to 3:00 p.m.
West 5 th Street	Mohawk Road West to a point 100 metres south of Tyrone Drive	40	8:05 a.m. to 9:00 a.m. 3:05 p.m. to 4:05 p.m.
Wilson Street	Wentworth Street North to Sanford Avenue North	40	7:50 a.m. to 8:35 a.m. 2:25 p.m. to 3:00 p.m.

Wilson Street	30 metres west of Mary Street to a point 25 metres east of Cathcart Street	40	8:10 a.m. to 9:05 a.m. 12:40 p.m. to 1:55 p.m. 2:50 p.m. to 3:40 p.m.
---------------	---	----	---

And by adding to Section "E" (Hamilton) thereof the following items, namely;

Aberdeen Avenue	Chedoke Avenue to Queen Street	40	8:10 a.m. to 9:30 a.m. 11:45 a.m. to 12:25 p.m. 2:50 p.m. to 4:05 p.m.
Cannon Street East	Rosslyn Avenue to a point 50 metres east of East Bend Avenue	40	8:35 a.m. to 9:30 a.m. 3:25 p.m. to 4:05 p.m.
Cannon Street East	Connaught Avenue to a point 110 metres west of Lottridge Street	40	7:50 a.m. to 10:35 a.m. 11:35 a.m. to 1:55 p.m. 2:40 p.m. to 3:40 p.m.
Cannon Street East	Cathcart Street to Catharine Street North	40	8:15 a.m. to 9:05 a.m. 12:40 p.m. to 1:55 p.m. 2:55 p.m. to 3:40 p.m.
Fennell Avenue West	Garth Street to a point 170 metres east of Auchmar Road	40	7:45 a.m. to 8:45 a.m. 3:20 p.m. to 5:15 p.m.
Fennell Avenue East	Upper James Street to East 7th Street	40	8:45 a.m. to 9:30 a.m. 10:30 a.m. to 11:10 a.m. 1:10 p.m. to 1:50 p.m. 3:25 p.m. to 4:05 p.m.
Garth Street	140 metres south of Rymal Road to a point 450 metres south of Rymal Road	40	8:45 a.m. to 9:30 a.m. 3:25 p.m. to 4:05 p.m.
Garth Street	Braemar Place to Bendamere Avenue	40	7:45 a.m. to 8:45 a.m. 3:20 p.m. to 5:15 p.m.
King Street East	Rosslyn Avenue to Kenilworth Avenue	40	7:40 a.m. to 9:20 a.m. 11:25 a.m. to 1:00 p.m. 2:30 p.m. to 4:00 p.m.
King Street East	50m west of Gage Avenue North to a point 38 metres west of Spadina Avenue	40	7:50 a.m. to 10:35 a.m. 11:20 a.m. to 1:55 p.m. 2:40 p.m. to 3:40 p.m.
Longwood Road	100 metres south of King Street West to a point 43 metres north of Main Street West	40	7:45 a.m. to 8:50 a.m. 11:00 a.m. to 1:00 p.m. 2:25 p.m. to 3:10 p.m.
Main Street East	40 metres east of	40	7:40 a.m. to 9:20 a.m.

	Park Row to a point 30 metres west of Tuxedo Avenue		11:25 a.m. to 1:00 p.m. 2:30 p.m. to 4:00 p.m.
Main Street East	Edgemont Street North to Rosslyn Avenue North	40	7:40 a.m. to 9:20 a.m. 11:25 a.m. to 1:00 p.m. 2:30 p.m. to 4:00 p.m.
Main Street West	Cootes Drive to a point 83 metres west of Macklin Street	50	7:45 a.m. to 8:50 a.m. 11:00 a.m. to 1:00 p.m. 2:25 p.m. to 3:10 p.m.
Mohawk Road West	160 metres west of Magnolia Drive to a point 130 metres west of West 5th Street	40	7:30 a.m. to 9:30 a.m. 11:10 a.m. to 2:00 p.m. 1:55 p.m. to 4:05 p.m.
Paradise Road	64 metres south of King Street West to Bond Street	40	7:45 a.m. to 8:50 a.m. 11:00 a.m. to 1:00 p.m. 2:25 p.m. to 3:10 p.m.
Parkdale Avenue	Melvin Avenue to King Street	40	7:45 a.m. to 9:30 a.m. 11:10 a.m. to 1:45 p.m. 2:45 p.m. to 4:05 p.m.
Queenston Road	Isabel Avenue to Delena Avenue	40	7:45 a.m. to 9:30 a.m. 11:10 a.m. to 1:45 p.m. 2:25 p.m. to 4:05 p.m.
Upper Paradise Road	75 metres north of Meadowbank Drive to Skyview Drive	40	7:40 a.m. to 8:25 a.m. 9:30 a.m. to 1:40 p.m. 2:30 p.m. to 3:10 p.m.
Upper Paradise Road	60 metres south of Lunner Avenue to 50 metres north of Buckingham Drive	40	7:30 a.m. to 9:30 a.m. 11:10 a.m. to 2:00 p.m. 1:55 p.m. to 4:05 p.m.
Wentworth Street North	King Street West to Wilson Street	40	8:00 a.m. to 8:45 a.m. 2:50 p.m. to 3:30 p.m.
West 5 th Street	Mohawk Road West to a point 100 metres south of Tyrone Drive	40	8:05 a.m. to 9:05 a.m. 2:55 p.m. to 4:05 p.m.
Wilson Street	Wentworth Street North to Sanford Avenue North	40	8:00 a.m. to 8:45 a.m. 2:50 p.m. to 3:30 p.m.
Wilson Street	30 metres west of Mary Street to a point 25 metres east of Cathcart Street	40	8:15 a.m. to 9:05 a.m. 12:40 p.m. to 1:55 p.m. 2:55 p.m. to 3:40 p.m.

And by removing from Section "F" (Stoney Creek) thereof the following items, namely;

Barton Street	365 metres west of Lewis Road to a point 150 metres east of Lewis Road	40	7:45 a.m. to 9:10 a.m. 2:40 p.m. to 4:00 p.m.
Barton Street	Fifty Road to Winona Road	40	7:50 a.m. to 9:25 a.m. 3:15 p.m. to 4:00 p.m.
King Street East	Highway 8 Green Road	40	8:15 a.m. to 9:15 a.m. 11:30 a.m. to 12:55 p.m. 3:10 p.m. to 3:55 p.m.
Gray Road	Highway 8 to Passmore Street	40	7:30 a.m. to 8:15 a.m. 11:00 a.m. to 1:45 p.m. 2:20 p.m. to 3:00 p.m.
Highway 8	30 metres east of Green Road to a point 34 metres west of King Street East	50	8:15 a.m. to 9:15 a.m. 11:30 a.m. to 12:55 p.m. 3:10 p.m. to 3:55 p.m.
Highway 8	300 metres east of Glover Road to a point 150 metres west of Glover Road	50	8:40 a.m. to 9:25 a.m. 10:30 a.m. to 11:30 a.m. 1:10 p.m. to 2:10 p.m. 3:20 p.m. to 4:00 p.m.

And by removing from Section "F" (Stoney Creek) thereof the following items, namely;

Barton Street	365 metres west of Lewis Road to a point 150 metres east of Lewis Road	40	8:05 a.m. to 9:15 a.m. 2:45 p.m. to 4:05 p.m.
Barton Street	Fifty Road to Winona Road	40	8:05 a.m. to 9:30 a.m. 2:50 p.m. to 4:15 p.m.
King Street East	Highway 8 Green Road	40	7:40 a.m. to 8:35 a.m. 11:30 a.m. to 12:55 p.m. 2:30 p.m. to 3:15 p.m.
Gray Road	Highway 8 to Passmore Street	40	7:30 a.m. to 9:00 a.m. 11:00 a.m. to 1:45 p.m. 2:20 p.m. to 3:35 p.m.
Highway 8	30 metres east of Green Road to a point 34 metres west of King Street East	50	7:40 a.m. to 8:35 a.m. 11:30 a.m. to 12:55 p.m. 2:30 p.m. to 3:15 p.m.
Highway 8	300 metres east of Glover Road to a point 150 metres west of Glover Road	50	8:45 a.m. to 9:30 a.m. 10:30 a.m. to 11:30 a.m. 1:10 p.m. to 2:10 p.m. 3:25 p.m. to 4:05 p.m.

3. Schedule 5 (Stop Sign Locations) of By-law No. 01-215, as amended, is hereby further amended by removing from Section "F" (Stoney Creek) thereof the following items, namely:

Highland	East and West	Winterberry
----------	---------------	-------------

Schedule 5 (Stop Sign Locations) of By-law No. 01-215, as amended, is hereby further amended by adding to Section "F" (Stoney Creek) thereof the following items, namely:

Highland Road West	East and West	Winterberry Drive
Highland Road West	North and South	Upper Mount Albion Road
Upper Mount Albion Road	North and South	Highland Road West
Winterberry Drive	South	Highland Road West

Schedule 5 (Stop Sign Locations) of By-law No. 01-215, as amended, is hereby further amended by adding to Section "G" (Former Regional Roads) thereof the following items, namely:

Upper Mount Albion (Reg. Rd. 406)	Northbound/Southbound	Highland Road
--------------------------------------	-----------------------	---------------

4. Schedule 9 (No Right Turn on Red) of By-law No. 01-215, as amended, is hereby further amended by adding to Section "E" (Hamilton) thereof the following item, namely:

Upper James Street	Northbound and Southbound	Inverness Avenue	Anytime
Upper James Street	Northbound and Southbound	Queensdale Avenue	Anytime
Locke Street North	Northbound and Southbound	York Boulevard	Anytime

5. Schedule 18 (Bicycle Lanes) of By-law No. 01-215, as amended, is hereby further amended by removing from Section "E" (Hamilton) thereof the following item, namely:

York Blvd.	Dundurn St. to Queen St.	North curb lane	Anytime	Westerly
------------	--------------------------	-----------------	---------	----------

York Blvd.	Woodbine Cr. To 75m east of Queen St.	South curb lane	Anytime	Easterly
York Boulevard	North limit of the City boundary to Dundurn St	East curb lane	Anytime	Northerly
York Boulevard	North limit of the City boundary to Woodbine Cres	West curb lane	Anytime	Southerly

And by adding to section "E" (Hamilton) thereof the following items, namely;

Highland Road West	Upper Red Hill Valley Parkway to Winterberry Drive	North curb lane	Anytime	Westerly
Highland Road West	Upper Mount Albion to Winterberry Drive	South curb lane	Anytime	Easterly
Victoria Avenue North	Cannon Street East to Burlington Street East	East curb lane	Anytime	Northerly
Victoria Avenue North	Cannon Street East to Burlington Street East	East curb lane	Anytime	Southerly
York Boulevard	North limit of the City boundary to Queen Street North	North curb lane	Anytime	Westerly
York Boulevard	North limit of the City boundary to Queen Street North	South curb lane	Anytime	Easterly

6. Schedule 20 (Combined Foot & Bicycle Path) of By-law No. 01-215, as amended, is hereby further amended by adding to Section "F" (Stoney Creek) thereof the following item, namely:

Highland Road West	Upper Red Hill Valley Parkway to Upper Mount Albion Road	South side	Anytime	
--------------------	--	------------	---------	--

7. Schedule 29 (Weight Restrictions on Bridges) of By-law No. 01-215, as amended, is hereby further amended by adding to Section "D" (Glanbrook) thereof the following item, namely:

Woodburn Road

750 metres south of Regional
Road 20

15 Tonnes

8. Schedule 31 (Designated Areas – Reduced Speed Limit - 40km/h Neighbourhoods) to designate specific areas, or neighbourhoods, for reduced speed limits, is hereby repealed and replaced in the form attached hereto as Appendix “A” to this by-law.

9. Schedule 34 (Community Safety Zones) of By-law No. 01-215, as amended, is hereby further amended by removing from Section "A" (Ancaster) thereof the following item, namely:

Highway 5 West

Harrisburg Road to Troy Road

Anytime

And by adding to section “A” (Ancaster) thereof the following items, namely;

Highway 5 West

Harrisburg Road to Hunter Road

Anytime

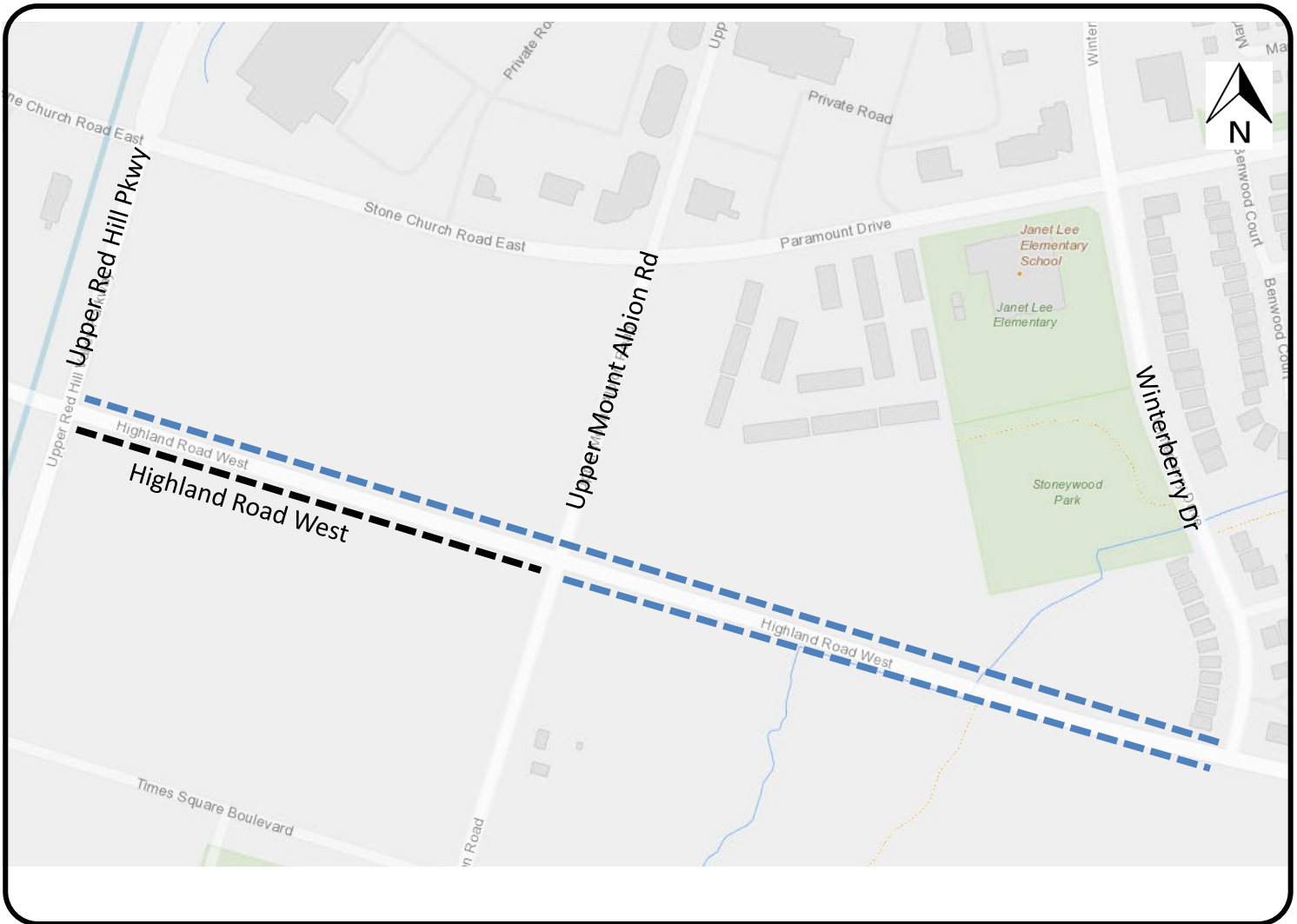
10. Subject to the amendments made in this By-law, in all other respects, By-law No. 01-215, including all Schedules thereto, as amended, is hereby confirmed unchanged.

11. This By-law shall come into force and take effect on the date of its passing and enactment.

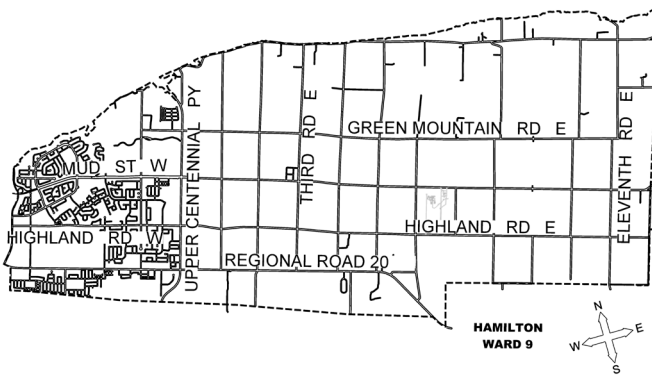
PASSED this 23rd day of February, 2022.

F. Eisenberger
Mayor

A. Holland
City Clerk



KEY MAP





PROPOSED STREET SEGMENTS

Highland Road West between Upper Red Hill Valley Parkway to Winterberry Drive

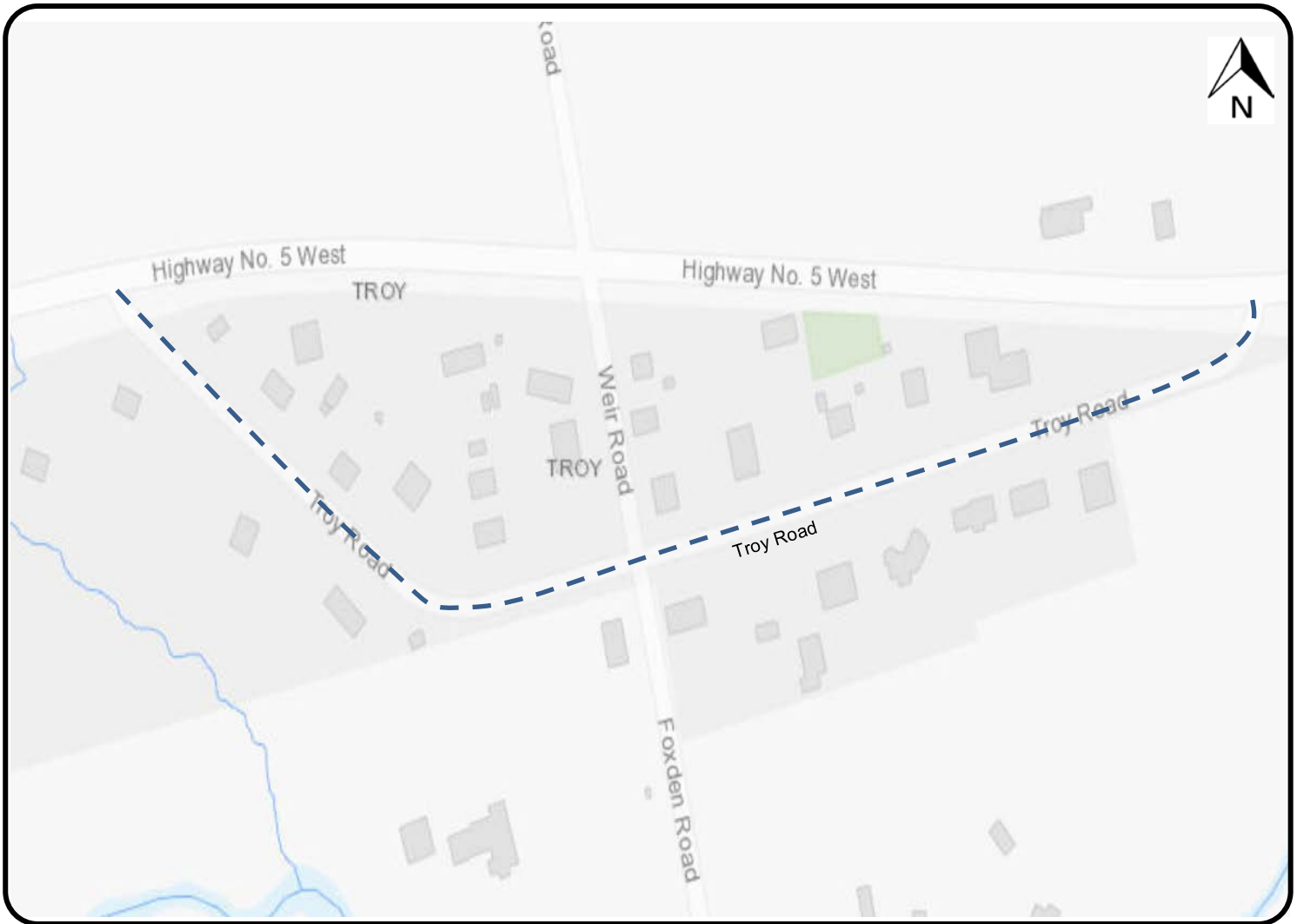
Transportation Operations & Maintenance
PUBLIC WORKS DEPARTMENT

LEGEND

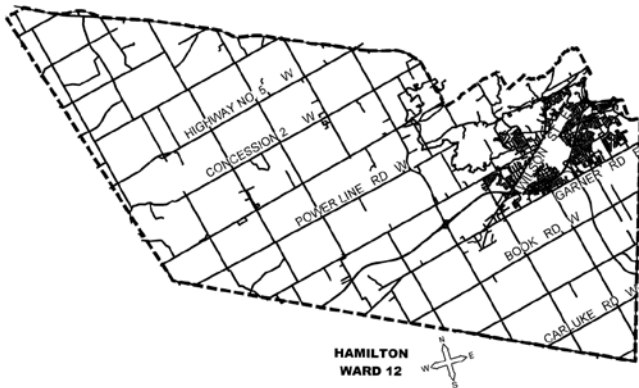
-  Proposed Bicycle Lane
-  Proposed Combined Foot & Bicycle Path

SCALE
NOT TO SCALE

DATE
February 23, 2022



KEY MAP



PROPOSED STREET SEGMENTS

Troy Road between Highway 5 West and Highway 5 West

Transportation Operations & Maintenance
PUBLIC WORKS DEPARTMENT

LEGEND

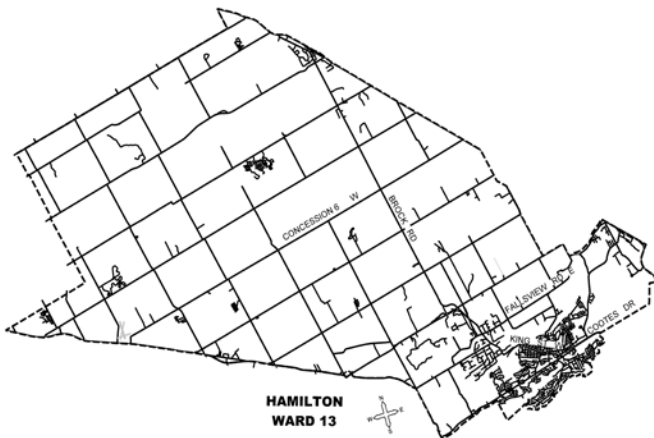
— — — — Proposed 40 km/h speed limit

SCALE
NOT TO SCALE

DATE
February 23, 2022



KEY MAP




PROPOSED STREET SEGMENTS

Seaton Road between Safari Road and Boundary between North Dumfries and Hamilton

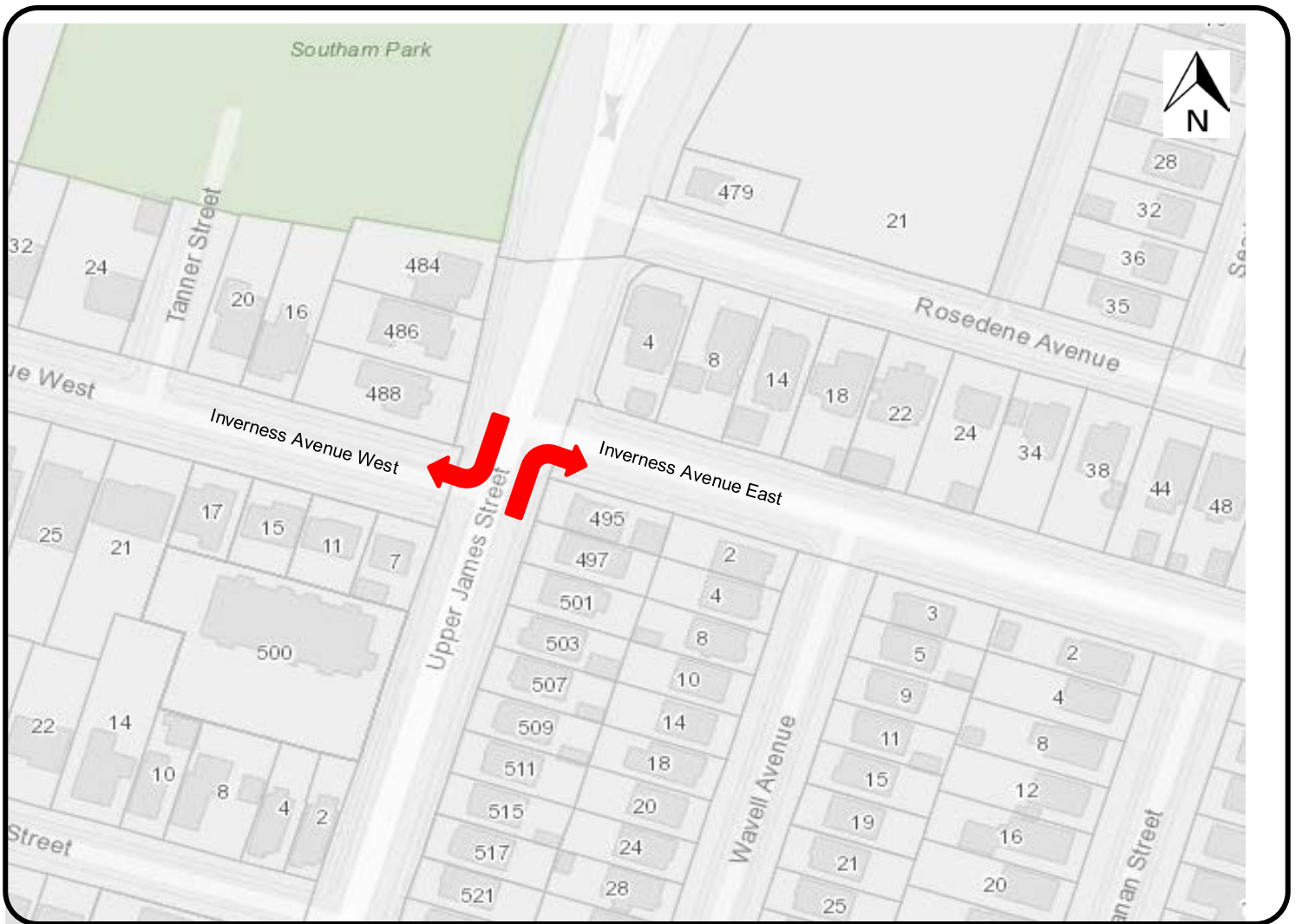
Transportation Operations & Maintenance
PUBLIC WORKS DEPARTMENT

LEGEND

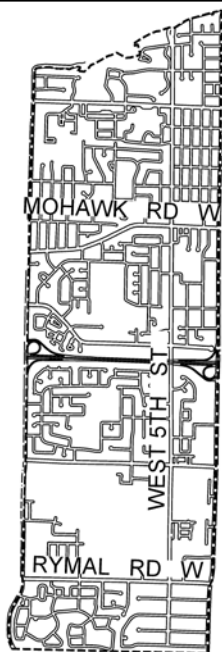
 Proposed 50 km/h speed limit

SCALE
NOT TO SCALE

DATE
February 23, 2022



KEY MAP



**HAMILTON
WARD 8**



PROPOSED STREET SEGMENTS

Upper James Street at Inverness Avenue

Transportation Operations & Maintenance
PUBLIC WORKS DEPARTMENT

LEGEND



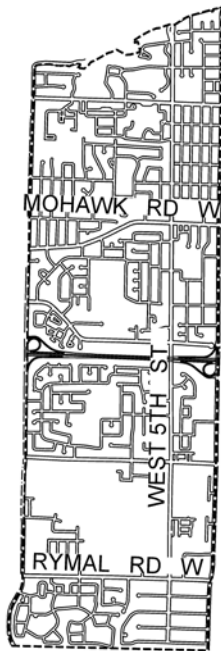
Proposed No Right Turn On Red

SCALE
NOT TO SCALE

DATE
February 23, 2022



KEY MAP



**HAMILTON
WARD 8**



PROPOSED STREET SEGMENTS

Upper James Street at Queensdale Avenue

Transportation Operations & Maintenance
PUBLIC WORKS DEPARTMENT

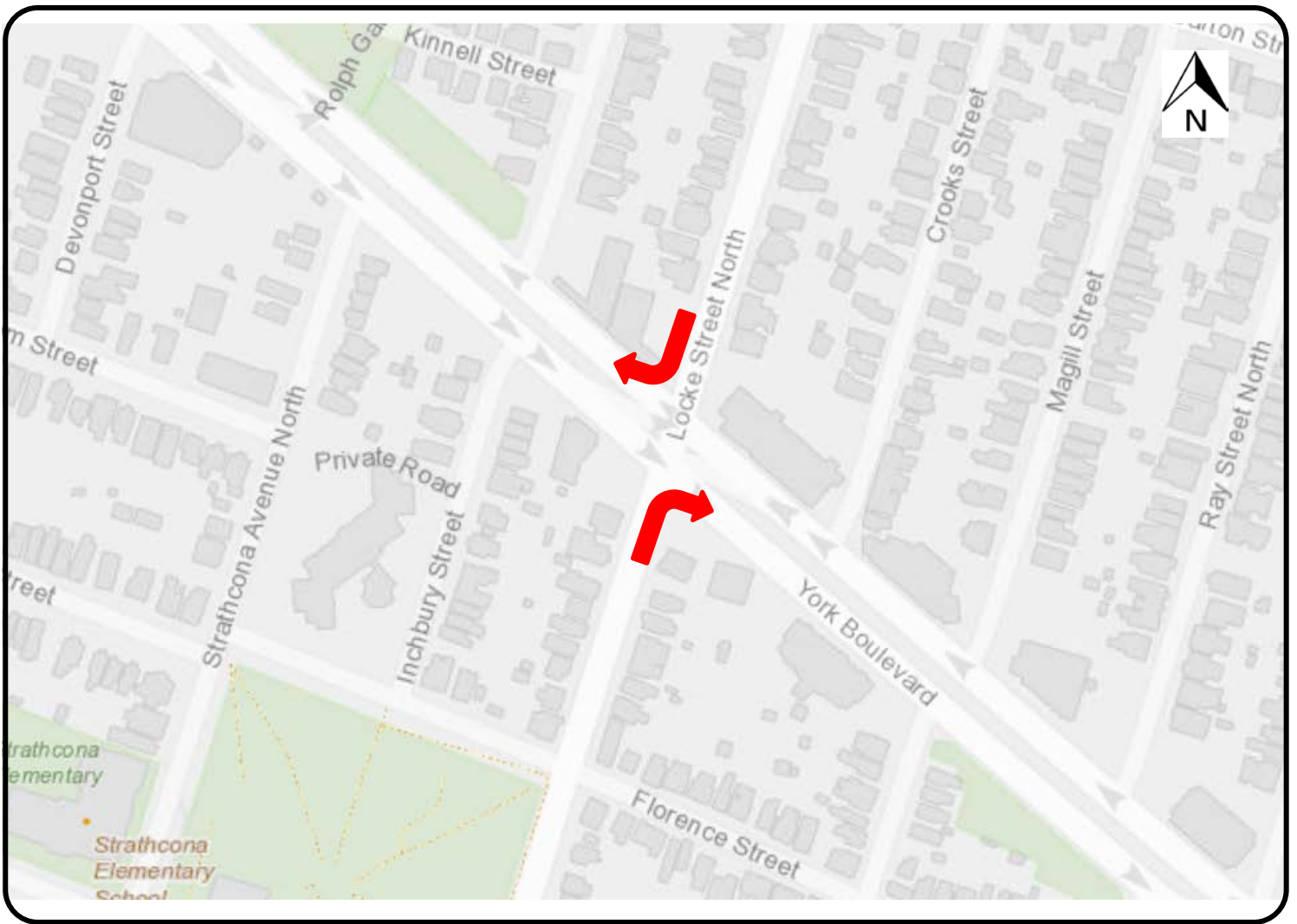
LEGEND



Proposed No Right Turn On Red

SCALE
NOT TO SCALE

DATE
February 23, 2022



KEY MAP



**HAMILTON
WARD 1**

PROPOSED STREET SEGMENTS

Locke Street North at York Boulevard

Transportation Operations & Maintenance
PUBLIC WORKS DEPARTMENT

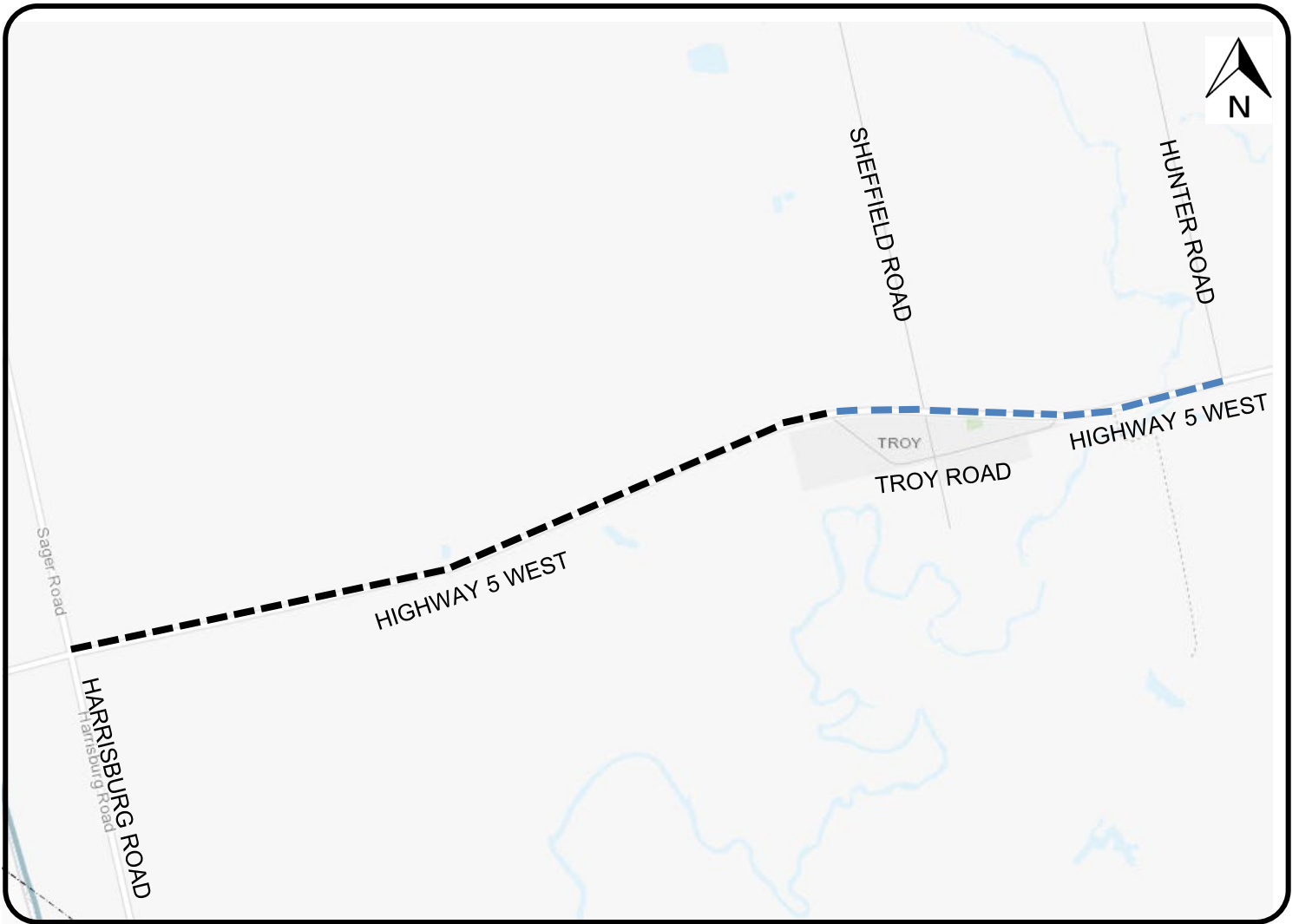
LEGEND



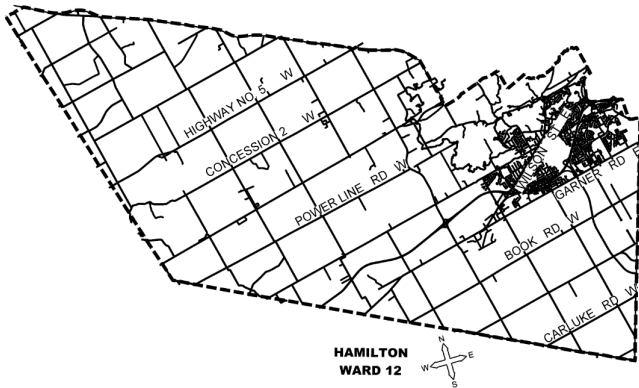
Proposed No Right Turn On Red

SCALE
NOT TO SCALE

DATE
February 23, 2022



KEY MAP



PROPOSED STREET SEGMENTS

Highway 5 West between Troy Road and Hunter Road

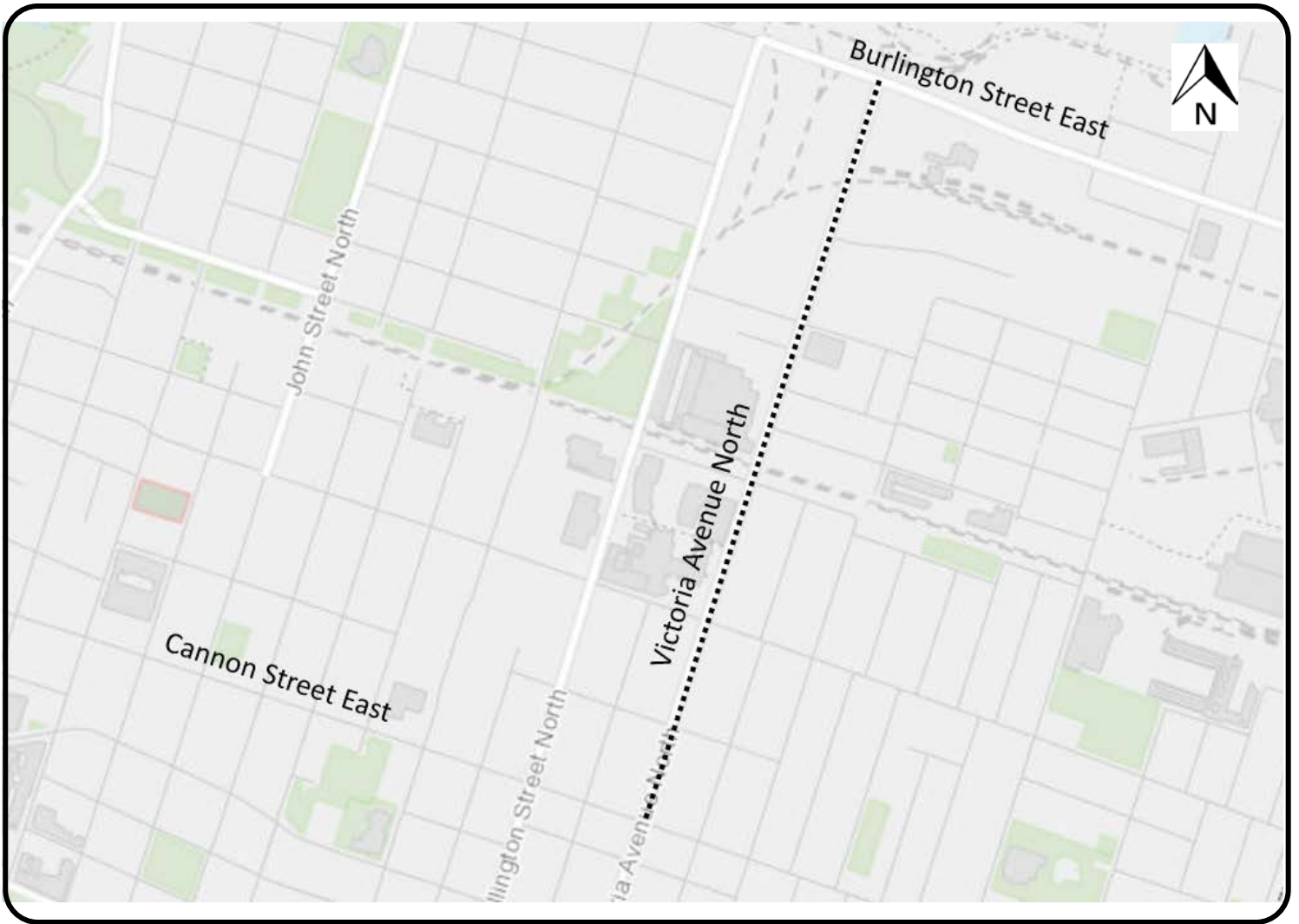
Transportation Operations & Maintenance
PUBLIC WORKS DEPARTMENT

LEGEND

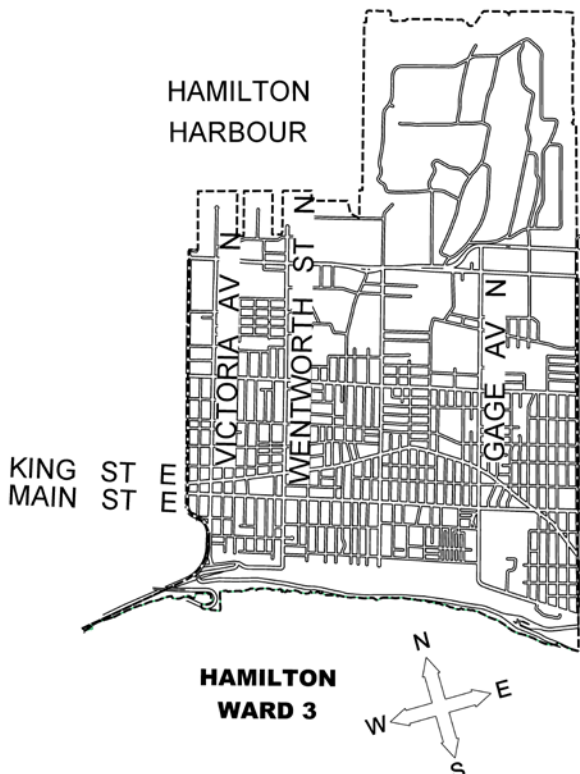
- - - - Extended Community Safety Zone
- - - - Existing Community Safety Zone

SCALE
NOT TO SCALE

DATE
February 23, 2022



KEY MAP



PROPOSED STREET SEGMENTS

Victoria Avenue North between Cannon Street East to Burlington Street East

Transportation Operations & Maintenance
PUBLIC WORKS DEPARTMENT

LEGEND

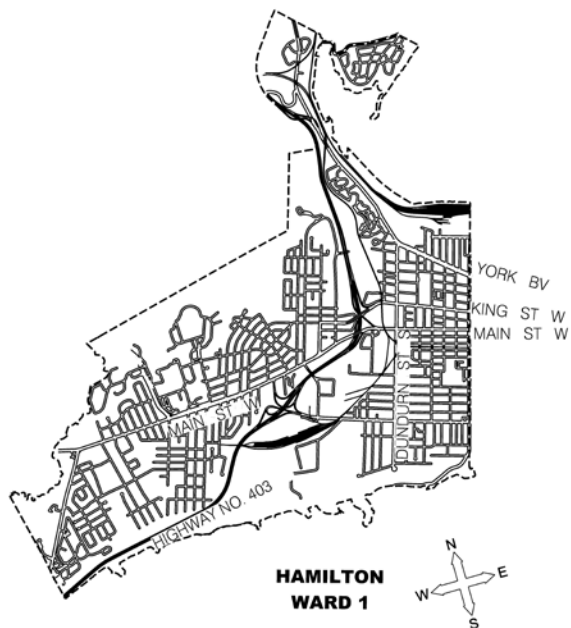
----- Proposed Bicycle Lane

SCALE
NOT TO SCALE

DATE
February 23, 2022



KEY MAP



PROPOSED STREET SEGMENTS

York Boulevard between North limit of the City boundary to Queen Street North

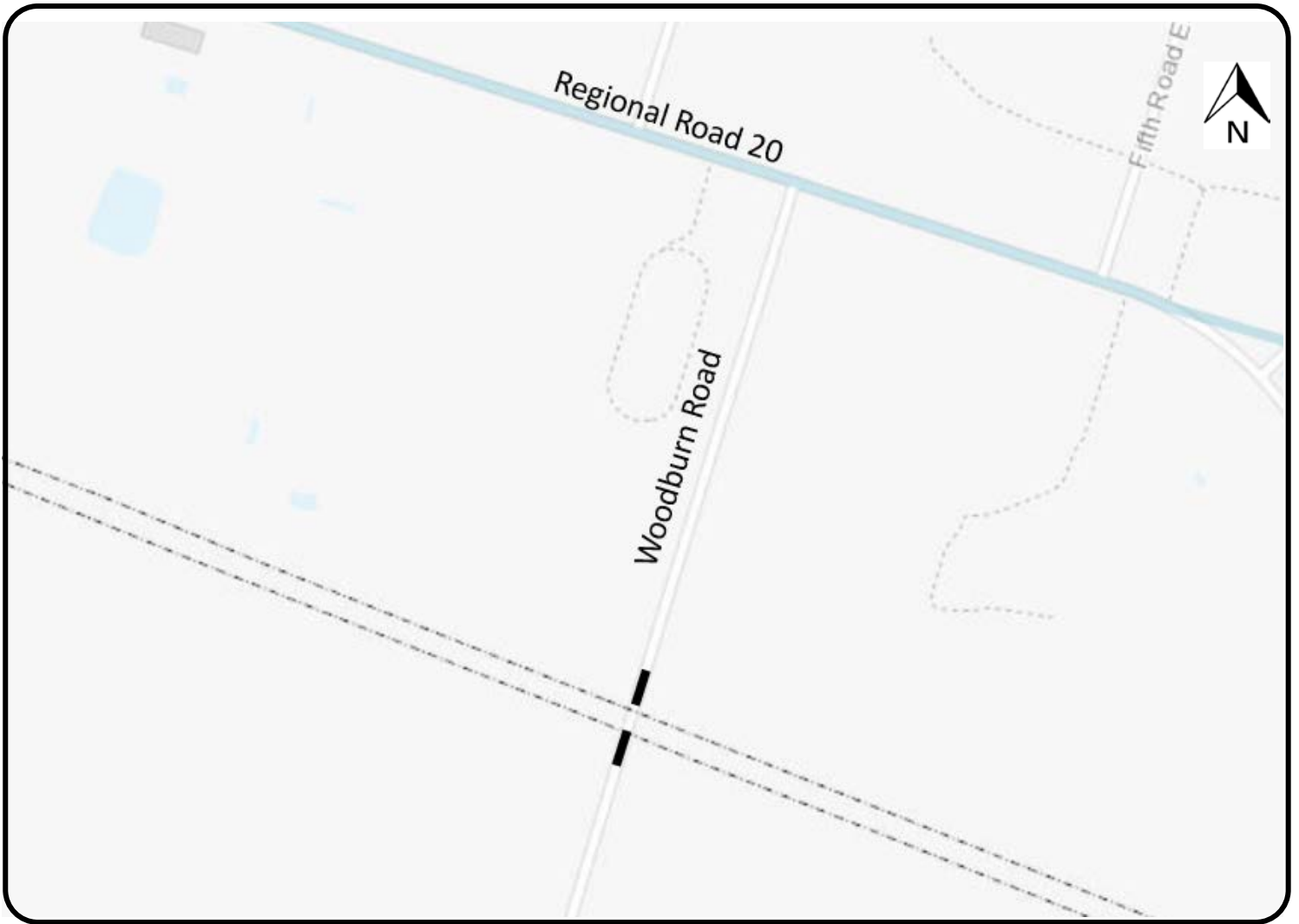
Transportation Operations & Maintenance
PUBLIC WORKS DEPARTMENT

LEGEND

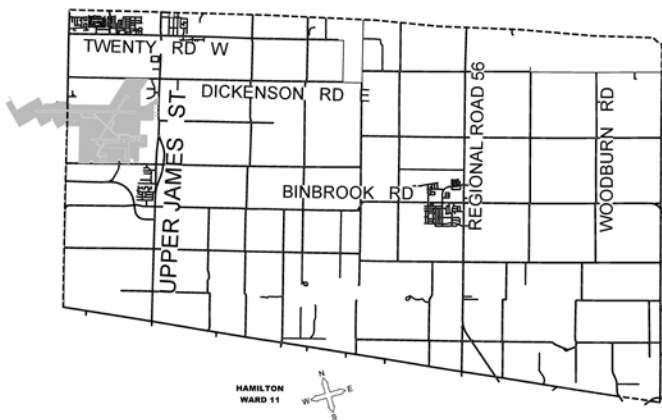
----- Proposed Bicycle Lane

SCALE
NOT TO SCALE

DATE
February 23, 2022



KEY MAP



PROPOSED STREET SEGMENTS

**Woodburn Road - 750 metres south of
Regional Road 20**

Transportation Operations & Maintenance
PUBLIC WORKS DEPARTMENT



LEGEND

--- Bridge with Weight Restrictions


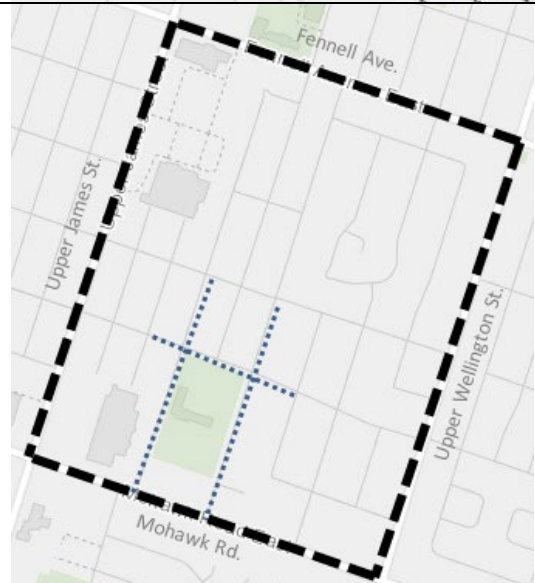
SCALE
NOT TO SCALE

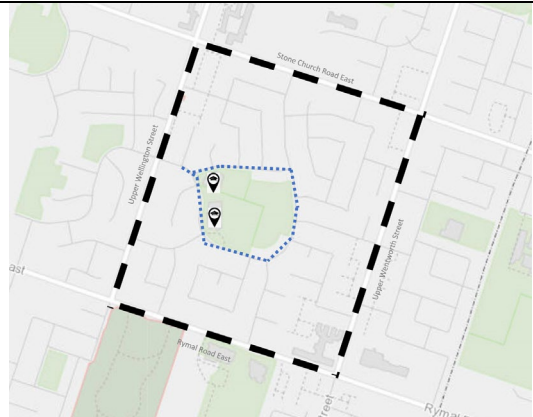

DATE
February 23, 2022

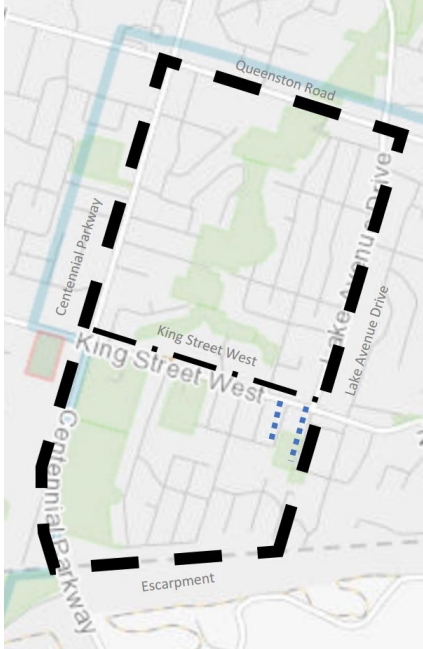
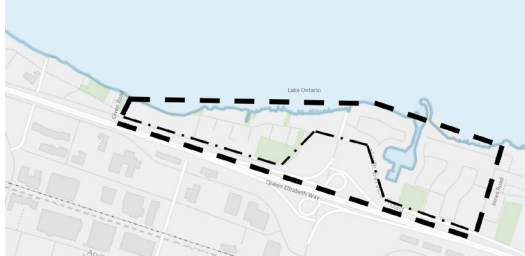
Schedule 31 (Designated Area – Reduced Speed - 40km/h Neighbourhoods)


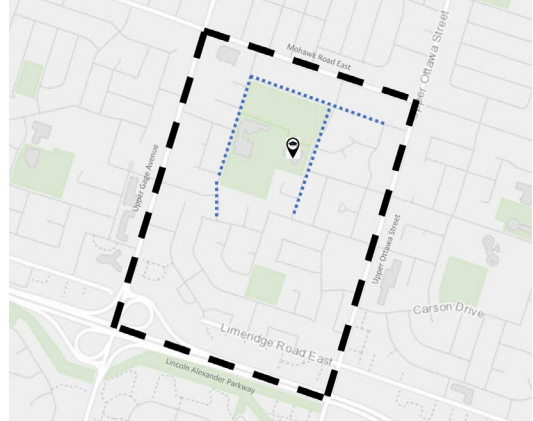
Neighbourhood	East/West Limits	North/South Limits	Excluded Roadways	Speed (km/h)	Area Map <div style="text-align: right; padding-right: 10px;"> Neighbourhood Limit 30km/h Roadway Excluded Roadway </div>
Ainslie Wood North Ward 1 Phase 1 - 2019	Hydro Corridor to west limit of Cootes Drive	Dundas Town Limit to north limit of Main Street West	None	40	
Ainslie Wood, Ainslie Wood East, Ainslie Wood West Ward 1 Phase 1 - 2019	East limit of Wilson Street/Main Street West to west limit of Longwood Road	South limit of Main Street West to Escarpment	None	40	


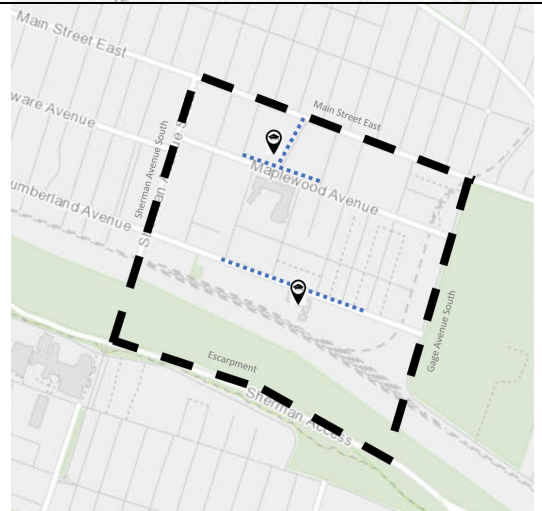
<p>Albion Ward 9 Phase 2 - 2020</p>	<p>East limit of Red Hill Valley Parkway to east limit of Echovalley Drive</p>	<p>Escarpment to north limit of Mud Street West</p>	<p>None</p>	<p>40</p>	
<p>Albion Falls Ward 6 Phase 3 - 2021</p>	<p>East limit of Albion Falls Boulevard to west limit of Red Hill Valley Parkway</p>	<p>South limit of Limeridge Road East to north limit of Stone Church Road East</p>	<p>Pritchard Road</p>	<p>40</p>	
<p>Alderlea Ward 11 Phase 2 - 2020</p>	<p>East limit of Upper James Street to Turner Park</p>	<p>Hydro Corridor to north limit of Twenty Road East</p>	<p>None</p>	<p>40</p>	


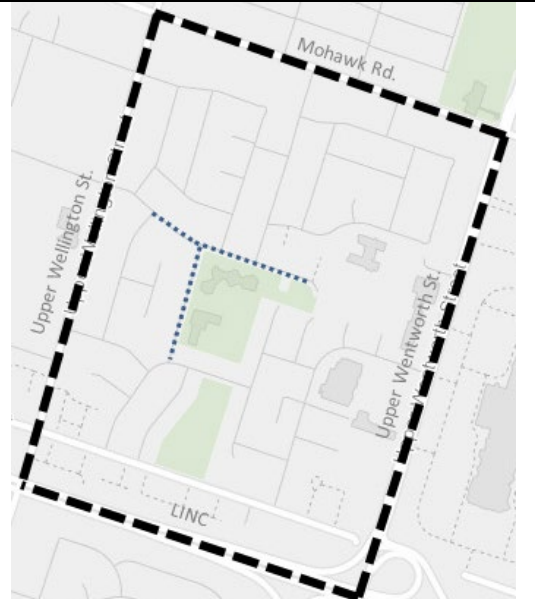
<p>Allison Ward 8 Phase 2 - 2020</p>	<p>East limit of Upper James Street to Mount Hamilton Cemetery</p>	<p>South limit of Rymal Road East to Hydro Corridor</p>	<p>None</p>	<p>40</p>	
<p>Balfour Ward 8 Phase 1 - 2019</p>	<p>East limit of Upper James Street to west limit of Upper Wellington Street</p>	<p>South limit of Fennell Avenue East to north limit of Mohawk Road East</p>	<p>None</p>	<p>40</p>	

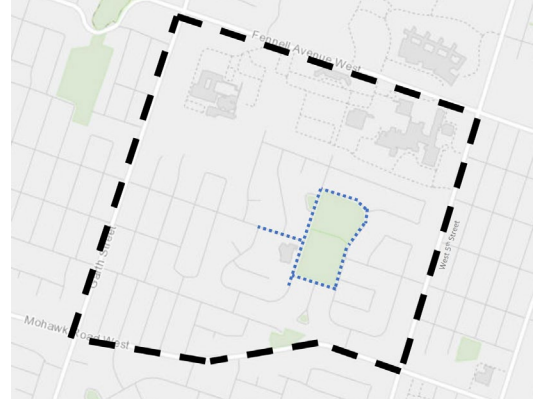
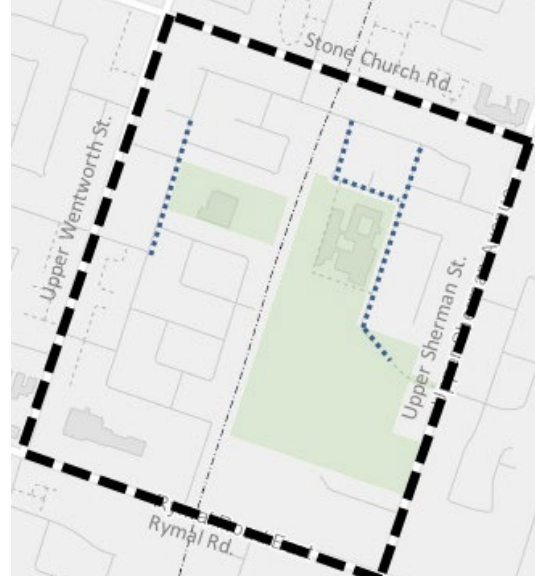
<p>Barnstown Ward 7 Phase 3 - 2021</p>	<p>East limit of Upper Wellington Street to west limit of Upper Wentworth Street</p>	<p>South limit of Stone Church Road East to north limit of Rymal Road East</p>	<p>None</p>	<p>40</p>	 <p>A map of the Barnstown area showing ward boundaries. A dashed black line outlines the ward's extent. A specific area in the center is highlighted with a blue dotted line and contains two location pins. Labeled streets include Upper Wellington Street, Stone Church Road East, Rymal Road East, and Upper Wentworth Street.</p>
<p>Bartonville Ward 4 Phase 1 - 2019</p>	<p>East limit of Kenilworth Avenue South to east limit of Cochrane Road</p>	<p>South limit of Main Street East to south limit of Lawrence Road</p>	<p>King Street East</p>	<p>40</p>	 <p>A map of the Bartonville area showing ward boundaries. A dashed black line outlines the ward's extent. Labeled streets include Kenilworth Ave. S, Main St. E, Cochrane Rd., and Lawrence Rd.</p>

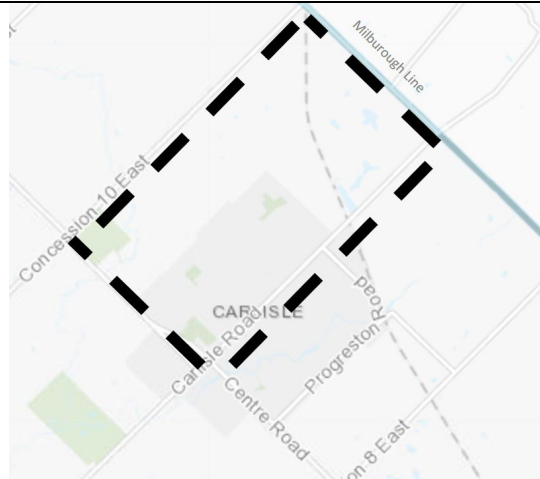
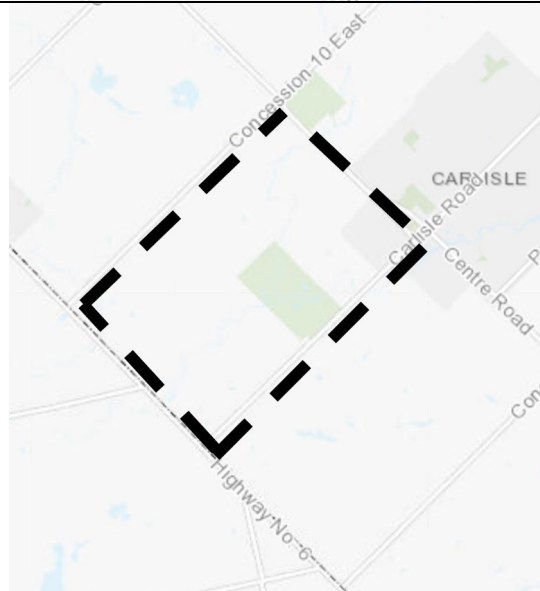
<p>Battlefield Ward 5 Phase 2 - 2020</p>	<p>East limit of Centennial Parkway to west limit of Lake Avenue Drive</p>	<p>South limit of Queenston Road to Escarpment</p>	<p>King Street West</p>	<p>40</p>	
<p>Bayview Ward 10 Phase 3 - 2021</p>	<p>Lake Ontario to north limit of Queen Elizabeth Way</p>	<p>East limit of Given Road to west limit of Jones Road</p>	<p>North Service Road</p>	<p>40</p>	


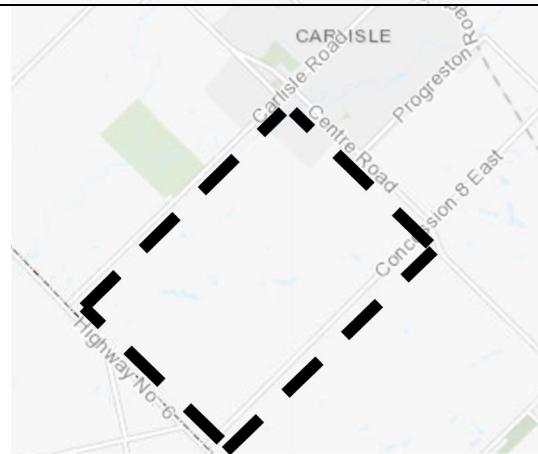
<p>Beasley Ward 2 Phase 1 - 2019</p>	<p>East limit of James Street North/James Street North to West limit of Wellington Street North/Wellington Street South</p>	<p>Rail Corridor (280m north of Barton Street East) to North limit of Main Street East</p>	<p>John Street North, Barton Street East, Cannon Street East, Wilson Street, King Street East</p>	<p>40</p>	
<p>Berrisfield Ward 6 Phase 3 - 2021</p>	<p>East limit of Upper Gage Avenue to west limit of Upper Ottawa Street</p>	<p>South limit of Mohawk Road East to north limit of Lincoln M. Alexander Parkway</p>	<p>None</p>	<p>40</p>	


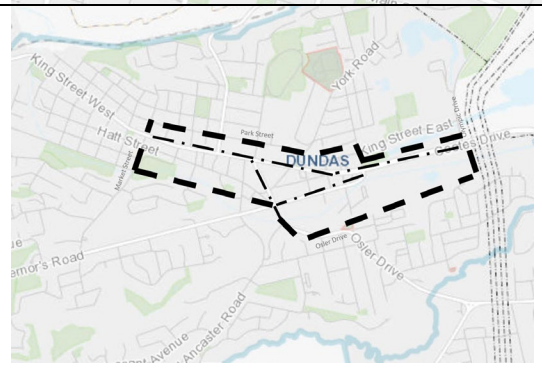
<p>Binbrook Ward 11 Phase 1 - 2019</p>	<p>East limit of Fletcher Road to west limit of Hendershot Road</p>	<p>South limit of Guyatt Road to north limit of Kirk Road</p>	<p>Binbrook Road, Cemetery Road, Regional Road 56</p>	<p>40</p>	
<p>Blakeley Ward 3 Phase 3 - 2021</p>	<p>East limit of Sherman Avenue South to west limit of Gage Avenue South</p>	<p>South limit of Main Street East to Escarpment</p>	<p>None</p>	<p>40</p>	

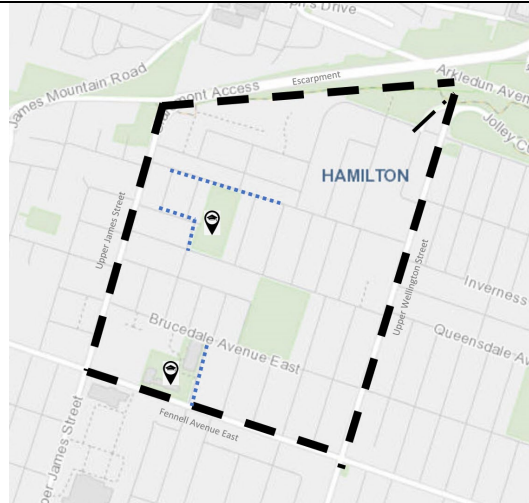


<p>Bonnington Ward 8 Phase 3 - 2021</p>	<p>East limit of West 5th Street to west limit of Upper James Street</p>	<p>South limit of Fennell Avenue West to North limit of Mohawk Road West</p>	<p>None</p>	<p>40</p>	
<p>Bruleville Ward 7 Phase 1 - 2019</p>	<p>East limit of Upper Wellington Street to west limit of Upper Wentworth Street</p>	<p>South limit of Mohawk Road to north limit of the LINC</p>	<p>None</p>	<p>40</p>	



<p>Buchanan Ward 8 Phase 2 - 2020</p>	<p>East limit of Garth Street to west limit of West 5th Street</p>	<p>South limit of Mohawk College Property Boundary to north limit of Mohawk Road West</p>	<p>None</p>	<p>40</p>	 <p>A map showing the Buchanan Ward 8 area. A dashed black line indicates the ward boundary, which is roughly rectangular. A blue dotted line indicates the south limit of Mohawk College Property Boundary. The map shows several buildings and streets, including Garth Street, West 5th Street, and Mohawk Road West.</p>
<p>Butler Ward 7 Phase 1 - 2019</p>	<p>East limit of Upper Wentworth Street to west limit of Upper Sherman Avenue</p>	<p>South limit of Stone Church Road to north limit of Rymal Road</p>	<p>None</p>	<p>40</p>	 <p>A map showing the Butler Ward 7 area. A dashed black line indicates the ward boundary, which is roughly rectangular. A blue dotted line indicates the south limit of Stone Church Road. The map shows several buildings and streets, including Upper Wentworth St., Upper Sherman St., Stone Church Rd., and Rymal Rd.</p>

<p>Carlisle Northeast Ward 15 Phase 2 - 2020</p>	<p>West limit of Centre Road to west limit of Milborough Line</p>	<p>South limit of Concession 10 East to north limit of Carlisle Road</p>	<p>None</p>	<p>40</p>	
<p>Carlisle Northwest Ward 15 Phase 2 - 2020</p>	<p>East limit of Highway 6 to west limit of Centre Road</p>	<p>South limit of Concession 10 East to north limit of Carlisle Road</p>	<p>None</p>	<p>40</p>	

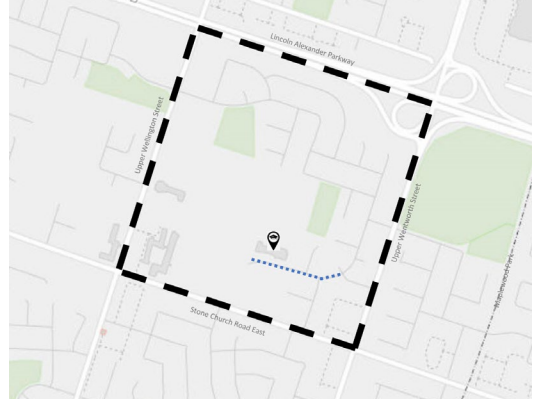

<p>Carlisle Southeast Ward 15 Phase 2 - 2020</p>	<p>West limit of Centre Road to west limit of Milborough Line</p>	<p>South limit of Carlisle Road to north limit of Concession 8 East</p>	<p>Green Spring Road</p>	<p>40</p>	
<p>Carlisle Southwest Ward 15 Phase 2 - 2020</p>	<p>East limit of Highway 6 to west limit of Centre Road</p>	<p>South limit of Carlisle Road to north limit of Concession 8 East</p>	<p>None</p>	<p>40</p>	

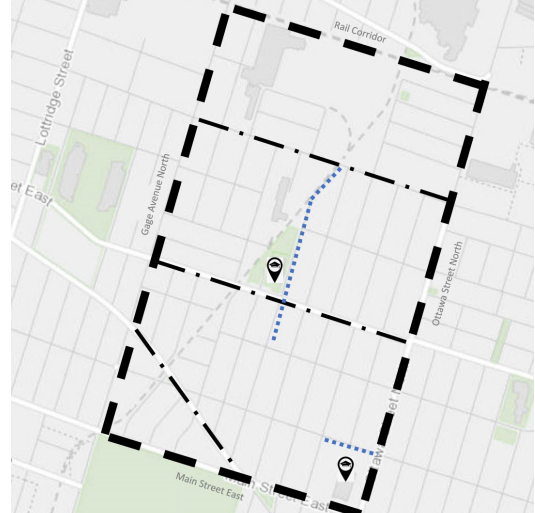

<p>Central Ward 2 Phase 2 - 2020</p>	<p>East limit of Queen Street North/Queen Street South to west limit of James Street North/James Street South</p>	<p>Rail Corridor (280m north of Barton Street East) to north limit of Main Street West</p>	<p>Barton Street West, Bay Street North, Cannon Street West, York Boulevard, King Street West</p>	<p>40</p>	 <p>A map of the Central Ward 2 area in Dundas, Ontario. The ward boundary is outlined with a thick black dashed line. Key streets shown include Barton Street West, Bay Street North, Cannon Street West, York Boulevard, King Street West, Main Street West, and James Street North. The Rail Corridor is indicated by a dashed line at the top of the ward. Other streets like Barton Street East, John Street North, and King Street East are also visible.</p>
<p>Central Business District Ward 13 Phase 3 - 2021</p>	<p>East limit of Market Street to west limit of Olympic Drive</p>	<p>South limit of Park Street to north limit of Osler Drive</p>	<p>King Street, Cootes Drive, Governor's Road, Dundas Street, Main Street</p>	<p>40</p>	 <p>A map of the Central Business District Ward 13 area in Dundas, Ontario. The ward boundary is outlined with a thick black dashed line. Key streets shown include King Street West, King Street East, Cootes Drive, Governor's Road, Dundas Street, Main Street, and Osler Drive. Other streets like Market Street, Hall Street, and York Road are also visible. The word 'DUNDAS' is printed in blue across the map.</p>


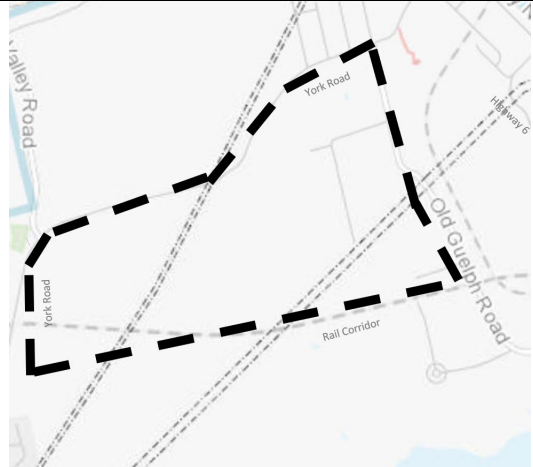
<p>Centremount Ward 8 Phase 3 - 2021</p>	<p>East limit of Upper James Street to west limit of Upper Wellington Street</p>	<p>Escarpment to north limit of Fennell Avenue East</p>	<p>None</p>	<p>40</p>	
<p>Chedoke Park Ward 1 Phase 3 - 2021</p>	<p>East limit of Highway 403 to west limit of Chedoke Avenue</p>	<p>South limit of Aberdeen Avenue to Escarpment</p>	<p>None</p>	<p>40</p>	
<p>Clearview/Old Mill Ward 12 Phase 2 - 2020</p>	<p>Robert E. Wade Ancaster Community Park to west limit of Wilson Street East</p>	<p>South limit of Mineral Springs Road to north limit of Jerseyville Road West</p>	<p>None</p>	<p>40</p>	


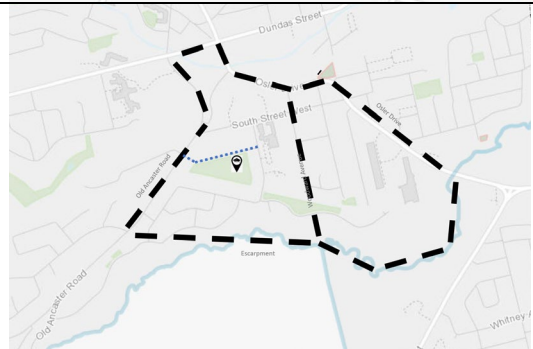
<p>Colborne Ward 13 Phase 3 - 2021</p>	<p>Rail Corridor to west limit of Market Street North</p>	<p>Escarpment to north limit of King Street West</p>	<p>None</p>	<p>40</p>	
<p>Corktown Ward 2 Phase 1 - 2019</p>	<p>East limit of James Street South to West limit of Wellington Street South</p>	<p>South limit of Main Street East to north limit of Claremont Access</p>	<p>John Street South, Arkledun Avenue, St. Joseph's Drive (Between James Street South and John Street South)</p>	<p>40</p>	

<p>Corman Ward 5 Phase 3 - 2021</p>	<p>East limit of Red Hill Valley Parkway to west limit of Nash Road South</p>	<p>South limit of Queenston Road to north limit of King Street East</p>	<p>None</p>	<p>40</p>	
<p>Corman/Cherry Heights Ward 10 Phase 2 - 2020</p>	<p>East limit of Gray Road to west limit of Green Road</p>	<p>South limit of Highway 8 to Escarpment</p>	<p>King Street East</p>	<p>40</p>	

<p>Crerar Ward 7 Phase 3 - 2021</p>	<p>East limit of Upper Wellington Street to west limit of Upper Wentworth Street</p>	<p>South limit of Lincoln M. Alexander Parkway to north limit of Stone Church Road East</p>	<p>None</p>	<p>40</p>	
<p>Crown Point East Ward 4 Phase 3 - 2021</p>	<p>East limit of Ottawa Street North to west limit of Kenilworth Avenue North</p>	<p>Rail Corridor to north limit of Main Street East</p>	<p>Barton Street, Cannon Street</p>	<p>40</p>	



<p>Crown Point West Ward 3 Phase 3 - 2021</p>	<p>East limit of Gage Avenue North to west limit of Ottawa Street North</p>	<p>Rail Corridor to north limit of Main Street East</p>	<p>Barton Street, Cannon Street, King Street East</p>	<p>40</p>	
<p>Delta East Ward 4 Phase 1 - 2019</p>	<p>East limit of Ottawa Street South to West limit of Kenilworth Street South</p>	<p>South limit of Main Street East to Escarpment</p>	<p>King Street East</p>	<p>40</p>	

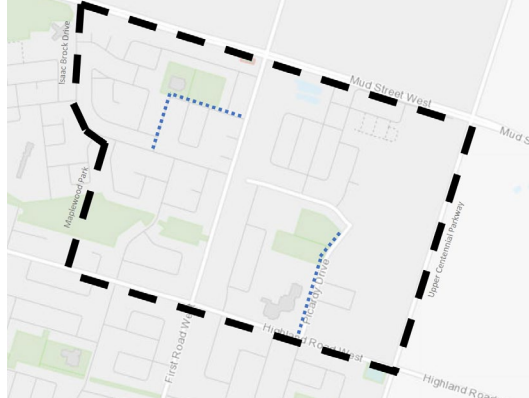
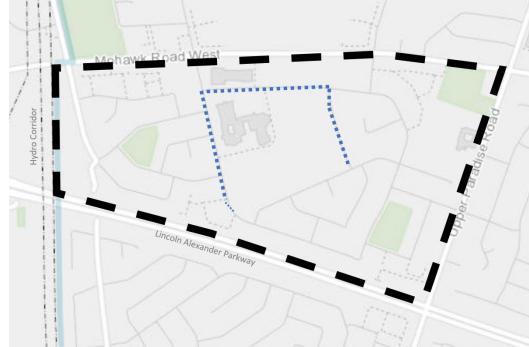

<p>Delta West Ward 3 Phase 1 - 2019</p>	<p>East limit of Gage Avenue South to West limit of Ottawa Street South</p>	<p>South limit of Main Street East to Escarpment</p>	<p>King Street East, Lawrence Road</p>	<p>40</p>	
<p>Desjardin's Ward 13 Phase 3 - 2021</p>	<p>East limit of York Road to west limit of Old Guelph Road</p>	<p>South limit of York Road to Rail Corridor</p>	<p>None</p>	<p>40</p>	


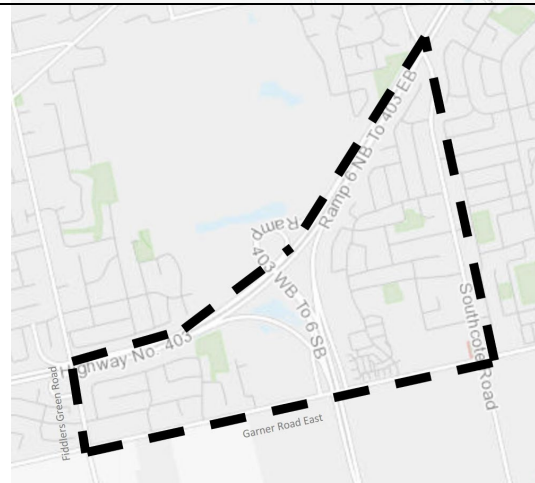
<p>Dewitt Ward 10 Phase 3 - 2021</p>	<p>East limit of Dewitt Road to west limit of Fruitland Road</p>	<p>South limit of Highway 8 to Escarpment</p>	<p>None</p>	<p>40</p>	
<p>Dundana East & Dundana West Ward 13 Phase 3 – 2021</p>	<p>East limit of Old Ancaster Road to west limit of Osler Drive</p>	<p>South limit of Governor's Road to Escarpment</p>	<p>None</p>	<p>40</p>	

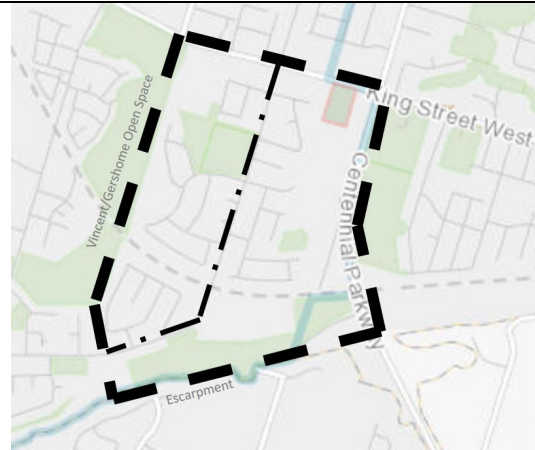

<p>Durand Ward 2 Phase 1 - 2019</p>	<p>East limit of Queen Street South to West limit of James Street South</p>	<p>South limit of Main Street West to Escarpment</p>	<p>Bay Street South (Between Hunter West Street and Main Street West)</p>	<p>40</p>	
<p>Eastdale Ward 10 Phase 1 - 2019</p>	<p>East limit of Gray Road to west limit of Green Road</p>	<p>South limit of Barton Street to north limit of Highway 8</p>	<p>None</p>	<p>40</p>	

<p>Eastmount Ward 7 Phase 3 - 2021</p>	<p>East limit of Upper Wentworth Street to west limit of Upper Sherman Avenue</p>	<p>Escarpment to north limit of Fennell Avenue East</p>	<p>None</p>	<p>40</p>	
<p>Eleanor Ward 6 Phase 1 - 2019</p>	<p>East limit of Upper Sherman Avenue to West limit of Upper Gage Avenue</p>	<p>South limit of Stone Church Road to north limit of Rymal Road</p>	<p>None</p>	<p>40</p>	

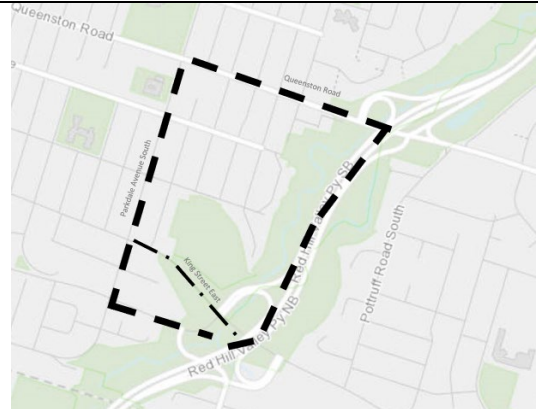
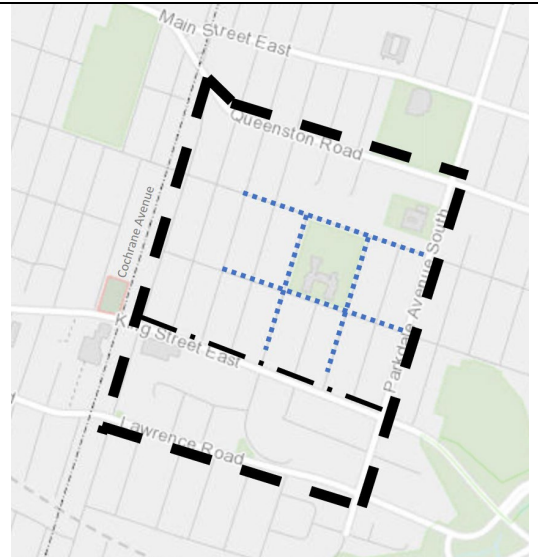
<p>Falkirk East Ward 14 Phase 1 - 2019</p>	<p>East limit of Upper Paradise Road to west limit of Garth Street</p>	<p>South limit of Stone Church Road to north limit of Rymal Road</p>	<p>None</p>	<p>40</p>	
<p>Falkirk West Ward 14 Phase 2 - 2020</p>	<p>Hydro Corridor to west limit of Upper Paradise Road</p>	<p>South limit of Stone Church Road West to north limit of Rymal Road West</p>	<p>None</p>	<p>40</p>	

<p>Felker Ward 9 Phase 2 - 2020</p>	<p>Maplewood Park to West limit of Upper Centennial Parkway</p>	<p>Mud Street West to Highland Road West</p>	<p>None</p>	<p>40</p>	
<p>Fessenden Ward 14 Phase 2 - 2020</p>	<p>Hydro Corridor to west limit of Upper Paradise Road</p>	<p>South limit of Mohawk Road West to north limit of the LINC</p>	<p>None</p>	<p>40</p>	
<p>Fifty Point Ward 10 Phase 3 - 2021</p>	<p>East limit of Creanona Boulevard to City Limits</p>	<p>Lake Ontario to north limit of Queen Elizabeth Way</p>	<p>North Service Road</p>	<p>40</p>	

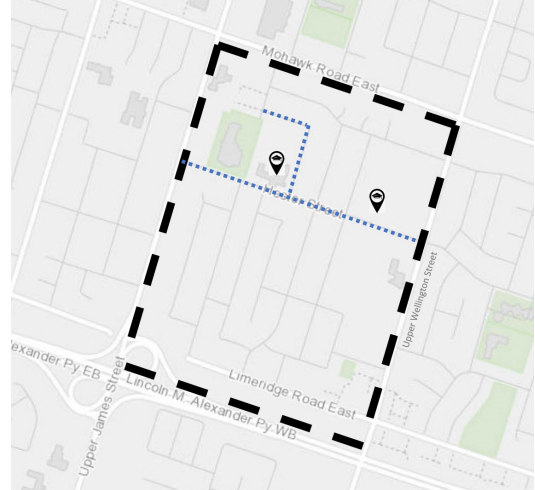
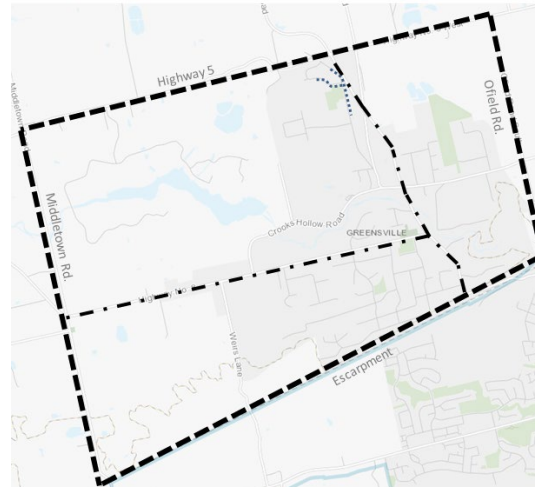
<p>Freelton Ward 15 Phase 3 - 2021</p>	<p>East limit of Karendale Crescent to west limit of Wildan Drive</p>	<p>South limit of Freelton Road to south limit of Peebles Drive</p>	<p>Brock Road, Regional Road 97, Freelton Road, Concession 11 East, Highway 6</p>	<p>40</p>	
<p>Garner Ward 12 Phase 2 - 2020</p>	<p>East limit of Fiddlers Green Road to west limit of Southcote Road</p>	<p>South limit of Highway 403 to north limit of Garner Road East</p>	<p>Highway 6</p>	<p>40</p>	

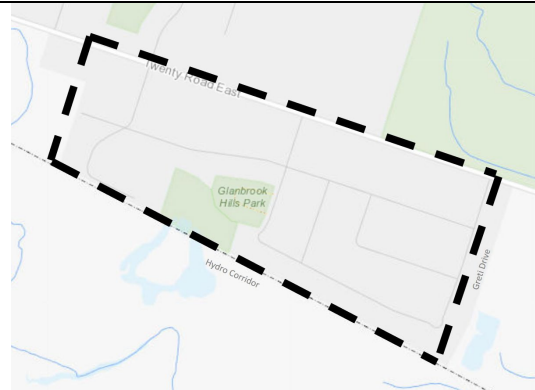
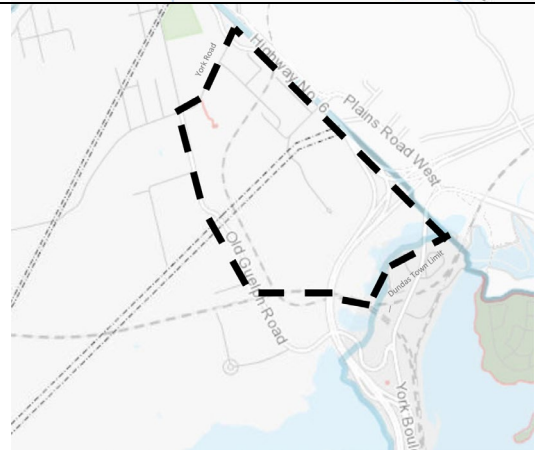
<p>Gersholme Ward 5 Phase 2 - 2020</p>	<p>East limit of Vincent/Gersholme Open Space to west limit of Centennial Parkway</p>	<p>South limit of King Street East to Escarpment</p>	<p>Greenhill Avenue</p>	<p>40</p>	
<p>Gibson Ward 3 Phase 1 - 2019</p>	<p>East limit of Wentworth Street North/Wentworth Street South to West limit of Sherman Avenue North/Sherman Avenue South</p>	<p>Rail Corridor (315m north of Barton Street East) to north limit of Main Street East</p>	<p>Sanford Avenue North, Sanford Avenue South, Birch Avenue, Barton Street East, Cannon Street East, Wilson Street, King Street East</p>	<p>40</p>	

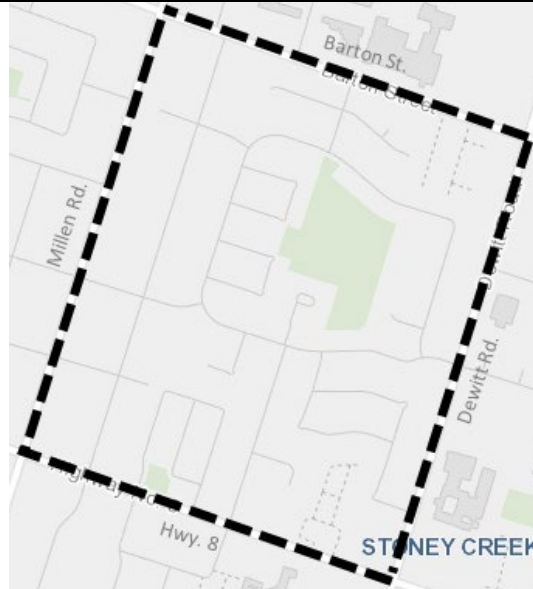
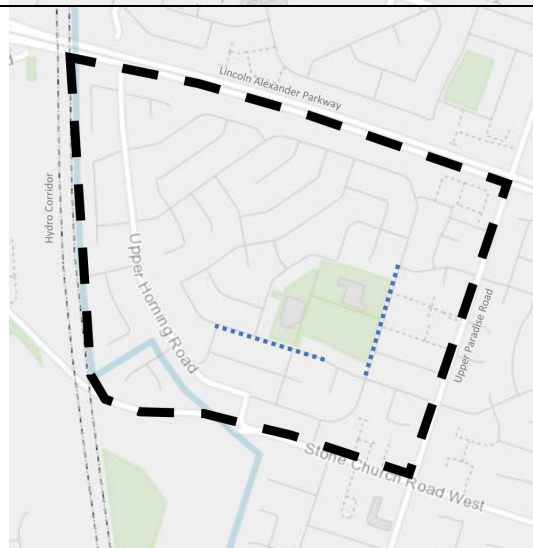
<p>Gilbert Ward 14 Phase 1 - 2019</p>	<p>East limit of Upper Paradise Road to west limit of Garth Street</p>	<p>South limit of Mohawk Road to north limit of the LINC</p>	<p>None</p>	<p>40</p>	
<p>Gilkson Ward 14 Phase 1 - 2019</p>	<p>East limit of Upper Paradise Road to west limit of Garth Street</p>	<p>South limit of the LINC to north limit of Stone Church Road</p>	<p>None</p>	<p>40</p>	

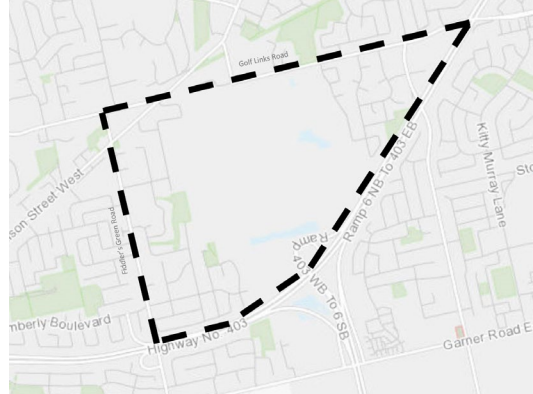
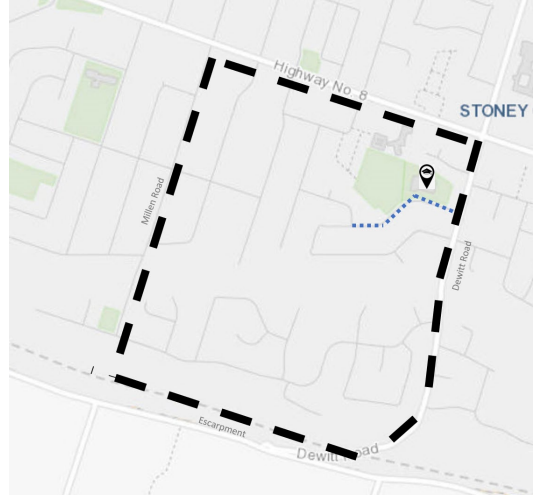
<p>Glenview East Ward 4 Phase 3 - 2021</p>	<p>East limit of Parkdale Avenue South to west limit of Red Hill Valley Parkway</p>	<p>South limit of Queenston Road to north limit of Lawrence Road</p>	<p>King Street East</p>	<p>40</p>	
<p>Glenview West Ward 4 Phase 2 - 2020</p>	<p>West limit of Cochrane Road to west limit of Parkdale Avenue</p>	<p>South limit of Queenston Road to north limit of Lawrence Road</p>	<p>King Street East</p>	<p>40</p>	

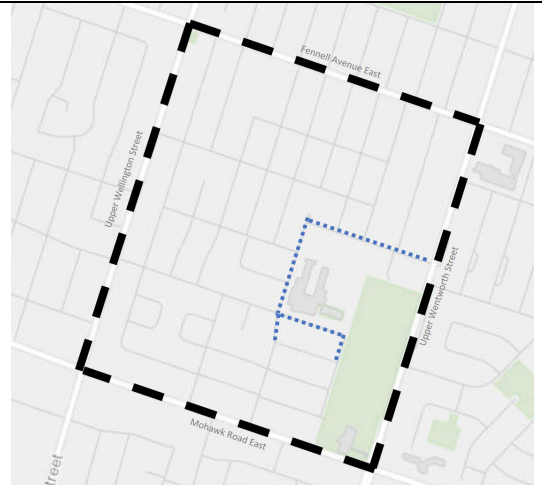

<p>Gourley Ward 8 Phase 2 - 2020</p>	<p>East limit of Garth Street to west limit of West 5th Street</p>	<p>South limit of the LINC to north limit of Stone Church Road</p>	<p>None</p>	<p>40</p>	
<p>Greenford Ward 5 Phase 3 - 2021</p>	<p>East limit of Nash Road South to west limit of Centennial Parkway South</p>	<p>South limit of Queenston Road to north limit of King Street East</p>	<p>None</p>	<p>40</p>	

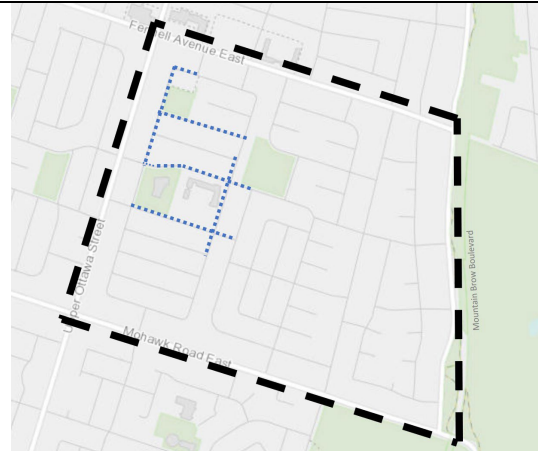

<p>Greeningdon Ward 8 Phase 3 - 2021</p>	<p>East limit of Upper James Street to west limit of Upper Wellington Street</p>	<p>South limit of Mohawk Road East to north limit of Lincoln M. Alexander Parkway</p>	<p>None</p>	<p>40</p>	
<p>Greenville Ward 13 Phase 1 - 2019</p>	<p>South limit of Highway 5 to Escarpment</p>	<p>East limit of Middletown Road to west limit of Ofield Road South</p>	<p>Brock Road, Highway 8</p>	<p>40</p>	

<p>Greti Ward 11 Phase 2 - 2020</p>	<p>East limit of Upper James Street to east limit of Greti Drive</p>	<p>South limit of Twenty Road East to Hydro Corridor (370m south of Twenty Road East)</p>	<p>None</p>	<p>40</p>	 <p>A map of the Greti area showing a dashed black boundary. The boundary starts at the top left near 'Twenty Road East', goes east, then south, then west, and then north back to the start. Landmarks include 'Glanbrook Hills Park' and a 'Hydro Corridor'.</p>
<p>Guelph Ward 13 Phase 3 - 2021</p>	<p>East limit of Old Guelph Road to west limit of Highway 6</p>	<p>South limit of York Road to Dundas Town Limit</p>	<p>None</p>	<p>40</p>	 <p>A map of the Guelph area showing a dashed black boundary. The boundary is roughly rectangular, starting near 'York Road' and 'Highway 6', going east, then south, then west, and then north back to the start. Landmarks include 'Plains Road West', 'Dundas Town Limit', and 'York Road'.</p>

<p>Guernsey Ward 10 Phase 1 - 2019</p>	<p>East limit of Millen Road to west limit of Dewitt Road</p>	<p>South limit of Barton Street to north limit of Highway 8</p>	<p>None</p>	<p>40</p>	
<p>Gurnett Ward 14 Phase 2 - 2020</p>	<p>Hydro Corridor to west limit of Upper Paradise Road</p>	<p>South limit of the LINC to north limit of Stone Church Road West</p>	<p>None</p>	<p>40</p>	

<p>Hamilton Golf and Country Club Ward 12 Phase 3 - 2021</p>	<p>East limit of Fiddler's Green Road to west limit of Highway 403</p>	<p>South limit of Golf Links Road to north limit of Highway 403</p>	<p>None</p>	<p>40</p>	
<p>Highway Valley Ward 10 Phase 3 - 2021</p>	<p>East limit of Millen Road to west limit of Dewitt Road</p>	<p>South limit of Highway 8 to Escarpment</p>	<p>None</p>	<p>40</p>	

<p>Hill Park Ward 7 Phase 2 - 2020</p>	<p>East limit of Upper Wellington Street to west limit of Upper Wentworth Street</p>	<p>South limit of Fennell Avenue East to north limit of Mohawk Road East</p>	<p>None</p>	<p>40</p>	
<p>Homeside Ward 4 Phase 1 - 2019</p>	<p>East limit of Kenilworth Avenue North to east limit of Strathearne Avenue</p>	<p>Rail Corridor (380m north of Barton Street East) to north limit of Main Street East</p>	<p>Barton Street East, Cannon Street East</p>	<p>40</p>	



<p>Huntington Ward 6 Phase 2 - 2020</p>	<p>East limit of Upper Ottawa Street to east limit of Mountain Brow Boulevard</p>	<p>South limit of Fennell Avenue East to north limit of Mohawk Road East</p>	<p>Mountain Brow Boulevard</p>	<p>40</p>	
<p>Inch Park Ward 7 Phase 2 - 2020</p>	<p>East limit of Upper Wellington Street to west limit of Upper Wentworth Street</p>	<p>Escarpment to north limit of Fennell Avenue East</p>	<p>Jolly Cut, Concession Street</p>	<p>40</p>	


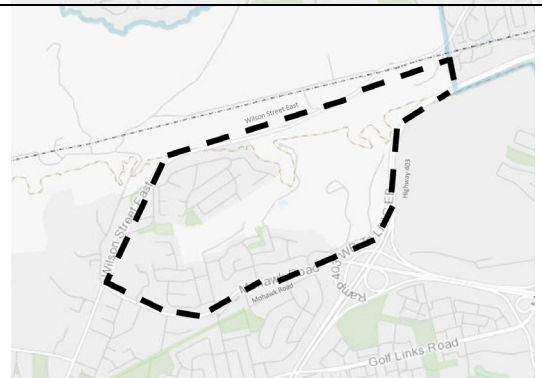
<p>Industrial Sector A & Keith Ward 3 Phase 2 - 2020</p>	<p>East limit of Wellington Street North to west limit of Wentworth Street North</p>	<p>South limit of Burlington Street East to Rail Corridor (280m north of Barton Street East)</p>	<p>Victoria Avenue North</p>	<p>40</p>	
<p>Industrial Sector B & Keith Ward 3 Phase 3 – 2021</p>	<p>East limit of Wentworth Street North to west limit of Sherman Avenue North</p>	<p>Lake Ontario to Rail Corridor</p>	<p>Burlington Street East</p>	<p>40</p>	

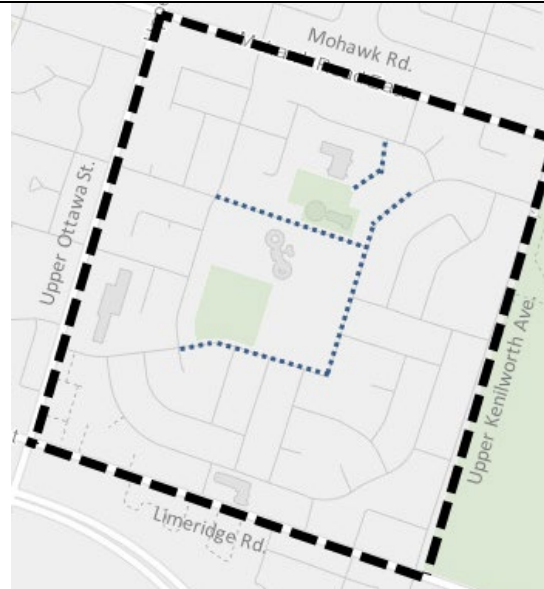
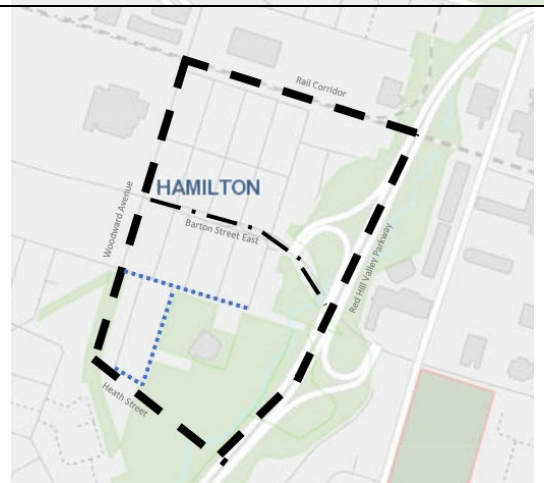
<p>Industrial Sector C Ward 3 Phase 3 – 2021</p>	<p>East limit of Sherman Avenue North to west limit of Gage Avenue North</p>	<p>South limit of Burlington Street East to Rail Corridor</p>	<p>None</p>	<p>40</p>	
<p>Industrial Sector D Ward 3 Phase 3 – 2021</p>	<p>East limit of Gage Avenue North to west limit of Ottawa Street North</p>	<p>South limit of Burlington Street East to Rail Corridor</p>	<p>None</p>	<p>40</p>	

<p>Industrial Sector E Ward 4 Phase 3 - 2021</p>	<p>East limit of Ottawa Street North to west limit of Kenilworth Avenue North</p>	<p>South limit of Nikola Tesla Boulevard to Rail Corridor</p>	<p>None</p>	<p>40</p>	
<p>Kentley Ward 5 Phase 3 - 2021</p>	<p>East limit of Red Hill Valley Parkway to west limit of Centennial Parkway North</p>	<p>South limit of Barton Street East to north limit of Queenston Road</p>	<p>Nash Road North</p>	<p>40</p>	
<p>Kirkendall North Ward 1 Phase 2 - 2020</p>	<p>East limit of Highway 403 to west limit of Queen Street South</p>	<p>South limit of Main Street West to north limit of Aberdeen Avenue</p>	<p>Dundurn Street South</p>	<p>40</p>	




<p>Kirkendall South Ward 1 Phase 1 - 2019</p>	<p>West limit of Chedoke Avenue to west limit of Queen Street</p>	<p>South limit of Aberdeen Avenue to Escarpment</p>	<p>None</p>	<p>40</p>	
<p>Kopperfield Park Ward 11 Phase 1 - 2019</p>	<p>East limit of Glancaster Road to west limit of Garth Street</p>	<p>Hydro Corridor to north limit of Twenty Road</p>	<p>None</p>	<p>40</p>	
<p>Lakeshore Ward 10 Phase 3 - 2021</p>	<p>East limit of Grays Road to west limit of Given Road</p>	<p>Lake Ontario to north limit of North Service Road</p>	<p>None</p>	<p>40</p>	


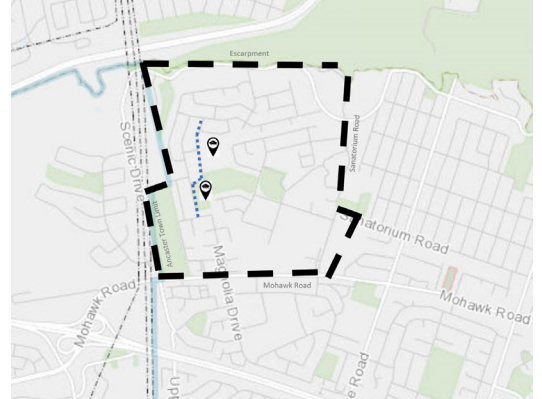
<p>Landsdale Ward 3 Phase 1 - 2019</p>	<p>East limit of Wellington Street North/Wellington Street South to West limit of Wentworth Avenue North/Wentworth Avenue South</p>	<p>Rail Corridor (280m north of Barton Street East) to north limit Main Street East</p>	<p>Victoria Avenue North, Victoria Avenue South, Barton Street East, Cannon Street East, Wilson Street, King Street East</p>	<p>40</p>	
<p>Leckie Park Ward 9 Phase 1 - 2019</p>	<p>West limit of Second Road to west limit of Upper Centennial Parkway</p>	<p>South limit of Highland Road to north limit of Rymal Road</p>	<p>None</p>	<p>40</p>	


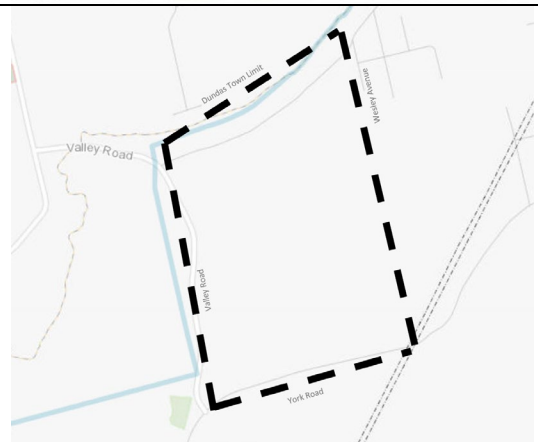
<p>Leeming Ward 12 Phase 1 - 2019</p>	<p>East limit of Hamilton Drive to west limit of Fiddler's Green Road</p>	<p>South limit of Wilson Street to north limit of Highway 403</p>	<p>None</p>	<p>40</p>	
<p>Lime Kiln Ward 12 Phase 3 - 2021</p>	<p>East limit of Wilson Street East to west limit of Highway 403</p>	<p>South limit of Wilson Street East to north limit of Mohawk Road</p>	<p>None</p>	<p>40</p>	

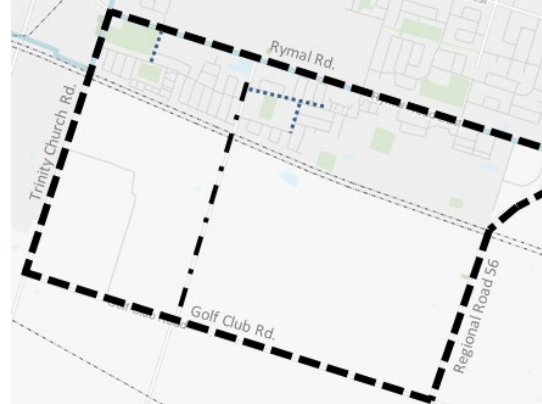
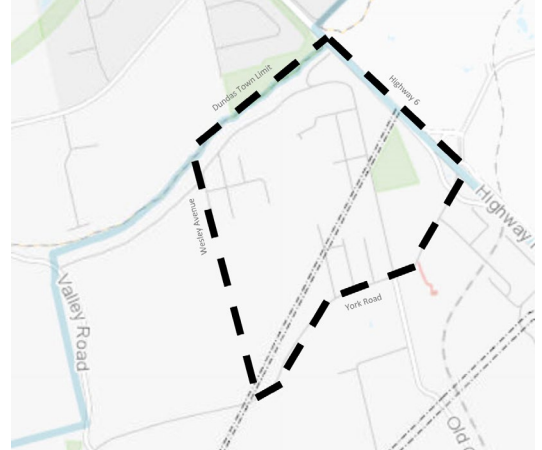
<p>Lisgar Ward 6 Phase 1 - 2019</p>	<p>East limit of Upper Ottawa Street to west limit of Upper Kenilworth Avenue</p>	<p>South limit of Mohawk Road East to south limit of Limeridge Road</p>	<p>None</p>	<p>40</p>	
<p>McQueston East Ward 4 Phase 3 – 2021</p>	<p>East limit of Woodward Avenue to west limit of Red Hill Valley Parkway</p>	<p>Rail Corridor to north limit of Heath Street</p>	<p>Barton Street East</p>	<p>40</p>	

<p>McQueston West Ward 4 Phase 3 - 2021</p>	<p>East limit of Parkdale Avenue North to west limit of Red Hill Valley Parkway</p>	<p>Rail Corridor to north limit of Queenston Road</p>	<p>Barton Street East</p>	<p>40</p>	
<p>Meadowlands Ward 12 Phase 1 - 2019</p>	<p>East limit of Southcote Road to Hydro Corridor</p>	<p>South limit of the LINC/Hwy 403 to north limit of Garner Road</p>	<p>Golf Links Road, Stone Church Road West</p>	<p>40</p>	

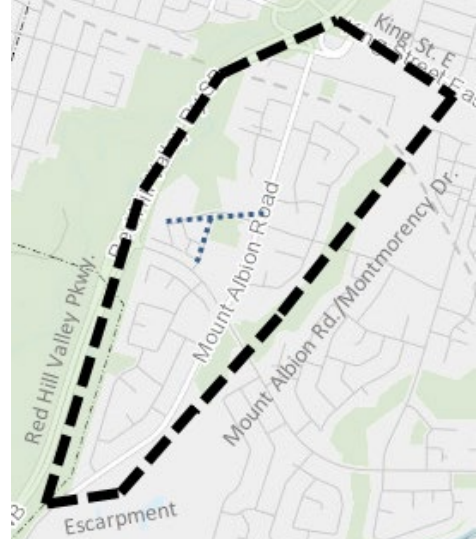

<p>Millgrove Ward 15 Phase 3 - 2021</p>	<p>East limit of Cumminsville Drive to west limit of Highway 6</p>	<p>South limit of Highway 6 to north limit of Sheltons Lane</p>	<p>Millgrove Side Road, Concession 5 West</p>	<p>40</p>	
<p>Mohawk Ward 8 Phase 3 - 2021</p>	<p>East limit of Garth Street to west limit of West 5th Street</p>	<p>Escarpment to north limit of Delmar Drive</p>	<p>Fennell Avenue West</p>	<p>40</p>	
<p>Morden/Sobel/Creighton East/Creighton West Ward 13 Phase 1 - 2019</p>	<p>East limit of Dundas Conservation Lands to west limit of Main Street</p>	<p>South limit of Escarpment/ King Street West to north limit of Governors Road</p>	<p>None</p>	<p>40</p>	

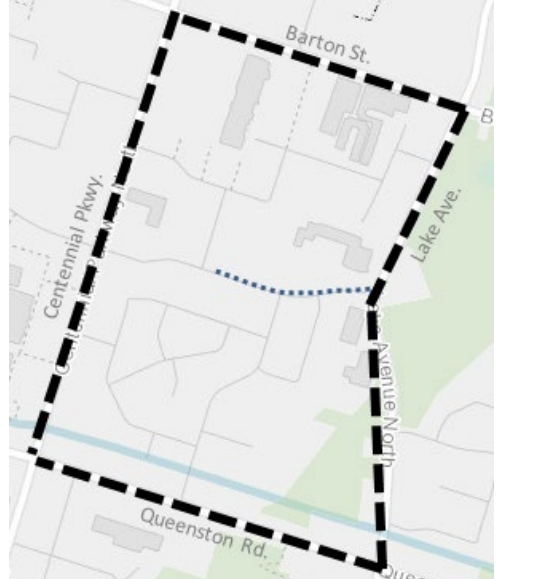
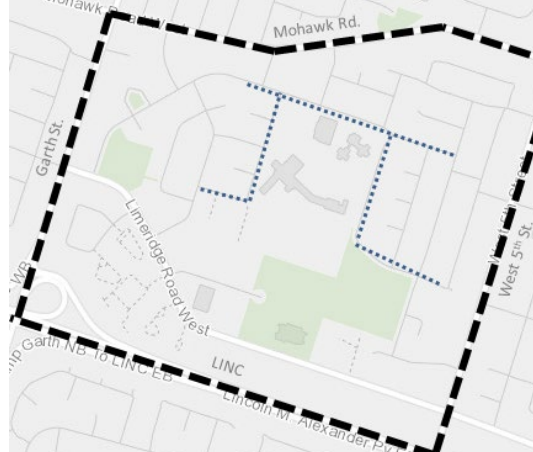
<p>Mount Hope Ward 11 Phase 1 - 2019</p>	<p>East limit of Glancaster Road to West limit of Upper James Street</p>	<p>South limit of Dickenson Road West to north limit of White Church Road</p>	<p>Airport Road West, Highway 6</p>	<p>40</p>	
<p>Mountview Ward 14 Phase 3 - 2021</p>	<p>Ancaster Town Limits to west limit of Sanatorium Road</p>	<p>Escarpment to north limit of Mohawk Road</p>	<p>None</p>	<p>40</p>	



<p>Normanhurst Ward 4 Phase 2 - 2020</p>	<p>West limit of Strathearne Avenue to west limit of Parkdale Avenue North</p>	<p>Rail Corridor (280m north of Barton Street East) to north limit of Queenston Road</p>	<p>Barton Street East</p>	<p>40</p>	
<p>Patterson Ward 13 Phase 3 - 2021</p>	<p>East limit of Valley Road to west limit of Wesley Avenue</p>	<p>Dundas Town Limits to north limit of York Road</p>	<p>None</p>	<p>40</p>	

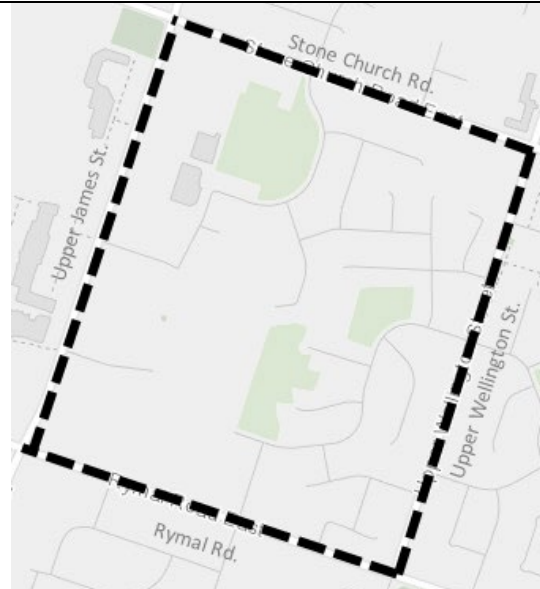
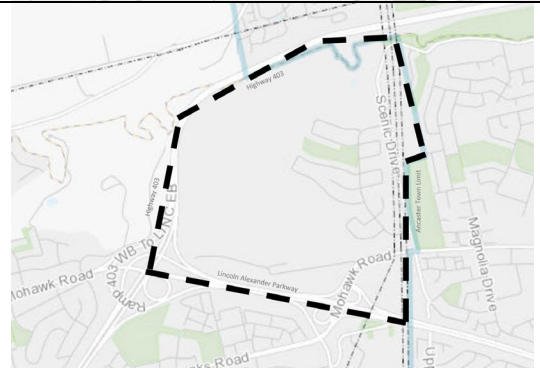
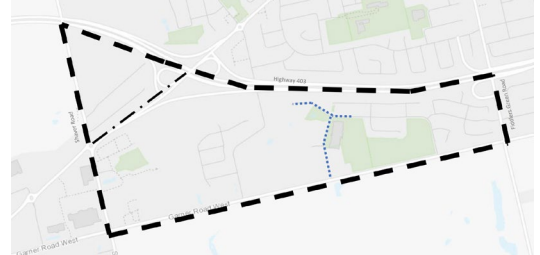
<p>Pinehill Ward 9 Phase 1 - 2019</p>	<p>East limit of Trinity Church Road to west limit of Regional Road 56</p>	<p>South limit of Rymal Road to north limit of Golf Club Road</p>	<p>Fletcher Road</p>	<p>40</p>	
<p>Pleasant View Ward 13 Phase 3 - 2021</p>	<p>East limit of Wesley Avenue to west limit of Highway 6</p>	<p>Dundas Town Limits to north limit of York Road</p>	<p>None</p>	<p>40</p>	

<p>Raleigh Ward 7 Phase 1 - 2019</p>	<p>East limit of Upper Sherman Avenue to west limit of Upper Gage Avenue</p>	<p>Escarpment to north limit of Fennell Avenue</p>	<p>Concession Street</p>	<p>40</p>	
<p>Randall Ward 6 Phase 2 - 2020</p>	<p>East limit of Upper Sherman Avenue to west limit of Upper Gage Avenue</p>	<p>South limit of the LINC to north limit of Stone Church Road East</p>	<p>None</p>	<p>40</p>	

<p>Redhill Ward 5 Phase 1 - 2019</p>	<p>East limit of Red Hill Valley Parkway to east limit of Montmorency Drive/Mount Albion Road</p>	<p>South limit of King Street East to Escarpment</p>	<p>None</p>	<p>40</p>	
<p>Riverdale East Ward 5 Phase 1 - 2019</p>	<p>East limit of Lake Avenue to west limit of Gray Road</p>	<p>South limit of Barton Street East to north limit of Queenston Road</p>	<p>None</p>	<p>40</p>	

<p>Riverdale West Ward 5 Phase 1 - 2019</p>	<p>East limit of Centennial Parkway North to west limit of Lake Avenue North</p>	<p>South limit of Barton Street East to north limit of Queenston Road</p>	<p>None</p>	<p>40</p>	
<p>Rolston Ward 8 Phase 1 - 2019</p>	<p>East limit of Garth Street to west limit of West 5th Street</p>	<p>South limit of Mohawk Road to north limit of the LINC</p>	<p>None</p>	<p>40</p>	


<p>Rosedale Ward 4 Phase 1 - 2019</p>	<p>Escarpment to west limit of Red Hill Valley Parkway</p>	<p>North limit of Lawrence Road to south limit of Greenhill Avenue</p>	<p>None</p>	<p>40</p>	
<p>Rushdale Ward 7 Phase 2 - 2020</p>	<p>East limit of Upper Wentworth Street to west limit of Upper Sherman Avenue</p>	<p>South limit of the LINC to north limit of Stone Church Road East</p>	<p>None</p>	<p>40</p>	

<p>Ryckmans Ward 8 Phase 1 - 2019</p>	<p>East limit of Upper James to west limit of Upper Wellington</p>	<p>South limit of Stone Church Road to north limit of Rymal Road</p>	<p>None</p>	<p>40</p>	
<p>Scenic Woods Ward 14 Phase 3 - 2021</p>	<p>East limit of Highway 403 to Ancaster Town Limits</p>	<p>Escarpment to north limit of Lincoln M. Alexander Parkway</p>	<p>None</p>	<p>40</p>	
<p>Shaver Ward 12 Phase 2 - 2020</p>	<p>East limit of Shaver Road to west limit of Fiddlers Green Road</p>	<p>South limit of Highway 403 to north limit of Garner Road West</p>	<p>Wilson Street West</p>	<p>40</p>	

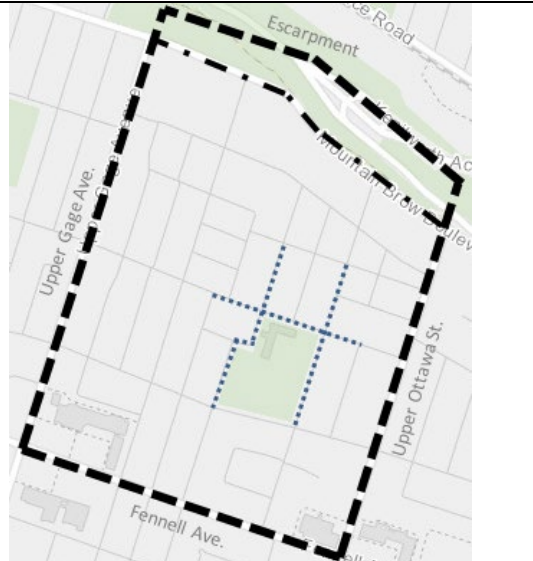
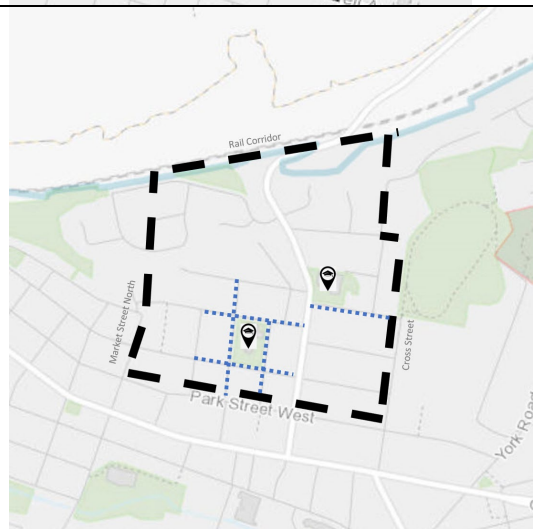
<p>Sherwood Ward 6 Phase 2 - 2020</p>	<p>East limit of Upper Ottawa Street to east limit of Mountain Brow Boulevard</p>	<p>Escarpment to north limit of Fennell Avenue East</p>	<p>Mountain Brow Boulevard, Kenilworth Access</p>	<p>40</p>	
<p>South Meadow Ward 10 Phase 1 - 2019</p>	<p>East limit of Green Road to west limit of Millen Road</p>	<p>South limit of Highway 8 to Escarpment</p>	<p>King Street East</p>	<p>40</p>	

<p>Southam Ward 8 Phase 3 - 2021</p>	<p>East limit of West 5th Street to west limit of Upper James Street</p>	<p>Escarpment to Fennell Avenue West</p>	<p>None</p>	<p>40</p>	
<p>Spencer Creek Ward 13 Phase 3 - 2021</p>	<p>East limit of Highway 8 to west limit of Market Street South</p>	<p>South limit of King Street West to north limit of Mill Street</p>	<p>None</p>	<p>40</p>	

<p>Spring Valley Ward 12 Phase 1 - 2019</p>	<p>East limit of Shaver Road to west limit of Fiddler's Green Road</p>	<p>South limit of Jerseyville Road to North limit of Wilson Street</p>	<p>None</p>	<p>40</p>	
<p>St. Clair Ward 3 Phase 3 - 2021</p>	<p>East limit of Wentworth Street South to west limit of Sherman Avenue South</p>	<p>South limit of Main Street East to Escarpment</p>	<p>None</p>	<p>40</p>	
<p>St. John's Ward 12 Phase 3 - 2021</p>	<p>East limit of Wilson Street East to west limit of Highway 403</p>	<p>South limit of Wilson Street East to north limit of Golf Links Road</p>	<p>None</p>	<p>40</p>	


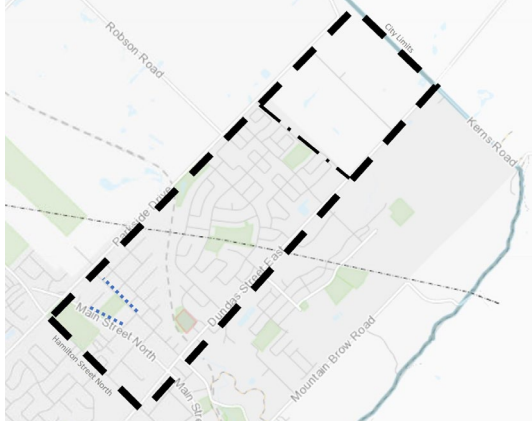
<p>Stinson Ward 3 Phase 2 - 2020</p>	<p>East limit of Wellington Street South to west limit of Wentworth Street North</p>	<p>South limit of Main Street East to Escarpment</p>	<p>Victoria Avenue North, Claremont Access, Sherman Access, Charlton Avenue</p>	<p>40</p>	
<p>Stiple Ward 3 Phase 1 - 2019</p>	<p>East limit of Sherman Avenue North to West limit of Gage Avenue North</p>	<p>Rail Corridor (350m north of Barton Street) to North limit of Main Street East</p>	<p>Barton Street East, Cannon Street East, King Street East</p>	<p>40</p>	



<p>Stoney Creek Ward 5 Phase 2 - 2020</p>	<p>East limit of Lake Avenue Drive to west limit of Gray Road</p>	<p>South limit of Queenston Road to Escarpment</p>	<p>King Street West</p>	<p>40</p>	
<p>Strathcona Ward 1 Phase 3 - 2021</p>	<p>East limit of Highway 403 to west limit of Queen Street North</p>	<p>Lake Ontario to north limit of Main Street West</p>	<p>King Street West, York Boulevard, Barton Street West</p>	<p>40</p>	

<p>Sunninghill Ward 6 Phase 1 - 2019</p>	<p>East limit of Upper Gage Avenue to West limit of Upper Ottawa Street</p>	<p>Escarpment to north limit of Fennell Avenue</p>	<p>Concession Street, Mountain Brow Boulevard</p>	<p>40</p>	
<p>Sydenham Ward 13 Phase 3 - 2021</p>	<p>East limit of Market Street North to west limit of Cross Street</p>	<p>Rail Corridor to north limit of Park Street West</p>	<p>None</p>	<p>40</p>	

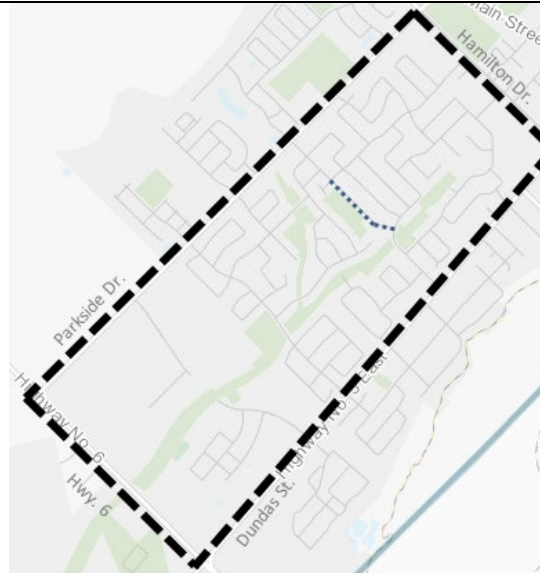
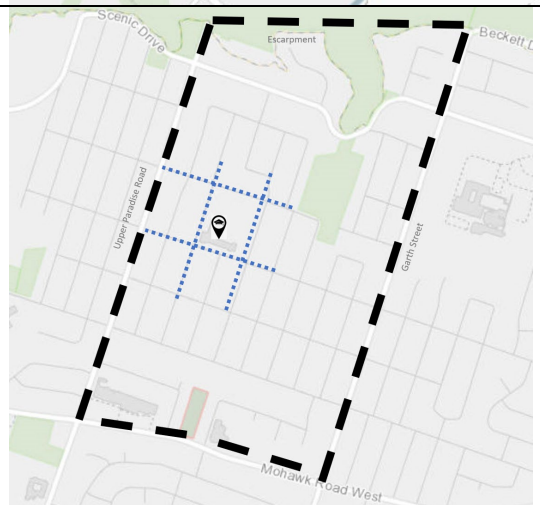
<p>Trenholme Ward 6 Phase 3 - 2021</p>	<p>East limit of Upper Ottawa Street to west limit of Trenholme Crescent</p>	<p>South limit of Limeridge Road East to north limit of Stone Church Road East</p>	<p>None</p>	<p>40</p>	
<p>Trillium Ward 10 Phase 2 - 2020</p>	<p>East limit of Fruitland Road to west limit of Winona Road</p>	<p>Lake Ontario to north limit of North Service Road</p>	<p>None</p>	<p>40</p>	
<p>Trinity Ward 9 Phase 3 - 2021</p>	<p>East limit of Upper Red Hill Valley Parkway to west limit of Second Road West</p>	<p>South limit of Highland Road West to north limit of Rymal Road East</p>	<p>None</p>	<p>40</p>	

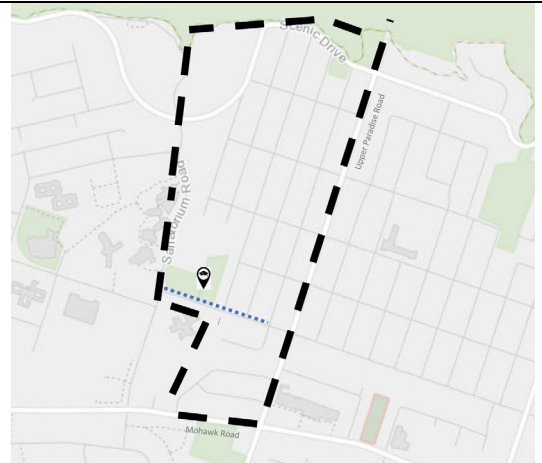

<p>Turnball/Highland Hills West/ Highland Hills East/ Pleasant Valley West/ Pleasant Valley East Ward 13 Phase 2 - 2020</p>	<p>Dundas town limits to Spencer Creek</p>	<p>Rail Corridor to Escarpment</p>	<p>Governors Road</p>	<p>40</p>	
<p>Valley Park Ward 9 Phase 2 - 2020</p>	<p>East limit of Upper Red Hill Valley Parkway to Maplewood Park</p>	<p>Mud Street West to Highland Road West</p>	<p>Winterberry Drive, Paramount Drive</p>	<p>40</p>	


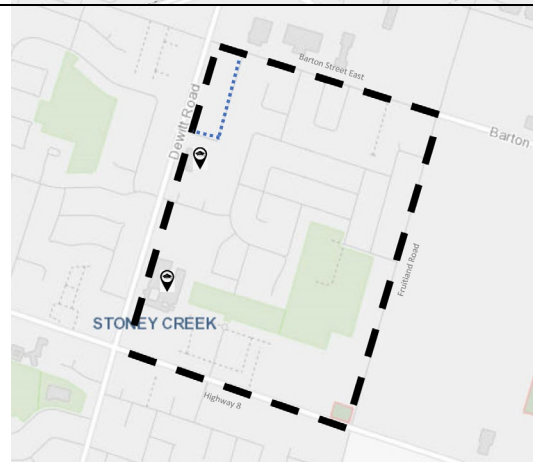
<p>Vincent Ward 5 Phase 2 - 2020</p>	<p>East limit of Montmorency Drive/Mount Albion Road to west limit of Vincent/Gershome Open Space</p>	<p>South limit of King Street East to Escarpment</p>	<p>Greenhill Avenue, Quigley Road</p>	<p>40</p>	
<p>Waterdown East Ward 15 Phase 2 - 2020</p>	<p>East limit Hamilton Street North to City Limits</p>	<p>South limit of Parkside Drive to north limit of Dundas Street East</p>	<p>Avonsyde Boulevard</p>	<p>40</p>	

<p>Waterdown Northeast Ward 15 Phase 2 - 2020</p>	<p>East limit of Centre Road to west limit of Milborough Line</p>	<p>South limit of Concession 5 Road East to north limit of Parkside Drive</p>	<p>Robson Road</p>	<p>40</p>	
<p>Waterdown Northwest Ward 15 Phase 1 - 2019</p>	<p>East limit of Highway 6 to west limit of Centre Road/Hamilton Street North</p>	<p>South limit of Concession 5 Road East to north limit of Parkside Drive</p>	<p>None</p>	<p>40</p>	

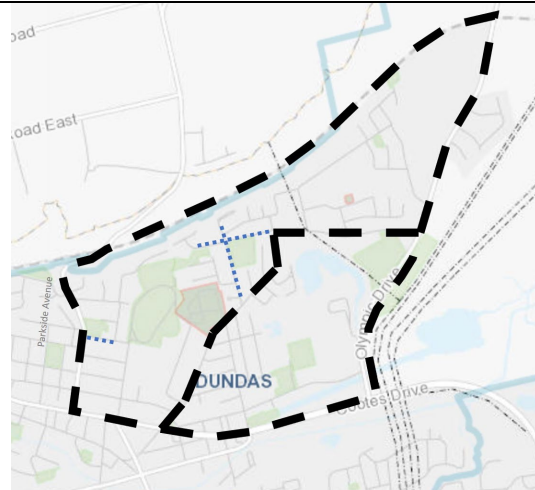
<p>Waterdown Southeast Ward 15 Phase 2 - 2020</p>	<p>East limit of Mill Street South to City Limits</p>	<p>South limit of Dundas Street East to Escarpment</p>	<p>None</p>	<p>40</p>	
<p>Waterdown Southwest Ward 15 Phase 1 - 2019</p>	<p>East limit of Highway 6 to west limit of Mill Street South</p>	<p>South limit of Dundas Street to Escarpment</p>	<p>None</p>	<p>40</p>	

<p>Waterdown West Ward 15 Phase 1 - 2019</p>	<p>East limit of Highway 6 to west limit of Hamilton Street North</p>	<p>South limit of Parkside Drive to north limit of Dundas Street</p>	<p>None</p>	<p>40</p>	
<p>Westcliffe East Ward 14 Phase 3 – 2021</p>	<p>East limit of Upper Paradise Road to west limit of Garth Street</p>	<p>Escarpment to north limit of Mohawk Road West</p>	<p>None</p>	<p>40</p>	

<p>Westcliffe West Ward 14 Phase 3 - 2021</p>	<p>East limit of Sanatorium Road to west limit of Upper Paradise Road</p>	<p>Escarpment to north limit of Mohawk Road</p>	<p>None</p>	<p>40</p>	
<p>Westdale North Ward 1 Phase 2 - 2020</p>	<p>Churchill Park to west limit of Highway 403</p>	<p>Westdale North Open Space to north limit of King Street West</p>	<p>None</p>	<p>40</p>	

<p>Westdale South Ward 1 Phase 2 - 2020</p>	<p>West limit of Forsyth Avenue North/Forsyth Avenue South to west limit of Highway 403</p>	<p>Churchill Park/North limit of King Street West to north limit of Main Street West</p>	<p>Paradise Road South, Main Street West</p>	<p>40</p>	
<p>Westmeria Ward 10 Phase 3 - 2021</p>	<p>East limit of Dewitt Road to west limit of Fruitland Road</p>	<p>South limit of Barton Street to north limit of Highway 8</p>	<p>None</p>	<p>40</p>	
<p>Winona North Ward 10 Phase 3 - 2021</p>	<p>East limit of Lewis Road to west limit of Creanona Boulevard</p>	<p>Lake Ontario to north limit of North Service Road</p>	<p>None</p>	<p>40</p>	

<p>Winona South Ward 10 Phase 3 - 2021</p>	<p>East limit of Lewis Road to west limit of Fifty Road</p>	<p>Rail Corridor to Escarpment</p>	<p>Winona Road, Barton Street, Highway 8</p>	<p>40</p>	
<p>Yeoville Ward 8 Phase 2 - 2020</p>	<p>East limit of West 5th Street to west limit of Upper James Street</p>	<p>South limit of Mohawk Road West to north limit of the LINC</p>	<p>None</p>	<p>40</p>	

<p>York Heights/Hunter Ward 13 Phase 2 - 2020</p>	<p>East limit of Sydenham Street to west limit of Olympic Drive/York Road</p>	<p>Rail Corridor to north limit of King Street East</p>	<p>None</p>	<p>40</p>	 <p>The map shows a section of Dundas, Ontario, with a thick black dashed line indicating a boundary. The boundary starts near Parkside Avenue, follows the western side of the rail corridor, and then curves eastward, crossing Olympic Drive and ending near York Road. Other streets shown include Road East, Dundas Street, and Parkside Avenue. The word 'DUNDAS' is printed in blue on the map.</p>
--	---	---	-------------	-----------	---