

WELCOME TO THE CITY OF HAMILTON

# PLANNING COMMITTEE

May 3, 2022

# PED22087 – (ZAA-22-010)

Zoning By-law Amendment Application for Lands Located at  
1640 Trinity Church Road, Glanbrook

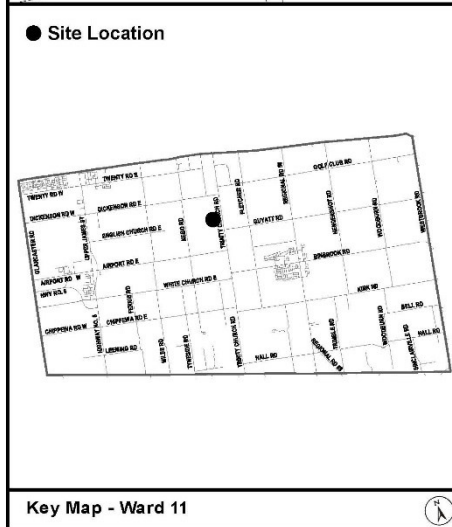
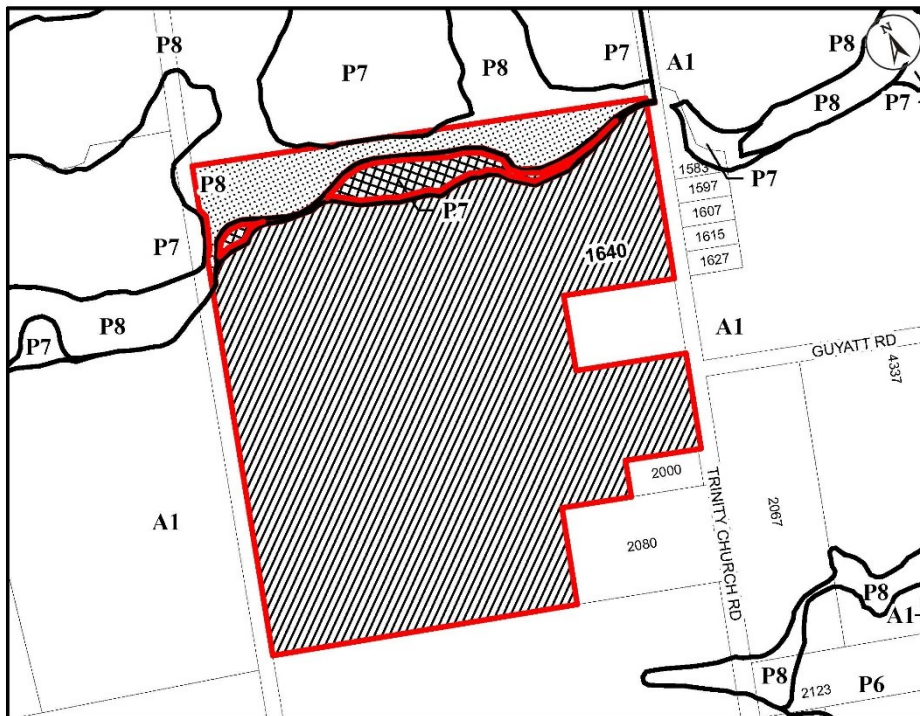
Presented by: Charlie Toman



SUBJECT PROPERTY



1640 Trinity Church Road, Glanbrook



### Location Map

PLANNING AND ECONOMIC DEVELOPMENT DEPARTMENT Hamilton

File Name/Number: ZAA-22-010	Date: March 29, 2022
Appendix "A"	Scale: N.T.S.
Planner/Technician: CT/NB	

**Subject Property**  
1640 Trinity Church Road

- Block 1 – Change in Zoning from Agriculture (A1) Zone to Agriculture (A1, 118) Zone
- Block 2 – Change in Zoning from Conservation/ Hazard Rural Land (P7) Zone to Conservation/ Hazard Rural Land (P7, 773) Zone
- Block 3 - Change in Zoning from Conservation/ Hazard Rural Land (P8) Zone to Conservation/ Hazard Rural Land (P8, 773) Zone



View of existing dwelling looking west from Trinity Church Road



View of site looking north-west from Trinity Church Road



View of site looking north on Trinity Church Road in front of the subject lands



View of site looking south from Trinity Church Road






View of looking southeast from the front of the site on Trinity Church Road



View looking east from Trinity Church Road in front of the subject lands



THANK YOU FOR ATTENDING

THE CITY OF HAMILTON PLANNING COMMITTEE