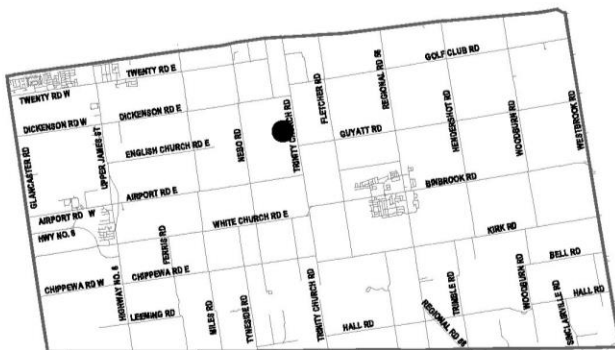


● Site Location



Key Map - Ward 11

Location Map



Hamilton

PLANNING AND ECONOMIC DEVELOPMENT DEPARTMENT

File Name/Number:
ZAA-22-010

Date:
March 29, 2022




Appendix "A"

Scale:
N.T.S

Planner/Technician:
CT/NB

Subject Property

1640 Trinity Church Road

-  Block 1 – Change in Zoning from Agriculture (A1) Zone to Agriculture (A1, 118) Zone
-  Block 2 – Change in Zoning from Conservation/Hazard Land-Rural (P7) Zone to Conservation/Hazard Land-Rural (P7, 773) Zone
-  Block 3 - Change in Zoning from Conservation/Hazard Land-Rural (P8) Zone to Conservation/Hazard Land-Rural (P8, 773) Zone