



Hamilton

COMMITTEE OF ADJUSTMENT

City Hall, 5th floor, 71 Main Street West, Hamilton, ON L8P 4Y5

Telephone (905) 546-2424, ext. 4221, 3935

E-mail: cofa@hamilton.ca

NOTICE OF PUBLIC HEARING
Minor Variance

You are receiving this notice because you are either:

- Assessed owner of a property located within 60 metres of the subject property
- Applicant/agent on file, or
- Person likely to be interested in this application

APPLICATION NO.:	HM/A-22:147	SUBJECT PROPERTY:	170 ELEANOR AVE HAMILTON
ZONE:	AA and C (Agricultural District and Urban Protected Residential)	ZONING BY-LAW:	Zoning By-law 6593, as Amended

APPLICANTS: Owner MARIA AGOSTINO-TEDESCO
Agent MICHAEL SABELLI

The following variances are requested:

1. A minimum rear yard depth of 3.6m shall be permitted for the existing single family dwelling on the retain lot (Part 1) instead of the minimum 7.5m rear yard depth required.
2. A minimum lot width of 10.3m shall be permitted for proposed lot shown as Part 2 and Part 3 instead of the minimum 12.0m lot width required.
3. A minimum lot area of 314.7m² shall be permitted for proposed lot shown as Part 2 and a minimum lot area of 315.0m² shall be permitted for proposed lot shown as Part 3 instead of the minimum 360.0m² lot area required.
4. A minimum lot width of 10.3m shall be permitted for proposed lot shown as Part 4 instead of the minimum 60.0m lot width required.
5. A minimum lot area of 315.0m² shall be permitted for proposed lot shown as Part 4 instead of the minimum 12,000.0m² lot area required.

PURPOSE & EFFECT: To permit the severance of the lands in order to create three (3) new lots (Part 2, 3 and 4) for single family dwelling purposes and to the retain the existing single family dwelling on retained lands (Part 1),

Notes:

The applicant shall ensure that a minimum of one (1) parking space shall be maintained having a minimum size of 2.7m x 6.0m for the existing single family dwelling; otherwise, further variances may be required.

Applicant shall ensure that the required minimum 50.0% of the gross area of front yard shall be maintained as landscaping; otherwise, further variances may be required.

This Notice must be posted by the owner of any land which contains seven or more residential units so that it is visible to all residents.

This application will be heard by the Committee as shown below:

DATE:	Thursday, June 9, 2022
TIME:	2:00 p.m.
PLACE:	Via video link or call in (see attached sheet for details)
	To be streamed (viewing only) at www.hamilton.ca/committeeofadjustment

For more information on this matter, including access to drawings illustrating this request and other information submitted:

- Visit www.hamilton.ca/committeeofadjustment
- Email Committee of Adjustment staff at cofa@hamilton.ca
- Call 905-546-CITY (2489) or 905-546-2424 extension 4221, 4130, or 3935

PUBLIC INPUT

Written: If you would like to submit written comments to the Committee of Adjustment you may do so via email or hardcopy. Please see attached page for complete instructions, including deadlines for submitting to be seen by the Committee.

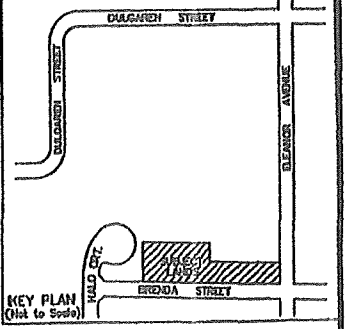
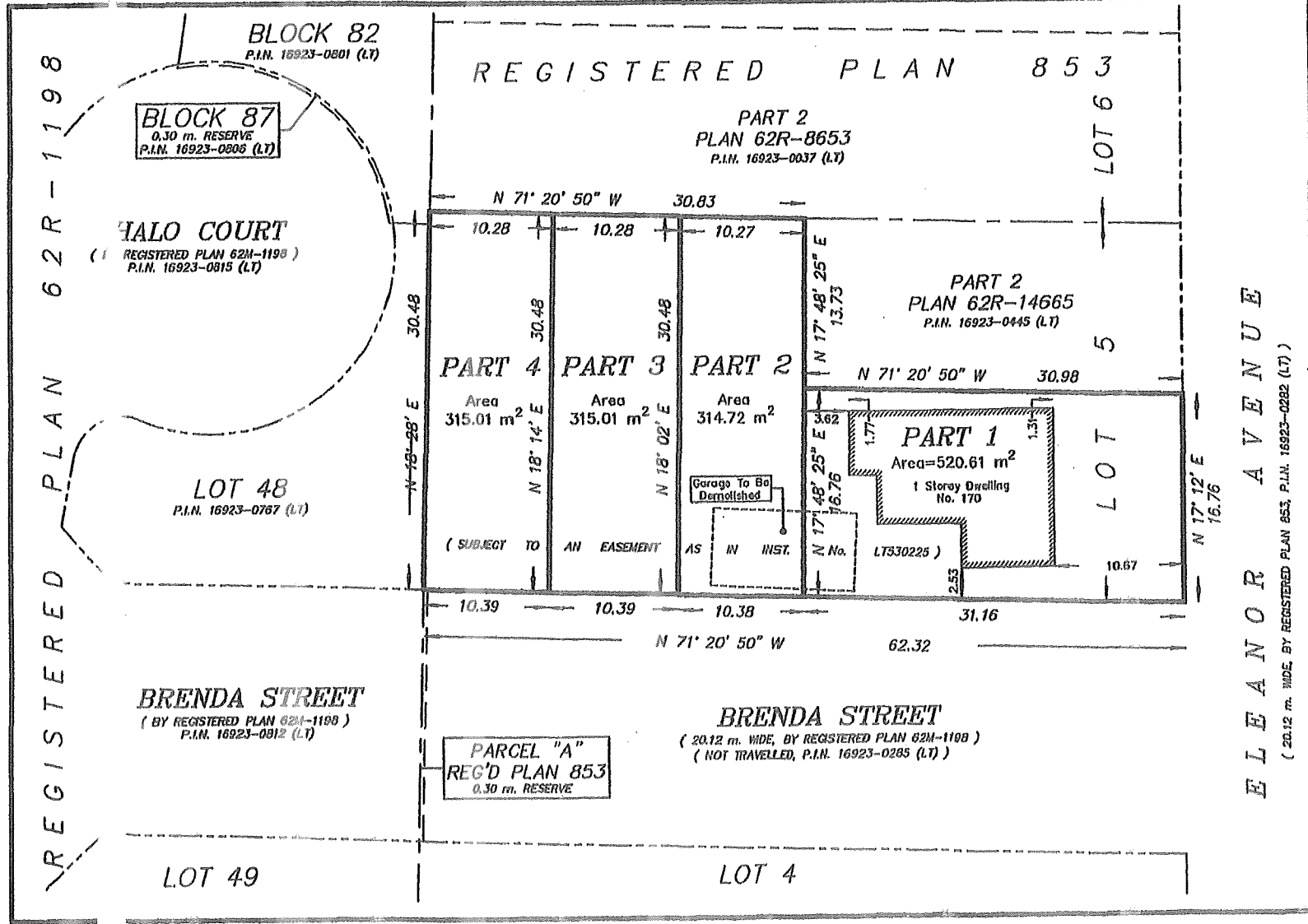
Orally: If you would like to speak to this item at the hearing you may do so via video link or by calling in. Please see attached page for complete instructions, including deadlines for registering to participate.



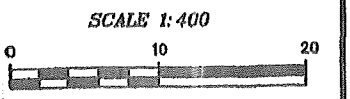
DATED: May 24, 2022

Jamila Sheffield,
Secretary-Treasurer
Committee of Adjustment

Information respecting this application is being collected under the authority of the Planning Act, R.S.O., 1990, c. P. 13. All comments and opinions submitted to the City of Hamilton on this matter, including the name, address, and contact information of persons submitting comments and/or opinions, will become part of the public record and will be made available to the Applicant and the general public, and may include posting electronic versions.



LAND DIVISION SKETCH
(170 ELEANOR AVENUE)
PART OF LOT 5
REGISTERED PLAN 853
CITY OF HAMILTON



METRIC NOTE:
DISTANCES SHOWN ON THIS PLAN ARE IN METRES AND CAN BE CONVERTED TO FEET BY DIVIDING BY 0.3048.

ELEANOR AVENUE
(20.12 m. WIDE BY REGISTERED PLAN 853, P.I.N. 16923-0282 (LT))

Job No. 21s102-LDS



Hamilton

COMMITTEE OF ADJUSTMENT

City Hall, 5th floor, 71 Main Street West, Hamilton, ON L8P 4Y5

Telephone (905) 546-2424, ext. 4221, 3935

E-mail: cofa@hamilton.ca

PARTICIPATION PROCEDURES

Written Submissions

Members of the public who would like to participate in a Committee of Adjustment meeting are able to provide comments in writing or via email in advance of the meeting. Comments can be submitted by emailing cofa@hamilton.ca or by mailing the Committee of Adjustment, City of Hamilton, 71 Main Street West, 5th Floor, Hamilton, Ontario, L8P 4Y5. **Comments must be received by noon two days before the Hearing.**

Comments can also be placed in the drop box which is located at the back of the 1st Floor of City Hall, 71 Main Street West. All comments received by noon two business days before the meeting will be forwarded to the Committee members.

Comments are available two days prior to the Hearing and are available on our website: www.hamilton.ca/committeeofadjustment

Oral Submissions During the Virtual Meeting


Members of the public are also able to provide oral comments regarding Committee of Adjustment Hearing items by participating through Webex via computer or phone. Participation in this format requires pre-registration in advance. **Interested members of the public must register by noon the day before the hearing.**

To register to participate by Webex either via computer or phone, please contact Committee of Adjustment staff by email cofa@hamilton.ca or by phone at 905-546-2424 ext. 4221. The following information is required to register: Committee of Adjustment file number that you wish to speak to, the hearing date, name and address of the person wishing to speak, if they will be connecting via phone or video, and if applicable the phone number they will be using to call in. A separate registration for each person wishing to speak is required. Upon registering for a meeting, members of the public will be emailed a link for the Webex meeting the Wednesday afternoon before the hearing. The link must not be shared with others as it is unique to the registrant.

All members of the public who register will be contacted by Committee Staff to confirm details of the registration prior to the Hearing and provide an overview of the public participation process.

We hope this is of assistance and if you need clarification or have any questions, please email cofa@hamilton.ca or by phone at 905-546-2424 ext. 4221.

Please note: Webex (video) participation requires either a compatible computer or smartphone and an application (app/program) must be downloaded by the interested party in order to participate. It is the interested party's responsibility to ensure that their device is compatible and operating correctly prior to the Hearing.



Hamilton

Committee of Adjustment
City Hall, 5th Floor,
71 Main St. W.,
Hamilton, ON L8P4Y5

Phone: (905) 546-2424 ext. 4221
Email: cofa@hamilton.ca

APPLICATION FOR A MINOR VARIANCE

FOR OFFICE USE ONLY.	
APPLICATION NO. _____	DATE APPLICATION RECEIVED _____
PAID _____	DATE APPLICATION DEEMED COMPLETE _____
SECRETARY'S SIGNATURE _____	

The Planning Act

Application for Minor Variance or for Permission

The undersigned hereby applies to the Committee of Adjustment for the City of Hamilton under Section 45 of the *Planning Act*, R.S.O. 1990, Chapter P.13 for relief, as described in this application, from the Zoning By-law.

1, 2	NAME	MAILING ADDRESS
Registered Owners(s)	MARIA AGOSTINO TEDESCO	[REDACTED]
Applicant(s)*	SAME AS AGENT	
Agent or Solicitor	MICHAEL P. SABELLI	

Note: Unless otherwise requested all communications will be sent to the agent, if any.

3. Names and addresses of any mortgagees, holders of charges or other encumbrances:

EQUITABLE BANK 30 ST. CLAIR AVE. W. #700 TORONTO ONT M4V 3A1
--

Additional sheets can be submitted if there is not sufficient room to answer the following questions. Additional sheets must be clearly labelled

4. Nature and extent of relief applied for:

- LOT WIDTH (PROVIDED 10.38M & 10.39M, REQ'D 12.0M)
- LOT AREA (PROVIDED 314.72M² & 315.01M², REQ'D 360.0M²)
- REAR YARD FOR #170 ELEANOR. (PROVIDED 3.62M, REQ'D 7.5M)

Second Dwelling Unit

Reconstruction of Existing Dwelling

5. Why it is not possible to comply with the provisions of the By-law?

VARIANCES ARE REQUIRED IN ORDER TO CREATE
3 FUTURE RESIDENTIAL LOTS. REAR YARD SETBACK
VARIANCE REQUIRED TO ESTABLISH UNIFORM PROPERTY LINE WITH #169

6. Legal description and Address of subject lands (registered plan number and lot number or other legal description and where applicable, **street and street number**):

PART OF LOT 5, REGISTERED PLAN 853
PARTS 1, 2, 3, AND 4 ON ATTACHED SKETCH
#170 ELEANOR AVENUE

7. PREVIOUS USE OF PROPERTY

Residential

Industrial

Commercial

Agricultural

Vacant

Other _____

8.1 If Industrial or Commercial, specify use _____

8.2 Has the grading of the subject land been changed by adding earth or other material, i.e. has filling occurred?

Yes No Unknown

8.3 Has a gas station been located on the subject land or adjacent lands at any time?

Yes No Unknown

8.4 Has there been petroleum or other fuel stored on the subject land or adjacent lands?

Yes No Unknown

8.5 Are there or have there ever been underground storage tanks or buried waste on the subject land or adjacent lands?

Yes No Unknown

8.6 Have the lands or adjacent lands ever been used as an agricultural operation where cyanide products may have been used as pesticides and/or sewage sludge was applied to the lands?

Yes No Unknown

8.7 Have the lands or adjacent lands ever been used as a weapon firing range?

Yes No Unknown

8.8 Is the nearest boundary line of the application within 500 metres (1,640 feet) of the fill area of an operational/non-operational landfill or dump?

Yes No Unknown

8.9 If there are existing or previously existing buildings, are there any building materials remaining on site which are potentially hazardous to public health (eg. asbestos, PCB's)?

Yes No Unknown

8.10 Is there any reason to believe the subject land may have been contaminated by former uses on the site or adjacent sites?

Yes No Unknown

8.11 What information did you use to determine the answers to 8.1 to 8.10 above?

PREVIOUS OWNER

8.12 If previous use of property is industrial or commercial or if YES to any of 8.2 to 8.10, a previous use inventory showing all former uses of the subject land, or if appropriate, the land adjacent to the subject land, is needed.

Is the previous use inventory attached? Yes No

9. ACKNOWLEDGEMENT CLAUSE

I acknowledge that the City of Hamilton is not responsible for the identification and remediation of contamination on the property which is the subject of this Application – by reason of its approval to this Application.

April 11/2022
Date

[Signature]
Signature Property Owner(s)

MARIA AGOSTINO-TEDESCO
Print Name of Owner(s)

10. Dimensions of lands affected:

Frontage PART 1-16.76m, PART 2-12.38m, PART 3-10.53m, PART 4-12.31m
Depth PART 1-30.98m, PART 2-30.48m, PART 3-30.48m, PART 4-30.48m
Area PART 1-520.61m², PART 2-314.72m², PART 3-350.91m², PART 4-315.01m²
Width of street 20.12m

11. Particulars of all buildings and structures on or proposed for the subject lands: (Specify ground floor area, gross floor area, number of stories, width, length, height, etc.)

Existing:

PART 1 - EXISTING 1 STOREY DWELLING
PART 2 - VACANT
PART 3 - VACANT
PART 4 - VACANT

Proposed

PART 1 - NO CHANGE
PART 2 - FUTURE RESIDENTIAL
PART 3 - FUTURE RESIDENTIAL
PART 4 - FUTURE RESIDENTIAL

12. Location of all buildings and structures on or proposed for the subject lands; (Specify distance from side, rear and front lot lines)

Existing:

PART 1 - NORTH SIDE YARD - 1.31m, SOUTH SIDE YARD - 2.53m
REAR YARD - 3.62m FRONT YARD - 10.67
PART 2 - VACANT
PART 3 - VACANT
PART 4 - VACANT

Proposed:

PART 1 - REAR YARD - 3.62m
PART 2 - TO BE DETERMINED IN FUTURE
PART 3 - TO BE DETERMINED IN FUTURE
PART 4 - TO BE DETERMINED IN FUTURE

13. Date of acquisition of subject lands:
April 29 1998
14. Date of construction of all buildings and structures on subject lands:
PART 1-5 YEARS PART 2-4-VACANT
15. Existing uses of the subject property (single family, duplex, retail, factory etc.):
SINGLE-FAMILY
16. Existing uses of abutting properties (single family, duplex, retail, factory etc.):
SINGLE-FAMILY
17. Length of time the existing uses of the subject property have continued:
MORE THAN 5 YEARS
18. Municipal services available: (check the appropriate space or spaces)
 Water _____ Connected
 Sanitary Sewer _____ Connected
 Storm Sewers _____
19. Present Official Plan/Secondary Plan provisions applying to the land:
RESIDENTIAL
20. Present Restricted Area By-law (Zoning By-law) provisions applying to the land:
"C" URBAN PROTECTED RESIDENTIAL AND "AA" OPEN SPACE
21. Has the owner previously applied for relief in respect of the subject property? (Zoning By-law Amendment or Minor Variance)
 Yes No
 If yes, please provide the file number:

- 21.1 If a site-specific zoning by-law amendment has been received for the subject property, has the two-year anniversary of the by-law being passed expired?
 Yes No
- 21.2 If the answer is no, the decision of Council, or Director of Planning and Chief Planner that the application for Minor Variance is allowed must be included. Failure to do so may result in an application not being "received" for processing.
22. Is the subject property the subject of a current application for consent under Section 53 of the *Planning Act*?
 Yes No
23. Additional Information (please include separate sheet if needed)

24. The applicant shall attach to each copy of this application a plan showing the dimensions of the subject lands and of all abutting lands and showing the location, size and type of all buildings and structures on the subject and abutting lands, and where required by the Committee of Adjustment such plan shall be signed by an Ontario Land Surveyor.