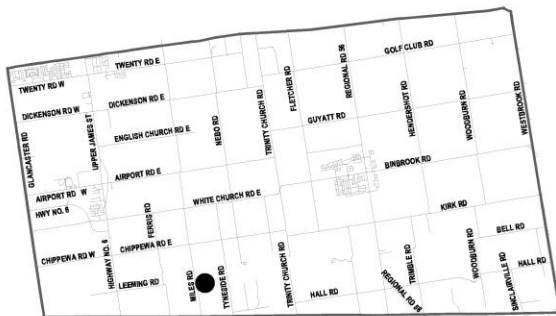


● Site Location



Key Map - Ward 11

Location Map



Hamilton

PLANNING AND ECONOMIC DEVELOPMENT DEPARTMENT

File Name/Number:
ZAC-21-032 & RHOPA-21-015

Date:
April 1, 2022






Appendix "A"

Scale:
N.T.S

Planner/Technician:
AB/NB

Subject Property

5015 and 5020 Tyneside Road, Glanbrook

-  Change in Zoning from Agriculture (A1) Zone to Agriculture (A1,118) Zone
-  Change in Zoning from Conservation/Hazard Land Rural (P7,118) Zone to Conservation/Hazard Land Rural (P7,118) Zone
-  Change in Zoning from Conservation/Hazard Land Rural (P8) Zone to Conservation/Hazard Land Rural (P8,118) Zone
-  Change in Zoning from Agriculture (A1) Zone to Agriculture (A1, 777) Zone
-  Change in Zoning from Conservation/Hazard Land Rural (P7) Zone to Conservation/Hazard Land Rural (P7, 777) Zone