

Authority: Item 9, Public Works Committee
Report 07-016 (PW07153)
CM: December 12, 2007
Ward: City Wide
Bill No. 172

CITY OF HAMILTON

BY-LAW NO. 22-

To Amend By-law No. 01-215 Being a By-law To Regulate Traffic

WHEREAS sections 8, 9 and 10 of the *Municipal Act, 2001, S.O. 2001, c. 25*, authorize the City of Hamilton to pass by-laws as necessary or desirable for the public and municipal purposes, and in particular paragraphs 4 through 8 of subsection 10(2) authorize by-laws respecting: assets of the municipality, the economic, social and environmental well-being of the municipality; health, safety and well-being of persons; the provision of any service or thing that it considers necessary or desirable for the public; and the protection of persons and property;

AND WHEREAS on the 18th day of September, 2001, the Council of the City of Hamilton enacted By-law No. 01-215 to regulate traffic; and

AND WHEREAS it is necessary to amend By-law No. 01-215.

NOW THEREFORE the Council of the City of Hamilton enacts as follows:

1. Schedule 2 (Speed Limits) of By-law No. 01-215, as amended, is hereby further amended by removing from Section "A" (Ancaster) thereof the following items, namely:

Filman Road (Upper)	Mohawk Road	End of travelled portion of road	40km/h
Montgomery Drive	Hendry Lane	Bailey Avenue	40km/h

And by adding to section "B" (Dundas) thereof the following items, namely;

Albert Street	Alma Street	Park Street West	30
Alma Street	Sydenham Street	Parkside Avenue	30
Dundana Avenue	Lynden Avenue	Old Ancaster Road	30
Elgin Street	Victoria Street	Park Street West	30
Melville Street	Princess Street	Sydenham Street	30
Victoria Street	Princess Street	Sydenham Street	30

And by removing from section "B" (Dundas) thereof the following items, namely;

To Amend By-law No. 01-215
Being a By-law to Regulate Traffic

Page 2 of 94

Bond Street	Park Street West	King Street West	40
Brock Street North	Melville Street	King Street West	40
Cross Street	Alma Street	King Street West	40
Dundana Avenue	Lynden Ae	Old Ancaster Rd	40km/h
Grant Boulevard	Osler Dr	McMaster Ave	40km/h
Lynden Road	South Street	Little john Road	40
Melville Street	Brock Street North	Cross Street	40
Old Guelph Rd	Hwy 6	Hwy 403 Overpass	50km/h
Old Guelph Road	Northerly limit	York Road	40
Park Street West	Westerly limit	York Road	40
Patterson Road	Valley Road	Old Guelph Rd	40km/h
Robinhood Dr.	Old Ancaster Rd.	Little John Rd.	40
South Street	Ogilvie	Osler	40
Victoria St.	Princess St.	Sydenham St.	40

And by adding to section "C" (Flamborough) thereof the following items, namely;

Howard Street	A point 50 meters North of Albert Street	A point 150 meters South of Maple Street	30
---------------	---	---	----

And by adding to section "E" (Hamilton) thereof the following items, namely;

Alderson Drive	Christie Street	Upper James Street	30
Belmont Avenue	Cannon Street East	A point 100 meters North of Campbell Avenue	30
Bendamere Avenue	Upper Paradise Road	West 23rd Street	30
Berko Avenue	Bellingham Drive	Edwina Place	30
Bonaparte Way	Brigade Drive	A point 30m east of Brigade Drive (East intersection)	30
Brigade Drive	Bonaparte Way (West intersection)	A point 25m south of Essling Avenue	30
Burkholder Drive	East 25th Street	Upper Sherman Avenue	30
Christopher Drive	Christie Street	Upper James Street	30
Churchill Avenue	Prince George Avenue	Wavell Avenue	30
Crerar Drive	Resolute Drive	Westerly end	30
Cromwell Crescent	Greenford Drive	Owen Place	30
Cumberland Avenue	Norway Avenue	Balsam Avenue South	30
Currie Street	Reno Avenue	Larch Street	30
Dunsmure Road	Ottawa Street North	Balmoral Avenue North	30
East 24th Street	Halam Avenue	30 metres east of Sloan Ave.	30
East 25th Street	Halam Avenue	30 metres east of Gildea St.	30
East 27th Street	Franklin Road	Burkholder Drive	30
East 37th Street	Fennell Avenue East	Seventh Avenue	30
East 38th Street	Fennell Avenue East	A point 200 m south of	30

To Amend By-law No. 01-215
Being a By-law to Regulate Traffic

Page 3 of 94

		Fennel Avenue East	
East 5th Street	Fennell Avenue East	Brucedale Avenue East	30
Eastwood Street	Melvin Avenue	Heath Street	30
Folkestone Avenue	Berko Avenue	A point 70 meters West of Ling Street	30
Franklin Road	Upper Sherman Avenue	30 metres east of East 22nd Street	30
Glen Echo Drive	Secord Drive	Rainbow Drive	30
Hamilton Avenue	Concession Street	Mountain Park Avenue	30
Heath Street	Sumach Street	Eastwood Street	30
Hester Street	Upper James Street	Upper Wellington Street	30
Inverness Avenue East	Wavell Avenue	Skyland Drive	30
Jessica Street	Onyx Drive	Vineberg Drive	30
Karen Crescent	San Antonio Drive	San Pedro Drive	30
Lamoreaux Street	Dundurn Street North	Strathcona Avenue North	30
Leslie Avenue	Upper Paradise Road	West 23rd Street	30
Maplewood Avenue	Blake Street	Albert Street	30
Meadowvale Avenue	Centennial Parkway South	Cromwell Crescent	30
Melvin Avenue	Woodward Avenue	Talbot Street	30
Palmer Road	Reno Avenue	Behan Street	30
Prince George Avenue	Queensdale Avenue East	Churchill Avenue	30
Province Street North	Cannon Street East	A point 50 metres north of Dunsmure Road	30
Queen Victoria Drive	Rochelle Avenue	Queenslea Drive	30
Rainbow Drive	Secord Drive	Glen Echo Drive	30
Reno Avenue	Palmer Road	Currie Street	30
Ronaldshay Avenue	Hester Street	Hayden Street	30
Roxborough Avenue	Edgemont Street North	Wexford Avenue North	30
San Antonio Drive	San Remo Drive	San Pedro Drive	30
San Remo Drive	San Francisco Avenue	Lavina Crescent	30
Sanatorium Road	Rice Avenue	West 31st Street	30
Secord Drive	Sunrise Drive	Glen Echo Drive	30
Springer Avenue	Main Street East	Maplewood Avenue	30
Strathcona Avenue North	Tom Street	Head Street	30
Viewpoint Avenue	Concession Street	Mountain Park Avenue	30
West 25th Street	Elmwood Avenue	A point 100 metres north of Leslie Avenue	30
West 27th Street	Elmwood Avenue	A point 100 metres north of	30

Leslie Avenue

And by removing from section "E" (Hamilton) thereof the following items, namely;

7m Avenue	East 34th Street	Upper Gage Avenue	40
Adair Avenue	Melvin Avenue	Lucerne Avenue	40
Afton Avenue	Norway Avenue	Easterly Limit	40
Agincourt Avenue	Beach Road	McAnulty Boulevard	40
Agnes Street	Barton Street	Campbell Avenue	40
Airdrie Avenue	Melvin Avenue	Britannia Avenue	40
Albemarle Street	Gertrude Street	Southerly Limit	40
Albert Street	Main Street East	Maplewood Avenue	40
Alderson Drive	Westerly limit	Upper James Street	40
Alice Street	Hope Avenue	Britannia Avenue	40
Allandale Street	Hope Avenue	Britannia Avenue	40
Argyle Avenue	Ottawa Street	Frederick Avenue	40
Armstrong Avenue	Glengrove Avenue / Oriole Crescent	Hayes Avenue	40
Ashford Boulevard	Main Street East	Maplewood Avenue	40
Assisi Street	Northerly limit	Sulmona Drive	40
Avondale Street	Gertrude Street	Primrose Avenue	40
Ayr Avenue	Reid Avenue	Bingham Road	40
Balmoral Avenue North	Barton Street East	Main Street East	40
Barnaby Street	Brampton Street	Rennie Street	40
Bayfield Avenue	Beach Road	McAnulty Boulevard	40
Beach Road	Lottridge Street	Ottawa Street North	40
Beaconsfield Drive	Currie Street	Upper Ottawa Street	40
Beddoe Drive	Studholme Road	Southerly Limit	40
Behan Street	Birchcliffe Crescent	Billington Crescent	40
Beland Avenue	Roxborough Avenue	Lucerne Avenue	40
Beland Court	Lucerne Avenue	Southerly End	40
Bellini Lane	Davinci Boulevard	Easterly Limit	40
Belmont Avenue	Barton Street East	King Street East	40
Belvidere Avenue	Inverness Avenue	Concession Street	40
Belview Avenue	Northerly limit	King Street East	40
Bendemere Ave.	West 28th St.	West 24th St.	40km/h
Benson Avenue	McAnulty Boulevard	Beach Road	40
Berko Ave.	Bellingham Dr.	Edwina Pl.	40
Berko Avenue	Upper Sherman Avenue	Edwina Place	40
Bernard Street	Melvin Avenue	Martha Street	40
Bernini Court	Giotto Lane	Easterly Limit	40
Biggar Avenue	Sherman Avenue North	Lottridge Street	40
Bilardi Court	Embury Court	Southerly Limit	40
Billington Crescent	Behan Street	Larch Street	40

To Amend By-law No. 01-215
Being a By-law to Regulate Traffic

(E. Leg)

Bingham Road	Glengrove Avenue	Hayes Avenue	40
Birchcliffe Crescent	Behan Street	Larch Street	40
Birchview Drive	North Limit	Limeridge Road	40
Birmingham Street	Burlington Street East	Beach Road	40
Blair Avenue	Melvin Avenue	Marth Street	40
Blake Street	Main Street East	Cumberland Avenue	40
Bonaparte Way	Brigade Dr.	Brigade Dr	40
Brant Street	Wentworth Street	Sherman Avenue	40
Brenlyn Court	Sanatorium Road	Southerly limit	40
Brewster Street	Limeridge Road	Birchcliffe Crescent	40
Brigade Dr.	Bonaparte Way (east end)	Bonaparte Way (west end)	40
Brighton Avenue	Northerly Limit	Morley Street	40
Brucedale Avenue	Upper James Street	Upper Wellington Street	40
Brunswick Street	Walmer Road	Melvin Avenue	40
Burgess Avenue	Leaside Road	Brampton Street	40
Burkholder Dr.	Upper Sherman Ave.	East 25th St.	40
			km/h
Cambridge Avenue	Frederick Avenue	Kenilworth Avenue	40
Campbell Avenue	Belmont Avenue	Ottawa Street North	40
Campbell Avenue	Ottawa Street	Robins Avenue	40
Campbell Avenue	Belmont Avenue	Ottawa Street North	40
Campbell Avenue	Ottawa Street	Robins Avenue	40
Carlisle Street	Argyle Avenue	Campbell Avenue	40
Cavell Avenue	Linden Street	Primrose Avenue	40
Cedar Avenue	Maplewood Avenue	Cumberland Avenue	40
Central Avenue	Parkdale Avenue	Reid Avenue	40
Christie Street	Rymal Road West	Christopher Drive	40
Christopher Drive	Malton Drive	Upper James Street	40
Churchill Avenue	Upper James Street	Prince George Avenue	40
Cluny Avenue	Rosslyn Avenue North	Ottawa Street North	40
Concession Street	Belvidere Avenue	120 metres east of East 43rd Street	40
Coopershawk Crescent	Hawkswood Trail	Falconridge Drive	40
Corbett Street	Brampton Street	Rennie Street	40
Craigmillier Avenue	Rosslyn Avenue North	Ottawa Street North	40
Cromwell Cres.	Greenford Dr.	Owen Pl.	40
Cumberland Avenue	Wentworth Street	Gage Avenue	40
Currie Street	Mohawk Road East	Larch Street	40
Dalhousie Avenue	Rosslyn Avenue North	Ottawa Street North	40
Dalkeith Avenue	Rosslyn Avenue North	Ottawa Street North	40
Dallas Avenue	West Limit	Upper Gage Avenue	40
Davinci Boulevard	Rymal Road	Medici Lane	40

To Amend By-law No. 01-215
Being a By-law to Regulate Traffic

Page 6 of 94

Delawana Drive	Kenora Avenue	Centennial Parkway	40
Delaware Avenue	Wentworth Avenue	Sherman Avenue	40
Delena Avenue	Roxborough Avenue	Central Avenue	40
Depew Street	Burlington Street East	Southerly Limit	40
Devonport Street	Tom Street	York Boulevard	40
Dickson Street	Burlington Street	Brant Street	40
Dover Dr.	Nash Rd.	Greenford Dr.	40
Dubarry Boulevard	Currie Street	Lorraine Drive	40
Dunn Avenue	Leaside Road	Brampton Street	40
Eagleleglen Way	Hawkswood Trail	Giotto Lane	40
East 22nd Street	Concession Street	Fennell Avenue	40
East 24th Street	Upper Wentworth Street	Fennell Avenue	40
East 25th St	Franklin Rd.	Gildea St.	40
East 26th Street	Crockett street	Queensdale Ave. E.	40km/h
East 27th St.	Franklin Rd.	Burkholder Dr.	40
East 27th Street	Queensdale Avenue	Burkholder Drive	40
East 28th Street	Franklin Road	Fennell Avenue	40
East 37m Street	Fennell Avenue	Mohawk Road	40
East 38m Street	Fennell Avenue	Mohawk Road	40
East 44th Street	Fennell Avenue	Ninth Avenue	40
East 45th Street	Fennell Avenue	Ninth Avenue	40
East 5th Street	Fennell Avenue	Brucedale Avenue	40
East Bend Avenue North	Cannon Street East	King Street East	40
East Bend Avenue South	King Street East	Main Street East	40
Eastbourne Avenue	Main Street	Southerly Limit	40
Eastvale Place	Armstrong Avenue	Armstrong Avenue	40
Eastwood Street	Melvin Avenue	Heath Street	40
Eastwood Street	Melvin	Heathe	40
Eaton Place	Bingham road	Bingham Road	40
Edgar Street	Argyle Avenue	Campbell Avenue	40
Edinburgh Avenue	Ottawa Street	Province Street	40
Edison Street	New Street	Easterly Limit	40
Edwina Place	Berko Avenue	Upper Gage Avenue	40
Ellis Avenue	Barton Street	Britannia Avenue	40
Elm Street	Balsam Avenue South	Easterly Limit	40
Embury Court	Talbot Street	Easterly Limit	40
Empress Avenue	Prince George Avenue	Brucedale Avenue	40
Fairleigh Crescent	Delaware Avenue	Cumberland Avenue	40
Fairview Avenue	Cannon Street East	King Street East	40
Falconridge Drive	Westerly Limit	Upper Paradise Road	40
Florence Street	Dundurn Street North	Ray Street North	40
Folkstone Ave.	Berko Ave.	Lawnhurst Dr.	40

To Amend By-law No. 01-215
Being a By-law to Regulate Traffic

Page 7 of 94

Folkstone Avenue	Berko Avenue	Lawson Street	40
Franklin Rd.	Upper Sherman Ave.	150 m. west of East 24thSt	40
Fraser Avenue	Barton Street	Edinburgh Avenue	40
Frederick Avenue	Barton Street	Roxborough Avenue	40
George Street	Locke Street	Bay Street	40
Gertrude Street	Gage Avenue North	Depew Street	40
Gilmour Place	Maplewood Avenue	Southerly Limit	40
Giotto Lane	Eagle Glen Way/Bernini Court	Michaelangelo Lane	40
Gladstone Avenue	Main Street	Cumberland Avenue	40
Glassco Avenue	Melvin Avenue	Queenston Road	40
Glen Echo	Rainbow	Nash	40
Glencarry Avenue	Northerly Limit	King Street	40
Glendale Avenue North	Barton Street East	King Street East	40
Glendale Avenue South	King Street East	Main Street East	40
Glengrove Avenue	Reid Avenue	Oriole Crescent	40
Glow Avenue	Parkdale Avenue	Woodward Avenue	40
Gordon Street	Cavell Avenue	Lincoln Street	40
Grace Avenue	Westerly Limit	Easterly Limit	40
Greenford Dr.	Owen Pl.	Queenston Rd.	40
Grenfell Street	Beach Road	Kenilworth Avenue	40
Grimsby Avenue	Britannia Avenue	Martha Street	40
Grosvenor Avenue North	Barton Street East	Dunsmure Road	40
Hamilton Avenue	Concession Street	Mountain Park Avenue	40
Hawkswood Trail	Falconridge Drive	Kittyhawk Drive	40
Hayes Avenue	Bingham Road	Armstrong Avenue	40
Head Street	Dundurn Street North	Strathcona Avenue North	40
Heath Street	Sumach Street	Eastwood Street	40
Heath Street	Sumach Street	Eastwood Street	40
Henry Street	New Street	Easterly Limit	40
Hester St.	Upper Wellington St.	Upper James St.	40
Highland Avenue	Gage Avenue North	Easterly Limit	40
Hilda Avenue	King Street East	Main Street East	40
Hillyard Street	Land Street	Monroe Street	40
Holly Avenue	McAnulty Boulevard	Beech Road	40
Imperial Street	Sherman Avenue North	Easterly Limit	40
Inchbury Street	Florence Street	York Boulevard	40
Jeremiah Court	Lawson Street	To End	40
Jessica Street	Vineberg Drive	Onyx Drive	40
Juanita Drive	Mohawk Road West	Brenlyn Court	40
Karen Crescent	San Antonio Drive	San Pedro Drive	40
			km/h
Kennedy Avenue	Westerly limit	Upper James Street	40

To Amend By-law No. 01-215
Being a By-law to Regulate Traffic

Page 8 of 94

Kenora Avenue	Delawana Drive	Queenston Road	40
Kensington Avenue North	Barton Street East	Main Street East	40
Kentley Drive	Nash Road	Kenora Avenue	40
Kestrel Court	Northerly Limit	Falconridge Drive	40
Kittyhawk Drive	Hawkswood Trail	Upper Paradise Road	40
Knowles Street	Reid Avenue	Easterly Limit	40
Knox Avenue	Leaside Road	Brampton Street	40
Lamoreaux St.	Dundurn St. N.	Strathcona Ave. N.	40
Lampton Place	Morley Street	Southerly Limit	40
Land Street	Wentworth Street	Hillyard Street	40
Landsdowne Street	Sherman Avenue North	Lottridge Street	40
Lang Street	Reid Avenue	Hayes Avenue	40
Larch Street	Billington Crescent	Upper Ottawa Street	40
Lawson Street	Folkstone Avenue	Edwina Place	40
Leaside Road	Burgess Avenue	Easterly Limit	40
Leslie Ave.	West 27th St.	West 25th St.	40km/h
Lewis Street	Britannia Avenue	Martha Street	40
Lincoln Street	Linden Street	Barton Street East	40
Linden Street	Cavell Avenue	Lincoln Street	40
Locke Street North	King Street West	York Boulevard	40
Loconder Drive	Queen Victoria Drive	Upper Gage Avenue	40
Lorne Avenue	Maplewood Avenue	Cumberland Avenue	40
Lorraine Drive	Beaconsfield Drive	Reno Avenue	40
Lottridge Street	Beach Road	160m north of Clinton Street	40
Lucerne Avenue	Cochrane Road	Easterly Limit	40
Lyndhurst Street	Gertrude Street	Southerly Limit	40
MacLaren Avenue	Melvin Avenue	Britannia Avenue	40
Magill Street	Barton Street West	York Boulevard	40
Main Street East	Parkdale Avenue	Reid Avenue	40
Malton Drive	Christopher Drive	Upper James Street	40
Maplewood Avenue	Sherman Avenue South	Gage Avenue South	40
Market Street	Queen Street	Bay Street	40
Market Street	Queen Street North	Ray Street North	40
Martha Street	Lewis Street	Oriole Crescent	40
Martimas Avenue	Beach Road	McAnulty Boulevard	40
Mayflower Avenue	Gage Avenue North	Glendale Avenue North	40
McAnulty Boulevard	Westerly Limit	Kenilworth Avenue	40
McKinstry Street	Burlington Street	Brant Street	40
Mead Avenue	Parkdale Avenue	Easterly Limit	40
Medici Lane	Davinci Boulevard	Bellini Lane	40
Melvin Avenue	Parkdale Avenue	Talbot Street	40
Michelangelo Lane	Upper Paradise Road	Davinci Boulevard	40
Mona Lisa Court	Davinci Boulevard	Easterly Limit	40

To Amend By-law No. 01-215
Being a By-law to Regulate Traffic

Page 9 of 94

Mons Avenue	Gage Avenue North	Easterly Limit	40
Morden Street	Locke Street North	Pearl Street North	40
Morris Avenue	Westerly Limit	Glendale Avenue North	40
Mountain Park Avenue	Westerly Limit	Upper Sherman Avenue	40
Muir Avenue	Upper Gage Avenue	Palmer Road	40
Munroe	Wentworth Street	Hillyard Street	40
Myrtle Avenue	Main Street	Rutherford Avenue	40
Napier Street	Locke Street North	Queen Street North	40
Nelson Street	Locke Street	Pearl Street	40
Niagara Street	Land Street	Munroe Street	40
Ninth Avenue	Upper Gage Avenue	Upper Ottawa Street	40
Norman Street	Argyle Avenue	Campbell Avenue	40
Northcote Street	Depew Street	Beach Road	40
Norton Street	Northerly Limit	Beach Road	40
Norway Avenue	Maplewood Avenue	Cumberland Avenue	40
Onyx Drive	Jessica Street	Arrowhead Drive	40
Oriole Crescent	Britannia Avenue	Glengrove Avenue / Armstrong Avenue	40
Osborne Street	Walmer Road	Melvin Avenue	40
Owen Place	King	Greenford	40
Palmer Road	Mohawk Road East	Behan Street	40
Pavel Place	Northerly Limit	Eagle Glen Way	40
Pearl Street North	King Street West	York Boulevard	40
Peel Street	Morden Street	Napier Street	40
Peregrine Place	Coopershawk Crescent	Easterly Limit	40
Peter Street	Locke Street North	Queen Street North	40
Primrose Avenue	Gage Avenue North	Easterly Limit	40
Prince George Street	Bruce Dale Avenue	Churchill Avenue	40
Quaker Crescent	End	To End	40
Quebec Street	Brampton Street	Rennie Street	40
Queen Victoria Drive	End	To End	40
Queensbury Drive	Upper Ottawa Street	Queen Victoria Drive	40
Queensdale Avenue	Upper James Street	Upper Wellington Street	40
Quinn Avenue	Queen Victoria Drive	Stone Church Road East	40
Rainbow	Nash	Secord	40
Rainham Street	Queen Victoria Drive	Quaker Crescent	40
Raleigh Street	Queen Victoria Drive	Rainham Street	40
Raphael Court	Northerly Limit	Eagle Glen Way	40
Ray Street North	King Street West	York Boulevard	40
Redbury Street	Upper Ottawa Street	Queen Victoria Drive	40
Redfern Avenue	Chedmac Drive	Sanatorium Road	40
Redtail Crescent	Hawkswood Trail	Eagle Glen Way	40

To Amend By-law No. 01-215
Being a By-law to Regulate Traffic

Page 10 of 94

Reid Avenue	Roxborough Avenue	Lucerne Avenue	40
Rennie Street	Parkdale Avenue	Easterly Limit	40
Reno Avenue	Palmer Road	Upper Ottawa Street	40
Rianna Court	Northerly Limit	Eagleglen Way	40
Robins Avenue	Barton Street	Roxborough	40
Rochelle Avenue	Queen Victoria Drive	Stone Church Road East	40
Roseland Avenue	Blake Street	Easterly Limit	40
Rosslyn Avenue	Dalhousie Avenue	Main Street East	40
North			
Rowanwood Street	Gertrude Street	Southerly Limit	40
Rowena Court	Quaker Crescent	To westerly end	40
Roxborough	Ottawa Street	Kenilworth Avenue South	40km/h
Avenue			
Roxborough	Westerly Limit	Ottawa Street North	40
Avenue			
Rutherford Avenue	Wentworth Avenue	Sanford Avenue	40
San Antonio Drive	San Remo Drive	San Pedro Drive	40
			km/h
San Remo Dirve	San Pedro Drive	Lavina Crescent	40
			km/h
Sanatorium Rd.	Rice Ave.	West 32nd St.	40
Sanford Avenue	Myler Street	Southerly Limit	40
Secord	Sunrise	Glen Echo	40
Shadetree	Second Road West	Second Road West	40
Crescent			
Shynal Avenue	Morley Street	Rennie Street	40
Sistine Court	Davinci Boulevard	Easterly Limit	40
Springer Avenue	Main Street East	Maplewood Avenue	40
Springer Avenue	Main Street East	Maplewood Avenue	40
St Clair Boulevard	Delaware Avenue	Southerly Limit	40
Stapleton Avenue	Dofasco Raod	McAnulty Boulevard	40
Stinson Crescent	Wentworth Avenue	Easterly Limit	40
Strathcona Avenue	King Street West	York Boulevard	40
North			
Studholme Road	Aberdeen Avenue	Westerly limit	40
Sumach Street	Melvin Avenue	Heath Street	40
Sumach Street	Melvin Avenue	Heath Street	40
Sunnidale Street	Robins Avenue	Easterly limit	40
Talbot Street	Walmer Road	Melvin Avenue	40
Tate Avenue	Leaside Road	Rennie Street	40
Tenth Avenue	East 45th Street	Upper Ottawa Street	40
Thorley Drive	Upper Gage Avenue	Palmer Road	40
Tom Street	Dundurn Street North	Strathcona Avenue North	40
Troy Avenue	Tate Avenue	Easterly Limit	40
Upper Paradise	Rymal Road	Davinci Boulevard	40
Road			

To Amend By-law No. 01-215
Being a By-law to Regulate Traffic

Page 11 of 94

Viewpoint Avenue	Concession Street	Mountain Park Avenue	40
Vineberg Drive	Upper Wentworth Street	Jessica Street	40
Walmer Road	Woodward Avenue	Talbot Street	40
Waterloo Street	Brampton Street	Rennie Street	40
Waverly Street	Walmer Road	Melvin Avenue	40
Wellesley Street	Morden Street	Napier Street	40
West 25th St.	Leslie Ave.	Bendamere Ave.	40
			km/h
West 27th St.	Leslie Ave.	Bendamere Ave.	40
			km/h
Whitfield Avenue	Birmingham Street	Gage Avenue North	40
Woodleigh Avenue	Beach Road	McAnulty Boulevard	40
Woodward Avenue	Barton Street	Melvin Avenue	40
Woodward Avenue	Melvin Avenue	Barton Street	40

And by adding to section "F" (Stoney Creek) thereof the following items, namely;

Dupont Street	Dewitt Road	Hewitson Road	30
First Road West	Mud Street West	Green Mountain Road	60
Glenashton Drive	Dewitt Road	Harbrite Drive	30
Hewitson Road	Dupont Street	Barton Street	30

And by removing from section "F" (Stoney Creek) thereof the following items, namely;

Avery Close	Northerly Limit	McCollum Road	40
Baseline Road	Winona Road	Easterly Limit	40
Bellavista Gate	Riviera Ridge	North Service Road	40
Bridgenorth	Islandview Way (North Leg)	Islandview Way (South Leg)	40
Crescent			
Campview Road	Westerly End	Easterly End	40
Campview Road	Campview Road	North Service Road	40
Cardiff Lane	Springstead Avenue	Greenstern Crescent	40
Cardigan Place	Sandbeach Drive	Glenmeadow Crescent	40
Creanona	Northerly End	Baseline Road	40
Boulevard			
Delrosa Way	Watercliff Place	Islandview Way	40
Dewsbury Way	Glenmeadow Crescent	Northampton Boulevard	40
Dupont	Dewitt	Hewitson	40
East Street	Wendakee Drive	Baseline Road	40
Easthampton Road	Northampton Boulevard	Springstead Avenue	40
Falcon Road	Fifty Road (north leg)	Fifty Road (south leg)	40
First Road West	Mud Street	Ridgeview Drive	
Glenashton Dr.	Dewitt Rd.	West property line of	40

To Amend By-law No. 01-215
Being a By-law to Regulate Traffic

Glendarling Crescent	Lockport Way	Glenashton Dr. Baseline Road	40
Glenmeadow Crescent	Islandview Way (North Leg)	Islandview Way (South Leg)	40
Goldeye Drive	Glenmeadow Crescent	Northampton Boulevard	40
Gracehill Drive	Sandbeach Drive	Islandview Way	40
Greenstern Crescent	Lockport Way (North Leg)	Lockport Way (South Leg)	40
Halifax Street	Montreal Circle	Fifty Road	40
Hartland Road	Northampton Boulevard	Springstead Avenue	40
Hewitson	Barton	Dupont	40
Islandview Way	McCollum Road	Northampton Boulevard	40
Kingspoint Circle	End	End	40
Kingston Road	Montreal Circle	Fifty Road	40
Lido Drive	Riviera Ridge	Winona Road	40
Liuna Court	Northerly Limit	Winona Road	40
Lochside Drive	McCollum Road	Northerly End	40
Lockport Way	Springstead Avenue	North Service Road	40
McCollum Road	Fifty Road	Shippee Avenue	40
Montreal Circle	End	End	40
Monza Drive	Halifax Street (West Leg)	Halifax Street (East Leg)	40
Nanaimo Crescent	Montreal Circle (North Leg)	Montreal Circle (South Leg)	40
Northampton Boulevard	Kingspoint Circle	Hartland Road	40
Oakrun St	Springstead Avenue	Westhampton Way	40
Panorama Way	Fifty Road	Westhampton Way	40
Pebble Valley Avenue	Springstead Avenue	Lockport Way	40
Portofino Place	Westerly End	Lido Drive	40
Raintree Drive	Glendarling Crescent	Baseline Road	40
Richmond Crescent	Wendakee Drive	East Street	40
Ridgegate Place	Springstead Avenue	Greenstern Crescent	40
Riviera Ridge	Shaowdale Drive	Lido Drive (East Leg)	40
Sandbeach Drive	Delrosa Way	Kingspoint Circle	40
Sedgebrook Avenue	Springstead Avenue	Lockport Way	40
Shadowdale Drive	Northerly End	Riviera Ridge	40
Shippee Avenue	northerly limit	McCollum Road	40
Springstead Avenue	Hartland Road	Lockport Way	40
Sugarberry Court	Westerly End	Riviera Ridge	40

To Amend By-law No. 01-215
Being a By-law to Regulate Traffic

Page 13 of 94

Vancouver Lane	Creanona Boulevard	Montreal Circle	40
Watercliff Place	Fifty Road	Islandview Way	40
Waterside Drive	Richmond Crescent	Creanona Boulevard	40
Wendakee Drive	Creanona Boulevard	East Street	40

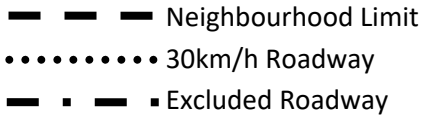
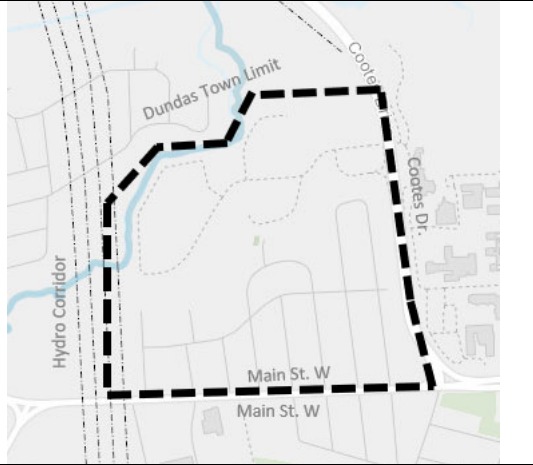

1. Schedule 31 (Designated Areas – Reduced Speed Limit – 40 km/h Neighbourhoods) to designate specific areas, or neighbourhoods, for reduced speed limits, is hereby repealed and replaced in the form attached hereto as Appendix “A” to this by-law.
2. Subject to the amendments made in this By-law, in all other respects, By-law No. 01-215, including all Schedules thereto, as amended, is hereby confirmed unchanged.
3. This By-law shall come into force and take effect on the date of its passing and enactment.

PASSED this 8th day of July, 2022.

F. Eisenberger
Mayor

A. Holland
City Clerk

Schedule 31 (Designated Area – Reduced Speed - 40km/h Neighbourhoods)

Neighbourhood	East/West Limits	North/South Limits	Excluded Roadways	Speed (km/h)	Area Map 
Ainslie Wood North Ward 1 Phase 1 - 2019	Hydro Corridor to west limit of Cootes Drive	Dundas Town Limit to north limit of Main Street West	None	40	
Ainslie Wood, Ainslie Wood East, Ainslie Wood West Ward 1 Phase 1 - 2019	East limit of Wilson Street/Main Street West to west limit of Longwood Road	South limit of Main Street West to Escarpment	None	40	

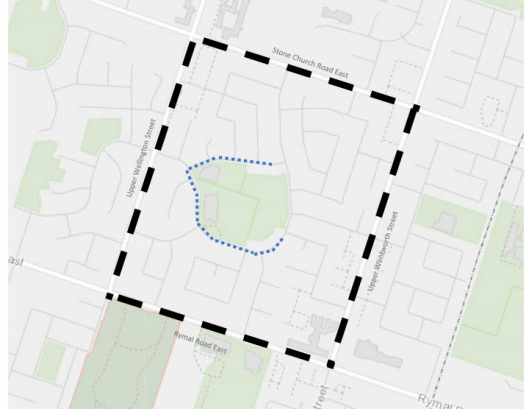

Appendix A to By-law No. 22-172 – To Amend By-law No. 01-215, Being a By-law
To Regulate Traffic

<p>Albion Ward 9 Phase 2 - 2020</p>	<p>East limit of Red Hill Valley Parkway to east limit of Echovalley Drive</p>	<p>Escarpment to north limit of Mud Street West</p>	<p>None</p>	<p>40</p>	
<p>Albion Falls Ward 6 Phase 3 - 2022</p>	<p>East limit of Albion Falls Boulevard to west limit of Red Hill Valley Parkway</p>	<p>South limit of Limeridge Road East to north limit of Stone Church Road East</p>	<p>Pritchard Road</p>	<p>40</p>	
<p>Alderlea Ward 11 Phase 2 - 2020</p>	<p>East limit of Upper James Street to Turner Park</p>	<p>Hydro Corridor to north limit of Twenty Road East</p>	<p>None</p>	<p>40</p>	

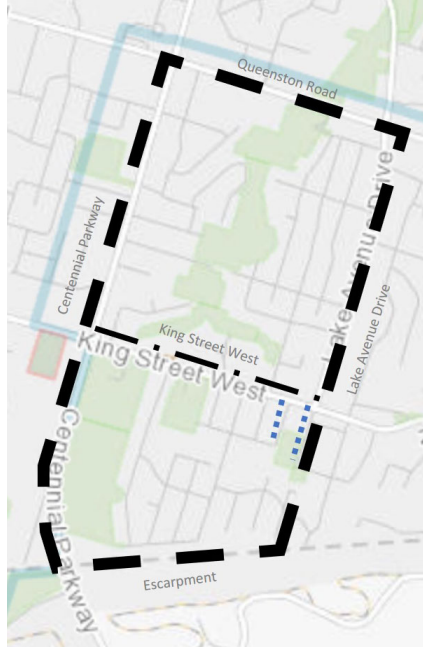
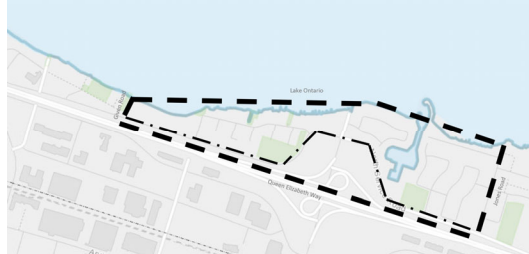
Appendix A to By-law No. 22-172 – To Amend By-law No. 01-215, Being a By-law
To Regulate Traffic

<p>Allison Ward 8 Phase 2 - 2020</p>	<p>East limit of Upper James Street to Mount Hamilton Cemetery</p>	<p>South limit of Rymal Road East to Hydro Corridor</p>	<p>None</p>	<p>40</p>	
<p>Balfour Ward 8 Phase 1 - 2019</p>	<p>East limit of Upper James Street to west limit of Upper Wellington Street</p>	<p>South limit of Fennell Avenue East to north limit of Mohawk Road East</p>	<p>None</p>	<p>40</p>	

Appendix A to By-law No. 22-172 – To Amend By-law No. 01-215, Being a By-law
To Regulate Traffic

<p>Barnstown Ward 7 Phase 3 - 2022</p>	<p>East limit of Upper Wellington Street to west limit of Upper Wentworth Street</p>	<p>South limit of Stone Church Road East to north limit of Rymal Road East</p>	<p>None</p>	<p>40</p>	 <p>A map of the Barnstown area showing a dashed black boundary. The boundary is roughly rectangular, with the top side following Stone Church Road East, the bottom side following Rymal Road East, and the left side following Upper Wellington Street. A blue dotted area is located in the center of the boundary, near the intersection of Upper Wellington Street and Upper Wentworth Street.</p>
<p>Bartonville Ward 4 Phase 1 - 2019</p>	<p>East limit of Kenilworth Avenue South to east limit of Cochrane Road</p>	<p>South limit of Main Street East to south limit of Lawrence Road</p>	<p>King Street East</p>	<p>40</p>	 <p>A map of the Bartonville area showing a dashed black boundary. The boundary is roughly rectangular, with the top side following Main Street East, the bottom side following Lawrence Road, the left side following Kenilworth Ave. S, and the right side following Cochrane Rd. King Street East is also visible on the map.</p>

Appendix A to By-law No. 22-172 – To Amend By-law No. 01-215, Being a By-law
To Regulate Traffic

<p>Battlefield Ward 5 Phase 2 - 2020</p>	<p>East limit of Centennial Parkway to west limit of Lake Avenue Drive</p>	<p>South limit of Queenston Road to Escarpment</p>	<p>King Street West</p>	<p>40</p>	
<p>Bayview Ward 10 Phase 3 - 2022</p>	<p>Lake Ontario to north limit of Queen Elizabeth Way</p>	<p>East limit of Given Road to west limit of Jones Road</p>	<p>North Service Road</p>	<p>40</p>	

Appendix A to By-law No. 22-172 – To Amend By-law No. 01-215, Being a By-law
To Regulate Traffic

<p>Beasley Ward 2 Phase 1 - 2019</p>	<p>East limit of James Street North/James Street North to West limit of Wellington Street North/Wellington Street South</p>	<p>Rail Corridor (280m north of Barton Street East) to North limit of Main Street East</p>	<p>John Street North, Barton Street East, Cannon Street East, Wilson Street, King Street, King Street East</p>	<p>40</p>	
<p>Berrisfield Ward 6 Phase 3 - 2022</p>	<p>East limit of Upper Gage Avenue to west limit of Upper Ottawa Street</p>	<p>South limit of Mohawk Road East to north limit of Lincoln M. Alexander Parkway</p>	<p>None</p>	<p>40</p>	

Appendix A to By-law No. 22-172 – To Amend By-law No. 01-215, Being a By-law
To Regulate Traffic

<p>Binbrook Ward 11 Phase 1 - 2019</p>	<p>East limit of Fletcher Road to west limit of Hendershot Road</p>	<p>South limit of Guyatt Road to north limit of Kirk Road</p>	<p>Binbrook Road, Cemetery Road, Regional Road 56</p>	<p>40</p>	
<p>Blakeley Ward 3 Phase 3 - 2022</p>	<p>East limit of Sherman Avenue South to west limit of Gage Avenue South</p>	<p>South limit of Main Street East to Escarpment</p>	<p>None</p>	<p>40</p>	

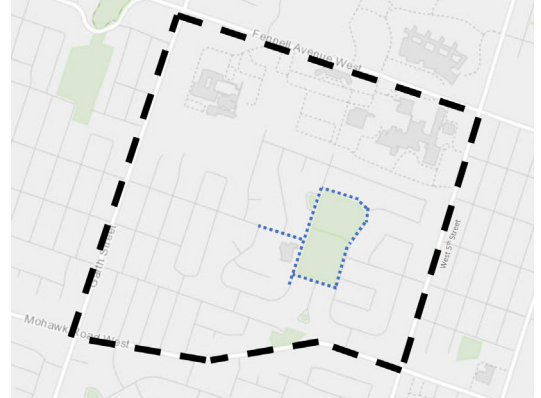
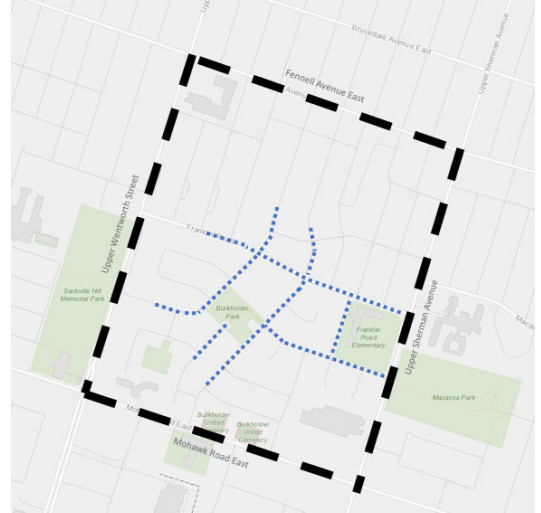
Appendix A to By-law No. 22-172 – To Amend By-law No. 01-215, Being a By-law
To Regulate Traffic

<p>Bonnington Ward 8 Phase 3 - 2022</p>	<p>East limit of West 5th Street to west limit of Upper James Street</p>	<p>South limit of Fennell Avenue West to North limit of Mohawk Road West</p>	<p>None</p>	<p>40</p>	
<p>Broughton East Ward 6 Phase 4 - 2022</p>	<p>West Limit of Upper Gage Avenue to East Limit of approximately 140.0m East of Grayrocks Avenue</p>	<p>North Limit of Rymal Road East to East Limit of Hydro Corridor</p>	<p>None</p>	<p>40</p>	

Appendix A to By-law No. 22-172 – To Amend By-law No. 01-215, Being a By-law
To Regulate Traffic

<p>Broughton West Ward 6/7 Phase 4 - 2022</p>	<p>West limit of Upper Sherman Avenue to East Limit of Upper Gage Avenue</p>	<p>North Limit of Rymal Road East to South Limit of Hydro Corridor</p>	<p>Miles Road</p>	<p>40</p>	
<p>Bruleville Ward 7 Phase 1 - 2019</p>	<p>East limit of Upper Wellington Street to west limit of Upper Wentworth Street</p>	<p>South limit of Mohawk Road to north limit of the LINC</p>	<p>None</p>	<p>40</p>	

Appendix A to By-law No. 22-172 – To Amend By-law No. 01-215, Being a By-law
To Regulate Traffic

<p>Buchanan Ward 8 Phase 2 - 2020</p>	<p>East limit of Garth Street to west limit of West 5th Street</p>	<p>South limit of Mohawk College Property Boundary to north limit of Mohawk Road West</p>	<p>None</p>	<p>40</p>	 <p>A map of Buchanan Ward 8 showing a dashed black boundary and a blue dotted boundary. The dashed boundary is roughly rectangular, bounded by Fennell Avenue West to the north, Mohawk Road West to the south, and Garth Street to the west. The blue dotted boundary is located within the dashed boundary, roughly following the path of West 5th Street and the south limit of Mohawk College Property Boundary.</p>
<p>Burkholme Ward 7 Phase 4 - 2022</p>	<p>Upper Wentworth Street to Upper Sherman Avenue</p>	<p>Fennell Avenue East to Mohawk Road East</p>	<p>None</p>	<p>40</p>	 <p>A map of Burkholme Ward 7 showing a dashed black boundary and a blue dotted boundary. The dashed boundary is roughly rectangular, bounded by Fennell Avenue East to the north, Mohawk Road East to the south, Upper Wentworth Street to the west, and Upper Sherman Avenue to the east. The blue dotted boundary is located within the dashed boundary, following a path that includes Upper Wentworth Street, Mohawk Road East, and Upper Sherman Avenue.</p>

<p>Butler Ward 7 Phase 1 - 2019</p>	<p>East limit of Upper Wentworth Street to west limit of Upper Sherman Avenue</p>	<p>South limit of Stone Church Road to north limit of Rymal Road</p>	<p>None</p>	<p>40</p>	
<p>Carlisle Northeast Ward 15 Phase 2 - 2020</p>	<p>West limit of Centre Road to west limit of Milbrough Line</p>	<p>South limit of Concession 10 East to north limit of Carlisle Road</p>	<p>None</p>	<p>40</p>	

<p>Carlisle Northwest Ward 15 Phase 2 - 2020</p>	<p>East limit of Highway 6 to west limit of Centre Road</p>	<p>South limit of Concession 10 East to north limit of Carlisle Road</p>	<p>None</p>	<p>40</p>	
<p>Carlisle Southeast Ward 15 Phase 2 - 2020</p>	<p>West limit of Centre Road to west limit of Milborough Line</p>	<p>South limit of Carlisle Road to north limit of Concession 8 East</p>	<p>Green Spring Road</p>	<p>40</p>	

<p>Carlisle Southwest Ward 15 Phase 2 - 2020</p>	<p>East limit of Highway 6 to west limit of Centre Road</p>	<p>South limit of Carlisle Road to north limit of Concession 8 East</p>	<p>None</p>	<p>40</p>	
<p>Carpenter Ward 14 Phase 4 - 2022</p>	<p>East limit of Garth Street to West limit of Hydro Corridor</p>	<p>North limit of Rymal Road to South limit of Hydro Corridor</p>		<p>40</p>	

<p>Central Ward 2 Phase 2 - 2020</p>	<p>East limit of Queen Street North/Queen Street South to west limit of James Street North/James Street South</p>	<p>Rail Corridor (280m north of Barton Street East) to north limit of Main Street West</p>	<p>Barton Street West, Bay Street North, Cannon Street West, York Boulevard, King Street West</p>	<p>40</p>	
<p>Central Business District Ward 13 Phase 3 - 2022</p>	<p>East limit of Market Street to west limit of Olympic Drive</p>	<p>South limit of Park Street to north limit of Osler Drive</p>	<p>King Street, Cootes Drive, Governor's Road, Dundas Street, Main Street</p>	<p>40</p>	

<p>Centremount Ward 8 Phase 3 - 2022</p>	<p>East limit of Upper James Street to west limit of Upper Wellington Street</p>	<p>Escarpment to north limit of Fennell Avenue East</p>	<p>None</p>	<p>40</p>	
<p>Chappel East Ward 7 Phase 4 - 2022</p>	<p>West limit of Upper Wentworth Street to East limit of Upper Sherman Avenue</p>	<p>North Limit of Rymal Road East to south limit of Hydro Corridor</p>	<p>None</p>	<p>40</p>	

Appendix A to By-law No. 22-172 – To Amend By-law No. 01-215, Being a By-law
To Regulate Traffic

<p>Chappel West Ward 7 Phase 4 – 2022</p>	<p>West limit of Upper Wellington Street to East Limit of Upper Wentworth Street</p>	<p>North limit of Rymal Road East to South Limit of Hydro Corridor</p>	<p>None</p>	<p>40</p>	
<p>Chedoke Park Ward 1 Phase 3 - 2022</p>	<p>East limit of Highway 403 to west limit of Chedoke Avenue</p>	<p>South limit of Aberdeen Avenue to Escarpment</p>	<p>None</p>	<p>40</p>	

<p>Clearview/Old Mill Ward 12 Phase 2 - 2020</p>	<p>Robert E. Wade Ancaster Community Park to west limit of Wilson Street East</p>	<p>South limit of Mineral Springs Road to north limit of Jerseyville Road West</p>	<p>None</p>	<p>40</p>	
<p>Colborne Ward 13 Phase 3 - 2022</p>	<p>Rail Corridor to west limit of Market Street North</p>	<p>Escarpment to north limit of King Street West</p>	<p>None</p>	<p>40</p>	

<p>Corktown Ward 2 Phase 1 - 2019</p>	<p>East limit of James Street South to West limit of Wellington Street South</p>	<p>South limit of Main Street East to north limit of Claremont Access</p>	<p>John Street South, Arkledun Avenue, St. Joseph's Drive (Between James Street South and John Street South)</p>	<p>40</p>	
<p>Corman Ward 5 Phase 3 - 2022</p>	<p>East limit of Red Hill Valley Parkway to west limit of Nash Road South</p>	<p>South limit of Queenston Road to north limit of King Street East</p>	<p>None</p>	<p>40</p>	

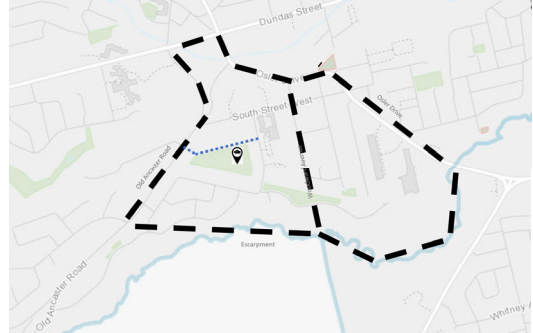
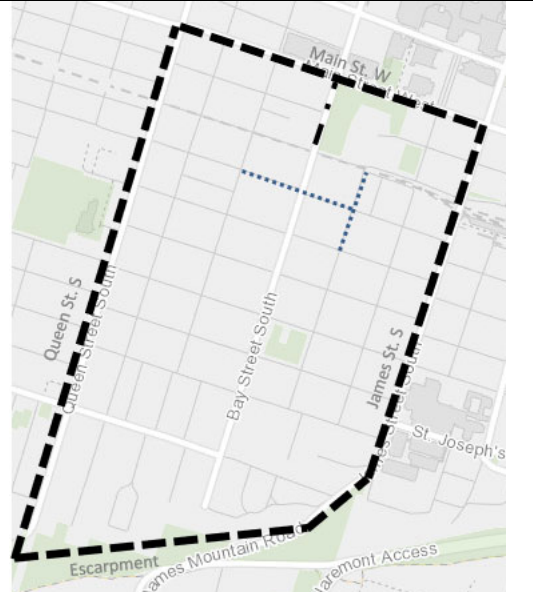
<p>Corman/Cherry Heights Ward 10 Phase 2 - 2020</p>	<p>East limit of Gray Road to west limit of Green Road</p>	<p>South limit of Highway 8 to Escarpment</p>	<p>King Street East</p>	<p>40</p>	
<p>Crerar Ward 7 Phase 3 - 2022</p>	<p>East limit of Upper Wellington Street to west limit of Upper Wentworth Street</p>	<p>South limit of Lincoln M. Alexander Parkway to north limit of Stone Church Road East</p>	<p>None</p>	<p>40</p>	

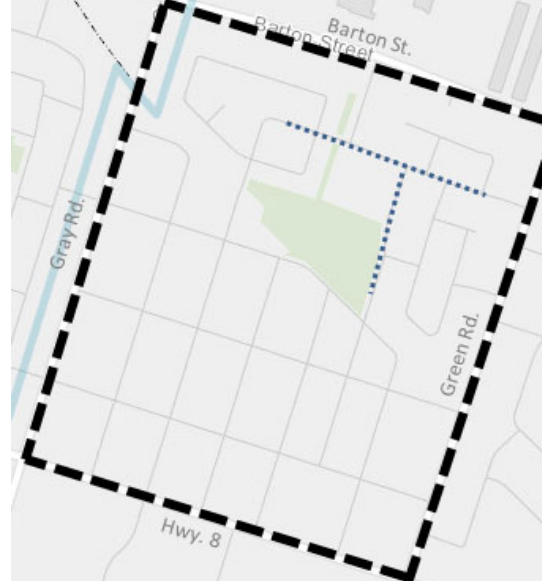

Appendix A to By-law No. 22-172 – To Amend By-law No. 01-215, Being a By-law
To Regulate Traffic



<p>Crown Point East Ward 4 Phase 3 - 2022</p>	<p>East limit of Ottawa Street North to west limit of Kenilworth Avenue North</p>	<p>Rail Corridor to north limit of Main Street East</p>	<p>Barton Street, Cannon Street</p>	<p>40</p>	
<p>Crown Point West Ward 3 Phase 3 - 2022</p>	<p>East limit of Gage Avenue North to west limit of Ottawa Street North</p>	<p>Rail Corridor to north limit of Main Street East</p>	<p>Barton Street, Cannon Street, King Street East</p>	<p>40</p>	

<p>Delta East Ward 4 Phase 1 - 2019</p>	<p>East limit of Ottawa Street South to West limit of Kenilworth Street South</p>	<p>South limit of Main Street East to Escarpment</p>	<p>King Street East</p>	<p>40</p>	<p>A map of the Delta East area in Ottawa. A dashed black line outlines a specific zone. The zone is bounded to the east by King Street East, to the south by the Escarpment, and to the west by Ottawa Street South. Within this zone, there are several streets including Main Street East and Kenilworth Avenue South. A blue dotted line indicates a proposed traffic regulation area within the zone.</p>
<p>Delta West Ward 3 Phase 1 - 2019</p>	<p>East limit of Gage Avenue South to West limit of Ottawa Street South</p>	<p>South limit of Main Street East to Escarpment</p>	<p>King Street East, Lawrence Road</p>	<p>40</p>	<p>A map of the Delta West area in Ottawa. A dashed black line outlines a specific zone. The zone is bounded to the east by King Street East, to the south by the Escarpment, and to the west by Gage Avenue South. Within this zone, there are several streets including Main Street East, Ottawa Street South, and Lawrence Road. A blue dotted line indicates a proposed traffic regulation area within the zone.</p>

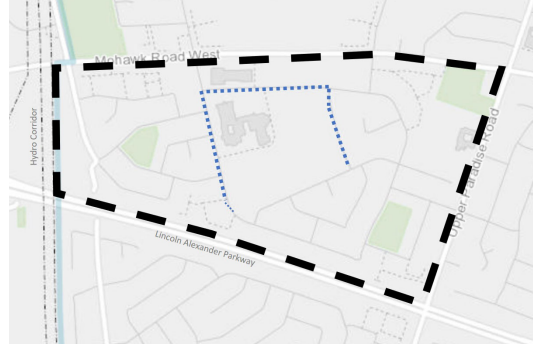
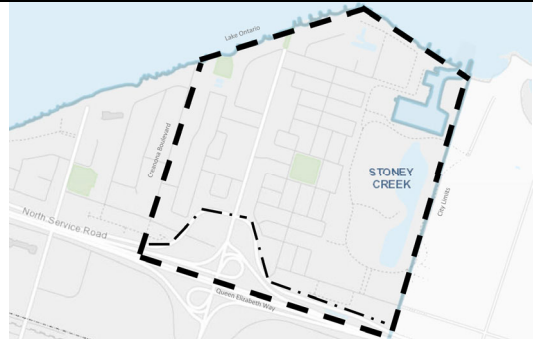
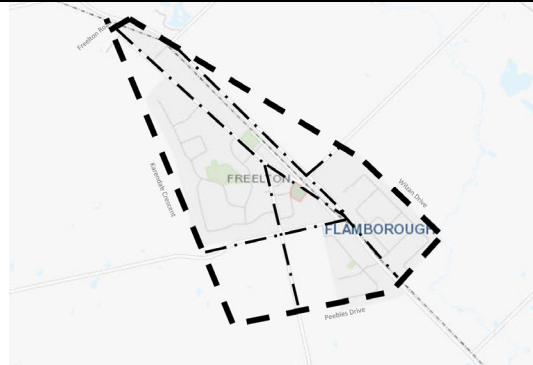
<p>Desjardin's Ward 13 Phase 3 - 2022</p>	<p>East limit of York Road to west limit of Old Guelph Road</p>	<p>South limit of York Road to Rail Corridor</p>	<p>None</p>	<p>40</p>	
<p>Dewitt Ward 10 Phase 3 - 2022</p>	<p>East limit of Dewitt Road to west limit of Fruitland Road</p>	<p>South limit of Highway 8 to Escarpment</p>	<p>None</p>	<p>40</p>	

<p>Dundana East & Dundana West Ward 13 Phase 3 – 2022</p>	<p>East limit of Old Ancaster Road to west limit of Osler Drive</p>	<p>South limit of Governor's Road to Escarpment</p>	<p>None</p>	<p>40</p>	
<p>Durand Ward 2 Phase 1 - 2019</p>	<p>East limit of Queen Street South to West limit of James Street South</p>	<p>South limit of Main Street West to Escarpment</p>	<p>Bay Street South (Between Hunter West Street and Main Street West)</p>	<p>40</p>	

<p>Eastdale Ward 10 Phase 1 - 2019</p>	<p>East limit of Gray Road to west limit of Green Road</p>	<p>South limit of Barton Street to north limit of Highway 8</p>	<p>None</p>	<p>40</p>	
<p>Eastmount Ward 7 Phase 3 - 2022</p>	<p>East limit of Upper Wentworth Street to west limit of Upper Sherman Avenue</p>	<p>Escarpment to north limit of Fennell Avenue East</p>	<p>None</p>	<p>40</p>	


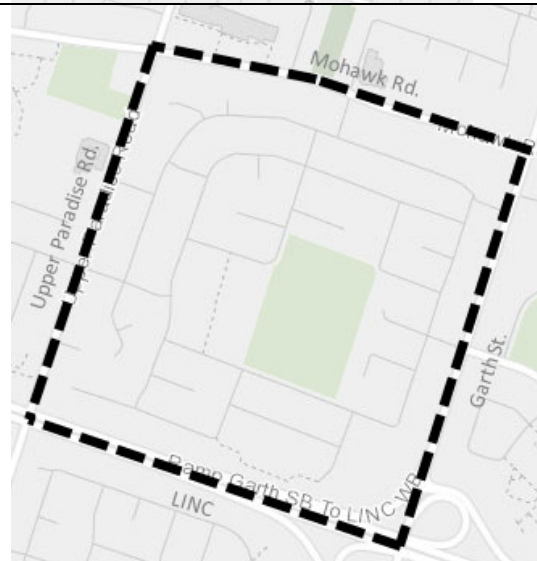
<p>Eleanor Ward 6 Phase 1 - 2019</p>	<p>East limit of Upper Sherman Avenue to West limit of Upper Gage Avenue</p>	<p>South limit of Stone Church Road to north limit of Rymal Road</p>	<p>None</p>	<p>40</p>	
<p>Falkirk East Ward 14 Phase 1 - 2019</p>	<p>East limit of Upper Paradise Road to west limit of Garth Street</p>	<p>South limit of Stone Church Road to north limit of Rymal Road</p>	<p>None</p>	<p>40</p>	

<p>Falkirk West Ward 14 Phase 2 - 2020</p>	<p>Hydro Corridor to west limit of Upper Paradise Road</p>	<p>South limit of Stone Church Road West to north limit of Rymal Road West</p>	<p>None</p>	<p>40</p>	
<p>Felker Ward 9 Phase 2 - 2020</p>	<p>Maplewood Park to West limit of Upper Centennial Parkway</p>	<p>Mud Street West to Highland Road West</p>	<p>None</p>	<p>40</p>	

<p>Fessenden Ward 14 Phase 2 - 2020</p>	<p>Hydro Corridor to west limit of Upper Paradise Road</p>	<p>South limit of Mohawk Road West to north limit of the LINC</p>	<p>None</p>	<p>40</p>	
<p>Fifty Point Ward 10 Phase 3 - 2022</p>	<p>East limit of Creanona Boulevard to City Limits</p>	<p>Lake Ontario to north limit of Queen Elizabeth Way</p>	<p>North Service Road</p>	<p>40</p>	
<p>Freelton Ward 15 Phase 3 - 2022</p>	<p>East limit of Karendale Crescent to west limit of Wildan Drive</p>	<p>South limit of Freelton Road to south limit of Peebles Drive</p>	<p>Brock Road, Regional Road 97, Freelton Road, Concession 11 East, Highway 6</p>	<p>40</p>	

Appendix A to By-law No. 22-172 – To Amend By-law No. 01-215, Being a By-law
To Regulate Traffic

<p>Garner Ward 12 Phase 2 - 2020</p>	<p>East limit of Fiddlers Green Road to west limit of Southcote Road</p>	<p>South limit of Highway 403 to north limit of Garner Road East</p>	<p>Highway 6</p>	<p>40</p>	
<p>Gersholme Ward 5 Phase 2 - 2020</p>	<p>East limit of Vincent/Gersholme Open Space to west limit of Centennial Parkway</p>	<p>South limit of King Street East to Escarpment</p>	<p>Greenhill Avenue</p>	<p>40</p>	

<p>Gibson Ward 3 Phase 1 - 2019</p>	<p>East limit of Wentworth Street North/Wentworth Street South to West limit of Sherman Avenue North/Sherman Avenue South</p>	<p>Rail Corridor (315m north of Barton Street East) to north limit of Main Street East</p>	<p>Sanford Avenue North, Sanford Avenue South, Birch Avenue, Barton Street East, Cannon Street East, Wilson Street, King Street East</p>	<p>40</p>	
<p>Gilbert Ward 14 Phase 1 - 2019</p>	<p>East limit of Upper Paradise Road to west limit of Garth Street</p>	<p>South limit of Mohawk Road to north limit of the LINC</p>	<p>None</p>	<p>40</p>	

<p>Gilkson Ward 14 Phase 1 - 2019</p>	<p>East limit of Upper Paradise Road to west limit of Garth Street</p>	<p>South limit of the LINC to north limit of Stone Church Road</p>	<p>None</p>	<p>40</p>	
<p>Glenview East Ward 4 Phase 3 - 2022</p>	<p>East limit of Parkdale Avenue South to west limit of Red Hill Valley Parkway</p>	<p>South limit of Queenston Road to north limit of Lawrence Road</p>	<p>King Street East</p>	<p>40</p>	

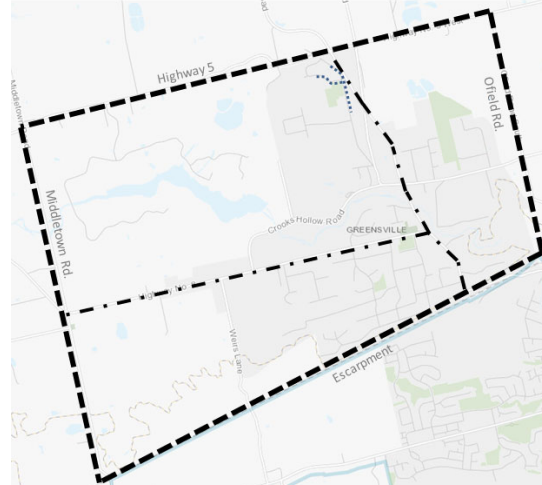
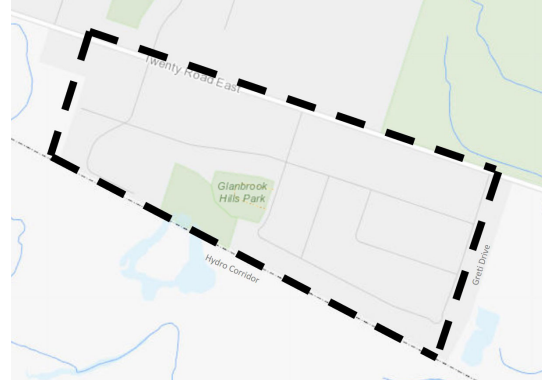
Appendix A to By-law No. 22-172 – To Amend By-law No. 01-215, Being a By-law
To Regulate Traffic

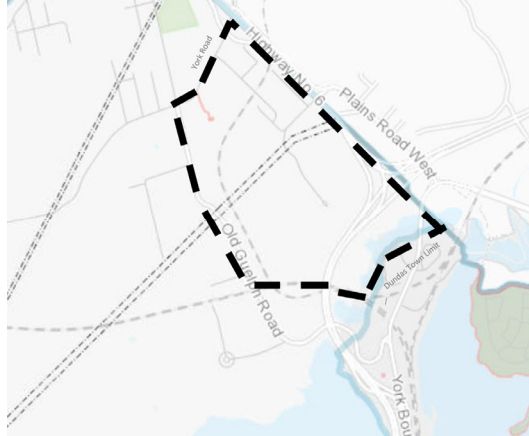
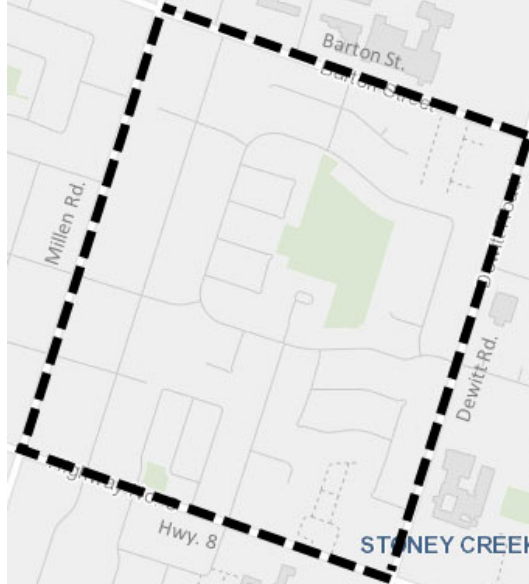
<p>Glenview West Ward 4 Phase 2 - 2020</p>	<p>West limit of Cochrane Road to west limit of Parkdale Avenue</p>	<p>South limit of Queenston Road to north limit of Lawrence Road</p>	<p>King Street East</p>	<p>40</p>	
<p>Gourley Ward 8 Phase 2 - 2020</p>	<p>East limit of Garth Street to west limit of West 5th Street</p>	<p>South limit of the LINC to north limit of Stone Church Road</p>	<p>None</p>	<p>40</p>	

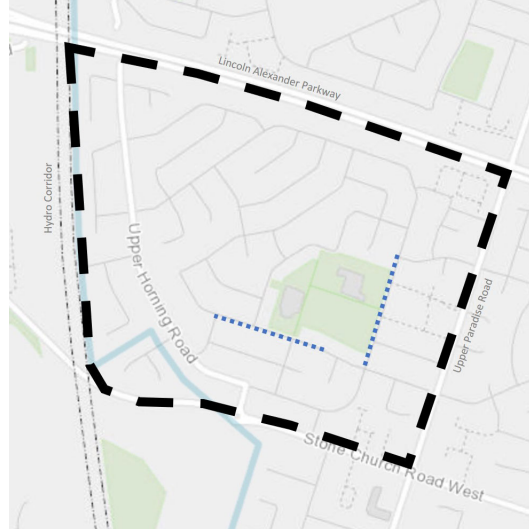
Appendix A to By-law No. 22-172 – To Amend By-law No. 01-215, Being a By-law
To Regulate Traffic

<p>Greenford Ward 5 Phase 3 - 2022</p>	<p>East limit of Nash Road South to west limit of Centennial Parkway South</p>	<p>South limit of Queenston Road to north limit of King Street East</p>	<p>None</p>	<p>40</p>	
<p>Greeningdon Ward 8 Phase 3 - 2022</p>	<p>East limit of Upper James Street to west limit of Upper Wellington Street</p>	<p>South limit of Mohawk Road East to north limit of Lincoln M. Alexander Parkway</p>	<p>None</p>	<p>40</p>	

Appendix A to By-law No. 22-172 – To Amend By-law No. 01-215, Being a By-law
To Regulate Traffic

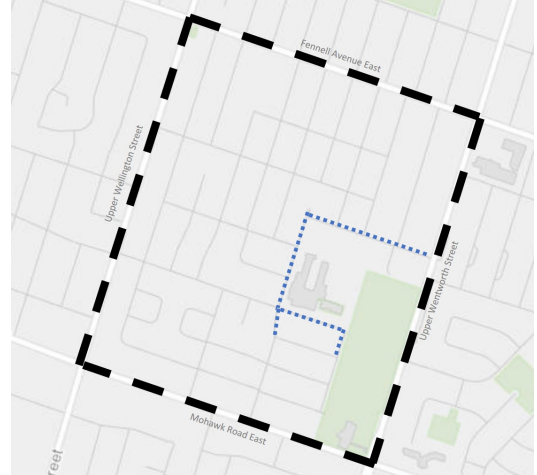

<p>Greenville Ward 13 Phase 1 - 2019</p>	<p>South limit of Highway 5 to Escarpment</p>	<p>East limit of Middletown Road to west limit of Ofield Road South</p>	<p>Brock Road, Highway 8</p>	<p>40</p>	
<p>Greti Ward 11 Phase 2 - 2020</p>	<p>East limit of Upper James Street to east limit of Greti Drive</p>	<p>South limit of Twenty Road East to Hydro Corridor (370m south of Twenty Road East)</p>	<p>None</p>	<p>40</p>	

<p>Guelph Ward 13 Phase 3 - 2022</p>	<p>East limit of Old Guelph Road to west limit of Highway 6</p>	<p>South limit of York Road to Dundas Town Limit</p>	<p>None</p>	<p>40</p>	
<p>Guernsey Ward 10 Phase 1 - 2019</p>	<p>East limit of Millen Road to west limit of Dewitt Road</p>	<p>South limit of Barton Street to north limit of Highway 8</p>	<p>None</p>	<p>40</p>	


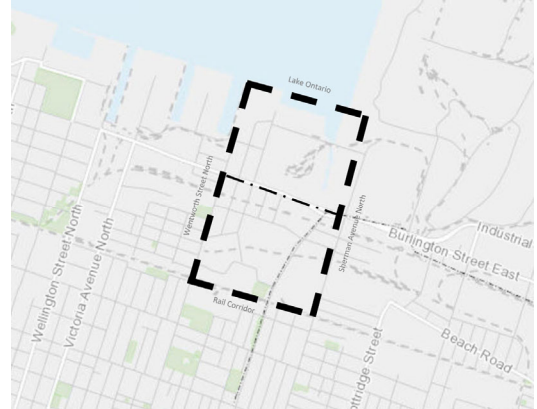
<p>Gurnett Ward 14 Phase 2 - 2020</p>	<p>Hydro Corridor to west limit of Upper Paradise Road</p>	<p>South limit of the LINC to north limit of Stone Church Road West</p>	<p>None</p>	<p>40</p>	
--	--	---	-------------	-----------	---

<p>Hamilton Beach Ward 5 Phase 4 - 2022</p>	<p>North limit of Lake Ontario to south limit of Lake Ontario</p>	<p>North Limit of City Boundary to approximately West Limit of 50.0m west of Van Wagners Beach Blvd</p>	<p>Eastport Drive</p>	<p>40</p>	
<p>Hamilton Golf and Country Club Ward 12 Phase 3 - 2022</p>	<p>East limit of Fiddler's Green Road to west limit of Highway 403</p>	<p>South limit of Golf Links Road to north limit of Highway 403</p>	<p>None</p>	<p>40</p>	

<p>Hampton Heights Ward 6 Phase 4 - 2022</p>	<p>West limit of Upper Gage Avenue to East Limit of Upper Ottawa Street</p>	<p>North Limit of Fennell Avenue East to South Limit of Mohawk Road East</p>	<p>None</p>	<p>40</p>	
<p>Highway Valley Ward 10 Phase 3 - 2022</p>	<p>East limit of Millen Road to west limit of Dewitt Road</p>	<p>South limit of Highway 8 to Escarpment</p>	<p>None</p>	<p>40</p>	

<p>Hill Park Ward 7 Phase 2 - 2020</p>	<p>East limit of Upper Wellington Street to west limit of Upper Wentworth Street</p>	<p>South limit of Fennell Avenue East to north limit of Mohawk Road East</p>	<p>None</p>	<p>40</p>	
<p>Homeside Ward 4 Phase 1 - 2019</p>	<p>East limit of Kenilworth Avenue North to east limit of Strathearne Avenue</p>	<p>Rail Corridor (380m north of Barton Street East) to north limit of Main Street East</p>	<p>Barton Street East, Cannon Street East</p>	<p>40</p>	

<p>Huntington Ward 6 Phase 2 - 2020</p>	<p>East limit of Upper Ottawa Street to east limit of Mountain Brow Boulevard</p>	<p>South limit of Fennell Avenue East to north limit of Mohawk Road East</p>	<p>Mountain Brow Boulevard</p>	<p>40</p>	
<p>Inch Park Ward 7 Phase 2 - 2020</p>	<p>East limit of Upper Wellington Street to west limit of Upper Wentworth Street</p>	<p>Escarpment to north limit of Fennell Avenue East</p>	<p>Jolly Cut, Concession Street</p>	<p>40</p>	

<p>Industrial Sector A & Keith Ward 3 Phase 2 - 2020</p>	<p>East limit of Wellington Street North to west limit of Wentworth Street North</p>	<p>South limit of Burlington Street East to Rail Corridor (280m north of Barton Street East)</p>	<p>Victoria Avenue North</p>	<p>40</p>	
<p>Industrial Sector B & Keith Ward 3 Phase 3 – 2022</p>	<p>East limit of Wentworth Street North to west limit of Sherman Avenue North</p>	<p>Lake Ontario to Rail Corridor</p>	<p>Burlington Street East</p>	<p>40</p>	

Appendix A to By-law No. 22-172 – To Amend By-law No. 01-215, Being a By-law
To Regulate Traffic


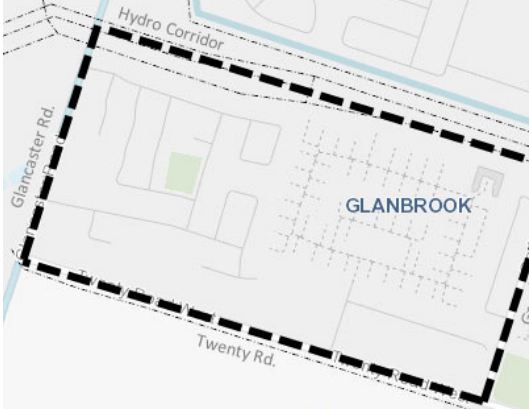

<p>Industrial Sector C Ward 3 Phase 3 – 2022</p>	<p>East limit of Sherman Avenue North to west limit of Gage Avenue North</p>	<p>South limit of Burlington Street East to Rail Corridor</p>	<p>None</p>	<p>40</p>	
<p>Industrial Sector D Ward 3 Phase 3 – 2022</p>	<p>East limit of Gage Avenue North to west limit of Ottawa Street North</p>	<p>South limit of Burlington Street East to Rail Corridor</p>	<p>None</p>	<p>40</p>	

<p>Industrial Sector E Ward 4 Phase 3 - 2022</p>	<p>East limit of Ottawa Street North to west limit of Kenilworth Avenue North</p>	<p>South limit of Nikola Tesla Boulevard to Rail Corridor</p>	<p>None</p>	<p>40</p>	
<p>Jerome Ward 8 Phase 4 - 2022</p>	<p>West Limit of Upper James Street to East Limit of Upper Wellington Street</p>	<p>North Limit of Lincoln Alexander Parkway to East limit of Stone Church Road East</p>	<p>None</p>	<p>40</p>	

Appendix A to By-law No. 22-172 – To Amend By-law No. 01-215, Being a By-law
To Regulate Traffic

<p>Kennedy East Ward 8 Phase 4 - 2022</p>	<p>West limit of Approximately 40.0m West of Westlawn Drive to East Limit of Upper James Street</p>	<p>North Limit of Rymal Road West to South Limit of Hydro Corridor</p>	<p>None</p>	<p>40</p>	
<p>Kentley Ward 5 Phase 3 - 2022</p>	<p>East limit of Red Hill Valley Parkway to west limit of Centennial Parkway North</p>	<p>South limit of Barton Street East to north limit of Queenston Road</p>	<p>Nash Road North</p>	<p>40</p>	

<p>Kernighan Ward 8 Phase 4 - 2022</p>	<p>East Limit of West 5th Street to West Limit of Upper James Street</p>	<p>North Limit of Lincoln Alexander Parkway to South Limit of Stone Church Road West</p>	<p>None</p>	<p>40</p>	
<p>Kirkendall North Ward 1 Phase 2 - 2020</p>	<p>East limit of Highway 403 to west limit of Queen Street South</p>	<p>South limit of Main Street West to north limit of Aberdeen Avenue</p>	<p>Dundurn Street South</p>	<p>40</p>	

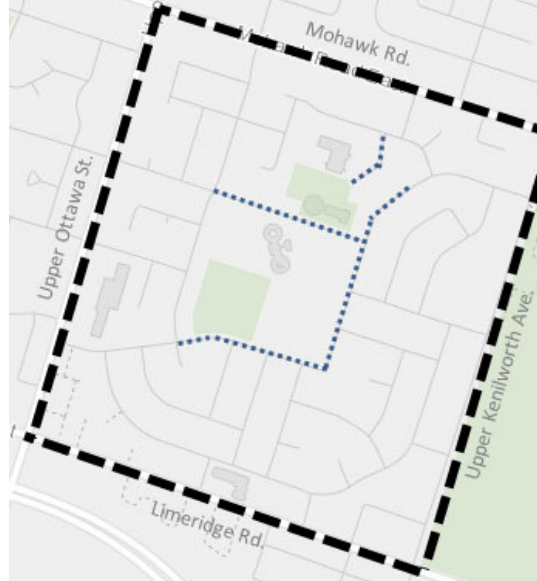
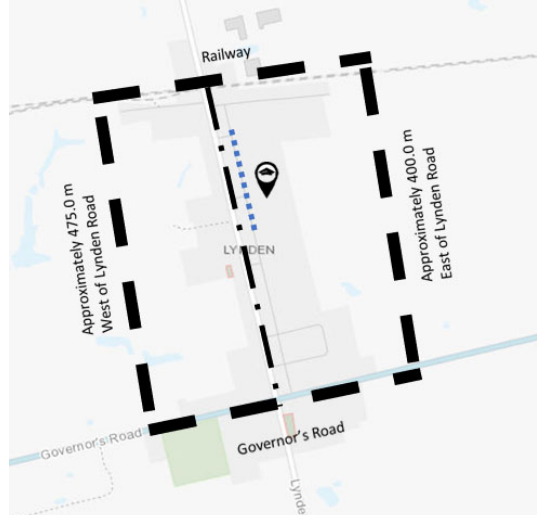
<p>Kirkendall South Ward 1 Phase 1 - 2019</p>	<p>West limit of Chedoke Avenue to west limit of Queen Street</p>	<p>South limit of Aberdeen Avenue to Escarpment</p>	<p>None</p>	<p>40</p>	
<p>Kopperfield Park Ward 11 Phase 1 - 2019</p>	<p>East limit of Glancaster Road to west limit of Garth Street</p>	<p>Hydro Corridor to north limit of Twenty Road</p>	<p>None</p>	<p>40</p>	
<p>Lakeshore Ward 10 Phase 3 - 2022</p>	<p>East limit of Grays Road to west limit of Given Road</p>	<p>Lake Ontario to north limit of North Service Road</p>	<p>None</p>	<p>40</p>	

<p>Landsdale Ward 3 Phase 1 - 2019</p>	<p>East limit of Wellington Street North/Wellington Street South to West limit of Wentworth Avenue North/Wentworth Avenue South</p>	<p>Rail Corridor (280m north of Barton Street East) to north limit Main Street East</p>	<p>Victoria Avenue North, Victoria Avenue South, Barton Street East, Cannon Street East, Wilson Street, King Street East</p>	<p>40</p>	
---	---	---	--	-----------	--

<p>Lawfield Ward 7 Phase 4 - 2022</p>	<p>East limit of Upper Gage Avenue to West limit of Upper Sherman Avenue</p>	<p>North Limit of Mohawk Road E to South limit of Lincoln M. Alexander Parkway</p>		<p>40</p>	
<p>Leckie Park Ward 9 Phase 1 - 2019</p>	<p>West limit of Second Road to west limit of Upper Centennial Parkway</p>	<p>South limit of Highland Road to north limit of Rymal Road</p>	<p>None</p>	<p>40</p>	

Appendix A to By-law No. 22-172 – To Amend By-law No. 01-215, Being a By-law
To Regulate Traffic

<p>Leeming Ward 12 Phase 1 - 2019</p>	<p>East limit of Hamilton Drive to west limit of Fiddler's Green Road</p>	<p>South limit of Wilson Street to north limit of Highway 403</p>	<p>None</p>	<p>40</p>	
<p>Lime Kiln Ward 12 Phase 3 - 2022</p>	<p>East limit of Wilson Street East to west limit of Highway 403</p>	<p>South limit of Wilson Street East to north limit of Mohawk Road</p>	<p>None</p>	<p>40</p>	



<p>Lisgar Ward 6 Phase 1 - 2019</p>	<p>East limit of Upper Ottawa Street to west limit of Upper Kenilworth Avenue</p>	<p>South limit of Mohawk Road East to south limit of Limeridge Road</p>	<p>None</p>	<p>40</p>	
<p>Lynden Ward 12 Phase 4 - 2022</p>	<p>East limit of approximately 400.0m east of Lynden Road to West limit of approximately 475.0m west of Lynden Road</p>	<p>North limit of the Railway to South limit of Governor's Road</p>	<p>Lynden Road</p>	<p>40</p>	

Appendix A to By-law No. 22-172 – To Amend By-law No. 01-215, Being a By-law
To Regulate Traffic

<p>Macassa Ward 7 Phase 4 - 2022</p>	<p>West Limit of Upper Sherman Avenue to East Limit of Upper Gage Avenue</p>	<p>North Limit of Fennell Avenue East to East Limit of Mohawk Road East</p>	<p>None</p>	<p>40</p>	
<p>McQueston East Ward 4 Phase 3 – 2022</p>	<p>East limit of Woodward Avenue to west limit of Red Hill Valley Parkway</p>	<p>Rail Corridor to north limit of Heath Street</p>	<p>Barton Street East</p>	<p>40</p>	

Appendix A to By-law No. 22-172 – To Amend By-law No. 01-215, Being a By-law
To Regulate Traffic

<p>McQueston West Ward 4 Phase 3 - 2022</p>	<p>East limit of Parkdale Avenue North to west limit of Red Hill Valley Parkway</p>	<p>Rail Corridor to north limit of Queenston Road</p>	<p>Barton Street East</p>	<p>40</p>	
<p>Meadowlands Ward 12 Phase 1 - 2019</p>	<p>East limit of Southcote Road to Hydro Corridor</p>	<p>South limit of the LINC/Hwy 403 to north limit of Garner Road</p>	<p>Golf Links Road, Stone Church Road West</p>	<p>40</p>	

<p>Mewburn Ward 8 Phase 4 - 2022</p>	<p>West Limit of West 5th Street to East Limit of Upper James Street</p>	<p>North Limit of Stone Church Road West to East Limit of Rymal Road West</p>	<p>None</p>	<p>40</p>	
<p>Millgrove Ward 15 Phase 3 - 2022</p>	<p>East limit of Cumminsville Drive to west limit of Highway 6</p>	<p>South limit of Highway 6 to north limit of Sheltons Lane</p>	<p>Millgrove Side Road, Concession 5 West</p>	<p>40</p>	

<p>Mohawk Ward 8 Phase 3 - 2022</p>	<p>East limit of Garth Street to west limit of West 5th Street</p>	<p>Escarpment to north limit of Delmar Drive</p>	<p>Fennell Avenue West</p>	<p>40</p>	
<p>Morden/Sobel/Creighton East/Creighton West Ward 13 Phase 1 - 2019</p>	<p>East limit of Dundas Conservation Lands to west limit of Main Street</p>	<p>South limit of Escarpment/ King Street West to north limit of Governors Road</p>	<p>None</p>	<p>40</p>	

Appendix A to By-law No. 22-172 – To Amend By-law No. 01-215, Being a By-law
To Regulate Traffic

<p>Mount Hope Ward 11 Phase 1 - 2019</p>	<p>East limit of Glancaster Road to West limit of Upper James Street</p>	<p>South limit of Dickenson Road West to north limit of White Church Road</p>	<p>Airport Road West, Highway 6</p>	<p>40</p>	
<p>Mountview Ward 14 Phase 3 - 2022</p>	<p>Ancaster Town Limits to west limit of Sanatorium Road</p>	<p>Escarpment to north limit of Mohawk Road</p>	<p>None</p>	<p>40</p>	

Appendix A to By-law No. 22-172 – To Amend By-law No. 01-215, Being a By-law
To Regulate Traffic

<p>Nash North Phase 4 – 2022 Ward 4</p>	<p>East limit of Upper Centennial and West Limit of Escarpment</p>	<p>North Limit of Escarpment and South Limit of Green Mountain Road</p>	<p>First Road from Bedrock Dr to Green Mountain Road West</p>	<p>40</p>	
<p>Normanhurst Ward 4 Phase 2 - 2020</p>	<p>West limit of Strathearn Avenue to west limit of Parkdale Avenue North</p>	<p>Rail Corridor (280m north of Barton Street East) to north limit of Queenston Road</p>	<p>Barton Street East</p>	<p>40</p>	

<p>Parkview Avenue East Phase 4 Ward 4</p>	<p>East Limit of Red Hill Valley Park and West Limit of Woodward Avenue</p>	<p>North Limit of QEW and South Limit of Rail Corridor</p>	<p>None</p>	<p>40</p>	
<p>Parkview Avenue East Phase 4 - 2022 Ward 4</p>	<p>East Limit of Parkview Ave North and West Limit of Woodward Avenue</p>	<p>North Limit of Nikola Tesla Boulevard and South Limit Rail Corridor</p>	<p>None</p>	<p>40</p>	

Appendix A to By-law No. 22-172 – To Amend By-law No. 01-215, Being a By-law
To Regulate Traffic

<p>Patterson Ward 13 Phase 3 - 2022</p>	<p>East limit of Valley Road to west limit of Wesley Avenue</p>	<p>Dundas Town Limits to north limit of York Road</p>	<p>None</p>	<p>40</p>	
<p>Pinehill Ward 9 Phase 1 - 2019</p>	<p>East limit of Trinity Church Road to west limit of Regional Road 56</p>	<p>South limit of Rymal Road to north limit of Golf Club Road</p>	<p>Fletcher Road</p>	<p>40</p>	

<p>Pleasant View Ward 13 Phase 3 - 2022</p>	<p>East limit of Wesley Avenue to west limit of Highway 6</p>	<p>Dundas Town Limits to north limit of York Road</p>	<p>None</p>	<p>40</p>	
<p>Poplar Park Ward 10 Phase 2 - 2020</p>	<p>East limit of Green Road to West limit of Millen Road</p>	<p>South limit of Barton Street to north limit of Highway 8</p>	<p>None</p>	<p>40</p>	

Appendix A to By-law No. 22-172 – To Amend By-law No. 01-215, Being a By-law
To Regulate Traffic

<p>Quinndale Ward 6 Phase 3 - 2022</p>	<p>East limit of Upper Gage Avenue to west limit of Upper Ottawa Street</p>	<p>South limit of Lincoln M. Alexander Parkway to north limit of Stone Church Road East</p>	<p>None</p>	<p>40</p>	
<p>Raleigh Ward 7 Phase 1 - 2019</p>	<p>East limit of Upper Sherman Avenue to west limit of Upper Gage Avenue</p>	<p>Escarpment to north limit of Fennell Avenue</p>	<p>Concession Street</p>	<p>40</p>	

<p>Randall Ward 6 Phase 2 - 2020</p>	<p>East limit of Upper Sherman Avenue to west limit of Upper Gage Avenue</p>	<p>South limit of the LINC to north limit of Stone Church Road East</p>	<p>None</p>	<p>40</p>	
<p>Redhill Ward 5 Phase 1 - 2019</p>	<p>East limit of Red Hill Valley Parkway to east limit of Montmorency Drive/Mount Albion Road</p>	<p>South limit of King Street East to Escarpment</p>	<p>None</p>	<p>40</p>	

<p>Riverdale East Ward 5 Phase 1 - 2019</p>	<p>East limit of Lake Avenue to west limit of Gray Road</p>	<p>South limit of Barton Street East to north limit of Queenston Road</p>	<p>None</p>	<p>40</p>	
<p>Riverdale West Ward 5 Phase 1 - 2019</p>	<p>East limit of Centennial Parkway North to west limit of Lake Avenue North</p>	<p>South limit of Barton Street East to north limit of Queenston Road</p>	<p>None</p>	<p>40</p>	

<p>Rolston Ward 8 Phase 1 - 2019</p>	<p>East limit of Garth Street to west limit of West 5th Street</p>	<p>South limit of Mohawk Road to north limit of the LINC</p>	<p>None</p>	<p>40</p>	
<p>Rosedale Ward 4 Phase 1 - 2019</p>	<p>Escarpment to west limit of Red Hill Valley Parkway</p>	<p>North limit of Lawrence Road to south limit of Greenhill Avenue</p>	<p>None</p>	<p>40</p>	

Appendix A to By-law No. 22-172 – To Amend By-law No. 01-215, Being a By-law
To Regulate Traffic

<p>Rushdale Ward 7 Phase 2 - 2020</p>	<p>East limit of Upper Wentworth Street to west limit of Upper Sherman Avenue</p>	<p>South limit of the LINC to north limit of Stone Church Road East</p>	<p>None</p>	<p>40</p>	
<p>Ryckmans Ward 8 Phase 1 - 2019</p>	<p>East limit of Upper James to west limit of Upper Wellington</p>	<p>South limit of Stone Church Road to north limit of Rymal Road</p>	<p>None</p>	<p>40</p>	

Appendix A to By-law No. 22-172 – To Amend By-law No. 01-215, Being a By-law
To Regulate Traffic

<p>Scenic Woods Ward 14 Phase 3 - 2022</p>	<p>East limit of Highway 403 to Ancaster Town Limits</p>	<p>Escarpment to north limit of Lincoln M. Alexander Parkway</p>	<p>None</p>	<p>40</p>	
<p>Shaver Ward 12 Phase 2 - 2020</p>	<p>East limit of Shaver Road to west limit of Fiddlers Green Road</p>	<p>South limit of Highway 403 to north limit of Garner Road West</p>	<p>Wilson Street West</p>	<p>40</p>	
<p>Sheldon Ward 8 Phase 4 - 2022</p>	<p>East limit of West 5th Street to West limit of Garth Street</p>	<p>North limit of Stone Church Road W to South limit of Rymal Road W</p>	<p>None</p>	<p>40</p>	

<p>Sherwood Ward 6 Phase 2 - 2020</p>	<p>East limit of Upper Ottawa Street to east limit of Mountain Brow Boulevard</p>	<p>Escarpment to north limit of Fennell Avenue East</p>	<p>Mountain Brow Boulevard, Kenilworth Access</p>	<p>40</p>	
<p>South Meadow Ward 10 Phase 1 - 2019</p>	<p>East limit of Green Road to west limit of Millen Road</p>	<p>South limit of Highway 8 to Escarpment</p>	<p>King Street East</p>	<p>40</p>	

Appendix A to By-law No. 22-172 – To Amend By-law No. 01-215, Being a By-law
To Regulate Traffic


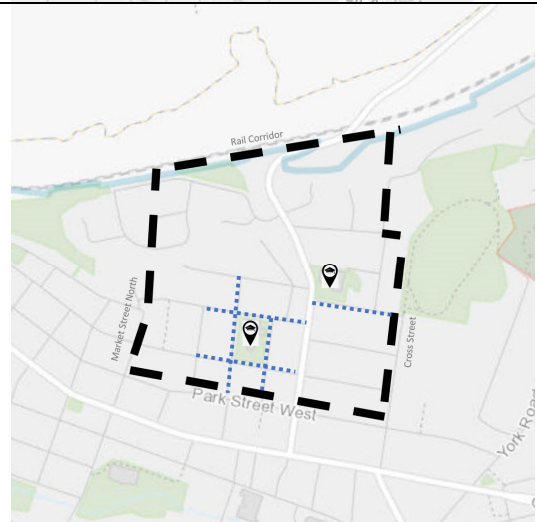
<p>Southam Ward 8 Phase 3 - 2022</p>	<p>East limit of West 5th Street to west limit of Upper James Street</p>	<p>Escarpment to Fennell Avenue West</p>	<p>None</p>	<p>40</p>	
<p>Spencer Creek Ward 13 Phase 3 - 2022</p>	<p>East limit of Highway 8 to west limit of Market Street South</p>	<p>South limit of King Street West to north limit of Mill Street</p>	<p>None</p>	<p>40</p>	

<p>Spring Valley Ward 12 Phase 1 - 2019</p>	<p>East limit of Shaver Road to west limit of Fiddler's Green Road</p>	<p>South limit of Jerseyville Road to North limit of Wilson Street</p>	<p>None</p>	<p>40</p>	
<p>St. Clair Ward 3 Phase 3 - 2022</p>	<p>East limit of Wentworth Street South to west limit of Sherman Avenue South</p>	<p>South limit of Main Street East to Escarpment</p>	<p>None</p>	<p>40</p>	
<p>St. John's Ward 12 Phase 3 - 2022</p>	<p>East limit of Wilson Street East to west limit of Highway 403</p>	<p>South limit of Wilson Street East to north limit of Golf Links Road</p>	<p>None</p>	<p>40</p>	

<p>Stinson Ward 3 Phase 2 - 2020</p>	<p>East limit of Wellington Street South to west limit of Wentworth Street North</p>	<p>South limit of Main Street East to Escarpment</p>	<p>Victoria Avenue North, Claremont Access, Sherman Access, Charlton Avenue</p>	<p>40</p>	
<p>Stipley Ward 3 Phase 1 - 2019</p>	<p>East limit of Sherman Avenue North to West limit of Gage Avenue North</p>	<p>Rail Corridor (350m north of Barton Street) to North limit of Main Street East</p>	<p>Barton Street East, Cannon Street East, King Street East</p>	<p>40</p>	

Appendix A to By-law No. 22-172 – To Amend By-law No. 01-215, Being a By-law
To Regulate Traffic

<p>Stoney Creek Ward 5 Phase 2 - 2020</p>	<p>East limit of Lake Avenue Drive to west limit of Gray Road</p>	<p>South limit of Queenston Road to Escarpment</p>	<p>King Street West</p>	<p>40</p>	
<p>Strathcona Ward 1 Phase 3 - 2022</p>	<p>East limit of Highway 403 to west limit of Queen Street North</p>	<p>Lake Ontario to north limit of Main Street West</p>	<p>King Street West, York Boulevard, Barton Street West</p>	<p>40</p>	

<p>Sunninghill Ward 6 Phase 1 - 2019</p>	<p>East limit of Upper Gage Avenue to West limit of Upper Ottawa Street</p>	<p>Escarpment to north limit of Fennell Avenue</p>	<p>Concession Street, Mountain Brow Boulevard</p>	<p>40</p>	
<p>Sydenham Ward 13 Phase 3 - 2022</p>	<p>East limit of Market Street North to west limit of Cross Street</p>	<p>Rail Corridor to north limit of Park Street West</p>	<p>None</p>	<p>40</p>	

Appendix A to By-law No. 22-172 – To Amend By-law No. 01-215, Being a By-law
To Regulate Traffic

<p>Thorner Ward 7 Phase 4 - 2022</p>	<p>East Limit of Upper Wentworth Street to West Limit Upper Sherman Avenue</p>	<p>North Limit of Mohawk Road East to South Limit of Lincoln Alexander Parkway</p>	<p>Mall Road, Limeridge Road East</p>	<p>40</p>	
<p>Trenholme Ward 6 Phase 3 - 2022</p>	<p>East limit of Upper Ottawa Street to west limit of Trenholme Crescent</p>	<p>South limit of Limeridge Road East to north limit of Stone Church Road East</p>	<p>None</p>	<p>40</p>	

<p>Trillium Ward 10 Phase 2 - 2020</p>	<p>East limit of Fruitland Road to west limit of Winona Road</p>	<p>Lake Ontario to north limit of North Service Road</p>	<p>None</p>	<p>40</p>	
<p>Trinity Ward 9 Phase 3 - 2022</p>	<p>East limit of Upper Red Hill Valley Parkway to west limit of Second Road West</p>	<p>South limit of Highland Road West to north limit of Rymal Road East</p>	<p>None</p>	<p>40</p>	
<p>Turnball/Highland Hills West/ Highland Hills East/ Pleasant Valley West/ Pleasant Valley East Ward 13 Phase 2 - 2020</p>	<p>Dundas town limits to Spencer Creek</p>	<p>Rail Corridor to Escarpment</p>	<p>Governors Road</p>	<p>40</p>	

Appendix A to By-law No. 22-172 – To Amend By-law No. 01-215, Being a By-law
To Regulate Traffic

<p>University Gardens Ward 13 Phase 4 - 2022</p>	<p>West Limit of Osler Drive to East Limit of approximately 60.0m east of Grant Boulevard</p>	<p>North Limit of Cootes Drive to South Limit of approximately 70.0m south of Desjardins Avenue</p>	<p>None</p>	<p>40</p>	
<p>Valley Park Ward 9 Phase 2 - 2020</p>	<p>East limit of Upper Red Hill Valley Parkway to Maplewood Park</p>	<p>Mud Street West to Highland Road West</p>	<p>Winterberry Drive, Paramount Drive</p>	<p>40</p>	

<p>Vincent Ward 5 Phase 2 - 2020</p>	<p>East limit of Montmorency Drive/Mount Albion Road to west limit of Vincent/Gershome Open Space</p>	<p>South limit of King Street East to Escarpment</p>	<p>Greenhill Avenue, Quigley Road</p>	<p>40</p>	
<p>Waterdown East Ward 15 Phase 2 - 2020</p>	<p>East limit Hamilton Street North to City Limits</p>	<p>South limit of Parkside Drive to north limit of Dundas Street East</p>	<p>Avonsyde Boulevard</p>	<p>40</p>	


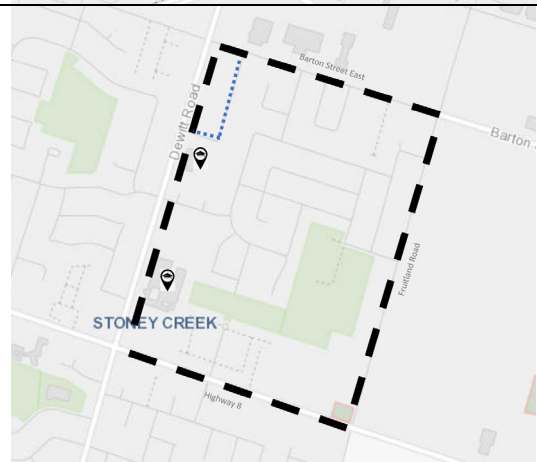

<p>Waterdown Northeast Ward 15 Phase 2 - 2020</p>	<p>East limit of Centre Road to west limit of Milborough Line</p>	<p>South limit of Concession 5 Road East to north limit of Parkside Drive</p>	<p>Robson Road</p>	<p>40</p>	
<p>Waterdown Northwest Ward 15 Phase 1 - 2019</p>	<p>East limit of Highway 6 to west limit of Centre Road/Hamilton Street North</p>	<p>South limit of Concession 5 Road East to north limit of Parkside Drive</p>	<p>None</p>	<p>40</p>	

<p>Waterdown Southeast Ward 15 Phase 2 - 2020</p>	<p>East limit of Mill Street South to City Limits</p>	<p>South limit of Dundas Street East to Escarpment</p>	<p>None</p>	<p>40</p>	
<p>Waterdown Southwest Ward 15 Phase 1 - 2019</p>	<p>East limit of Highway 6 to west limit of Mill Street South</p>	<p>South limit of Dundas Street to Escarpment</p>	<p>None</p>	<p>40</p>	

<p>Waterdown West Ward 15 Phase 1 - 2019</p>	<p>East limit of Highway 6 to west limit of Hamilton Street North</p>	<p>South limit of Parkside Drive to north limit of Dundas Street</p>	<p>None</p>	<p>40</p>	
<p>Westcliffe East Ward 14 Phase 3 – 2022</p>	<p>East limit of Upper Paradise Road to west limit of Garth Street</p>	<p>Escarpment to north limit of Mohawk Road West</p>	<p>None</p>	<p>40</p>	

Appendix A to By-law No. 22-172 – To Amend By-law No. 01-215, Being a By-law
To Regulate Traffic

<p>Westcliffe West Ward 14 Phase 3 - 2022</p>	<p>East limit of Sanatorium Road to west limit of Upper Paradise Road</p>	<p>Escarpment to north limit of Mohawk Road</p>	<p>None</p>	<p>40</p>	
<p>Westdale North Ward 1 Phase 2 - 2020</p>	<p>Churchill Park to west limit of Highway 403</p>	<p>Westdale North Open Space to north limit of King Street West</p>	<p>None</p>	<p>40</p>	

<p>Westdale South Ward 1 Phase 2 - 2020</p>	<p>West limit of Forsyth Avenue North/Forsyth Avenue South to west limit of Highway 403</p>	<p>Churchill Park/North limit of King Street West to north limit of Main Street West</p>	<p>Paradise Road South, Main Street West</p>	<p>40</p>	
<p>Westmeria Ward 10 Phase 3 - 2022</p>	<p>East limit of Dewitt Road to west limit of Fruitland Road</p>	<p>South limit of Barton Street to north limit of Highway 8</p>	<p>None</p>	<p>40</p>	
<p>Winona North Ward 10 Phase 3 – 2022</p>	<p>East limit of Lewis Road to west limit of Creanona Boulevard</p>	<p>Lake Ontario to north limit of North Service Road</p>	<p>None</p>	<p>40</p>	

Appendix A to By-law No. 22-172 – To Amend By-law No. 01-215, Being a By-law
To Regulate Traffic

<p>Winona South Ward 10 Phase 3 - 2022</p>	<p>East limit of Lewis Road to west limit of Fifty Road</p>	<p>Rail Corridor to Escarpment</p>	<p>Winona Road, Barton Street, Highway 8</p>	<p>40</p>	
<p>Yeoville Ward 8 Phase 2 - 2020</p>	<p>East limit of West 5th Street to west limit of Upper James Street</p>	<p>South limit of Mohawk Road West to north limit of the LINC</p>	<p>None</p>	<p>40</p>	

Appendix A to By-law No. 22-172 – To Amend By-law No. 01-215, Being a By-law
To Regulate Traffic

<p>York Heights/Hunter Ward 13 Phase 2 - 2020</p>	<p>East limit of Sydenham Street to west limit of Olympic Drive/York Road</p>	<p>Rail Corridor to north limit of King Street East</p>	<p>None</p>	<p>40</p>	
--	---	---	-------------	-----------	--