

**Authority:** Item \_\_\_\_\_, Planning Committee  
Report PED22150  
CM:  
Ward: 10

**Bill No.**

**CITY OF HAMILTON**

**BY-LAW NO. 22-\_\_\_\_\_**

**To Amend Zoning By-law No. 05-200 with respect to lands located at 11, 19, 20, 21, 23, 27 and 30 Lakeside Drive and 81 Waterford Crescent, Stoney Creek**

**WHEREAS** Council approved Item \_\_\_\_ of Report \_\_\_\_\_ of the Planning Committee, at the meeting held on \_\_\_\_\_, 2022;

**AND WHEREAS** this By-law will be in conformity with the Urban Hamilton Official Plan, upon finalization of Official Plan Amendment No. XX.

**NOW THEREFORE** Council of the City of Hamilton enacts Zoning By-law No. 05-200 as follows:

1. That Map Nos. 1101 and 1150 of Schedule "A" – Zoning Maps are amended by adding the Conservation/Hazard Land (P5) Zone to the lands identified in the Location Map attached as Schedule "A" to this By-law.
2. The Clerk is hereby authorized and directed to proceed with the giving of notice of the passing of this By-law, in accordance with the *Planning Act*.

**PASSED and ENACTED** this \_\_\_\_ day of \_\_\_, 2022.

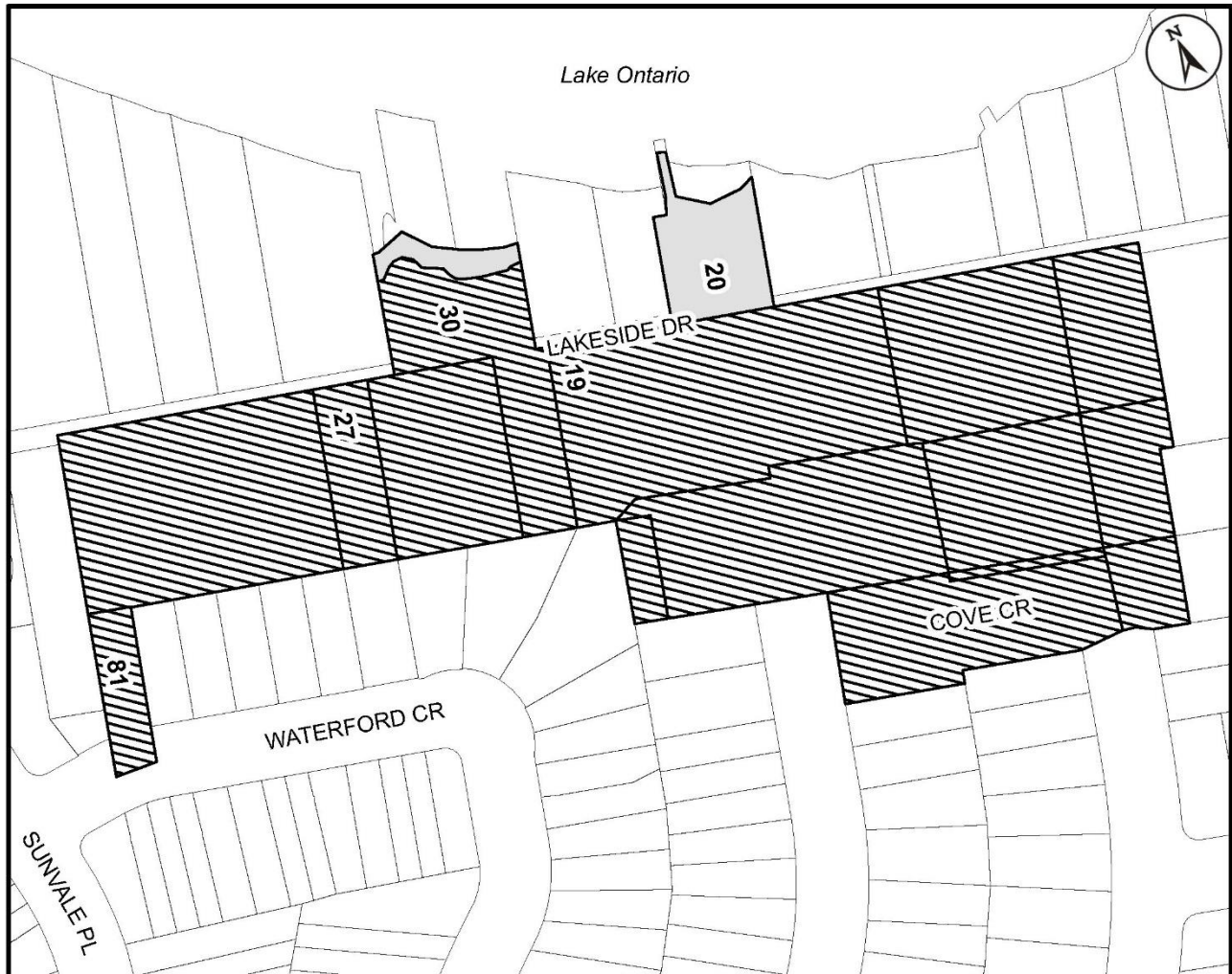
---

Fred Eisenberger  
Mayor

---

A. Holland  
City Clerk

ZAC-17-015



This is Schedule "A" to By-law No. 22-

Passed the ..... day of ....., 2022

-----  
Mayor

-----  
Clerk


## Schedule "A"


Map forming Part of  
By-law No. 22-\_\_\_\_\_

to Amend By-law No. 05-200  
Map 1101 & 1150

### Subject Property

11, 19, 20, 21, 23, 27 and 30 Lakeside Drive and 81 Waterford Crescent

 Lands to be zoned Conservation / Hazard Land (P5) Zone

 Refer to By-law 3692-92

Scale:

N.T.S

File Name/Number:  
ZAC-17-015 & 251-201703  
& UHOPA-17-005

Date:

May 19, 2022

Planner/Technician:

TV/VS



Hamilton

PLANNING AND ECONOMIC DEVELOPMENT DEPARTMENT