

Authority: Item _____, Planning Committee
Report PED22150
CM:
Ward: 10

Bill No.

CITY OF HAMILTON

BY-LAW NO. 22-_____

To Amend Zoning By-law No. 05-200 with respect to lands located at 11, 19, 20, 21, 23, 27 and 30 Lakeside Drive and 81 Waterford Crescent, Stoney Creek

WHEREAS Council approved Item ___ of Report _____ of the Planning Committee, at the meeting held on _____, 2022;

AND WHEREAS this By-law will be in conformity with the Urban Hamilton Official Plan, upon finalization of Official Plan Amendment No. XX.

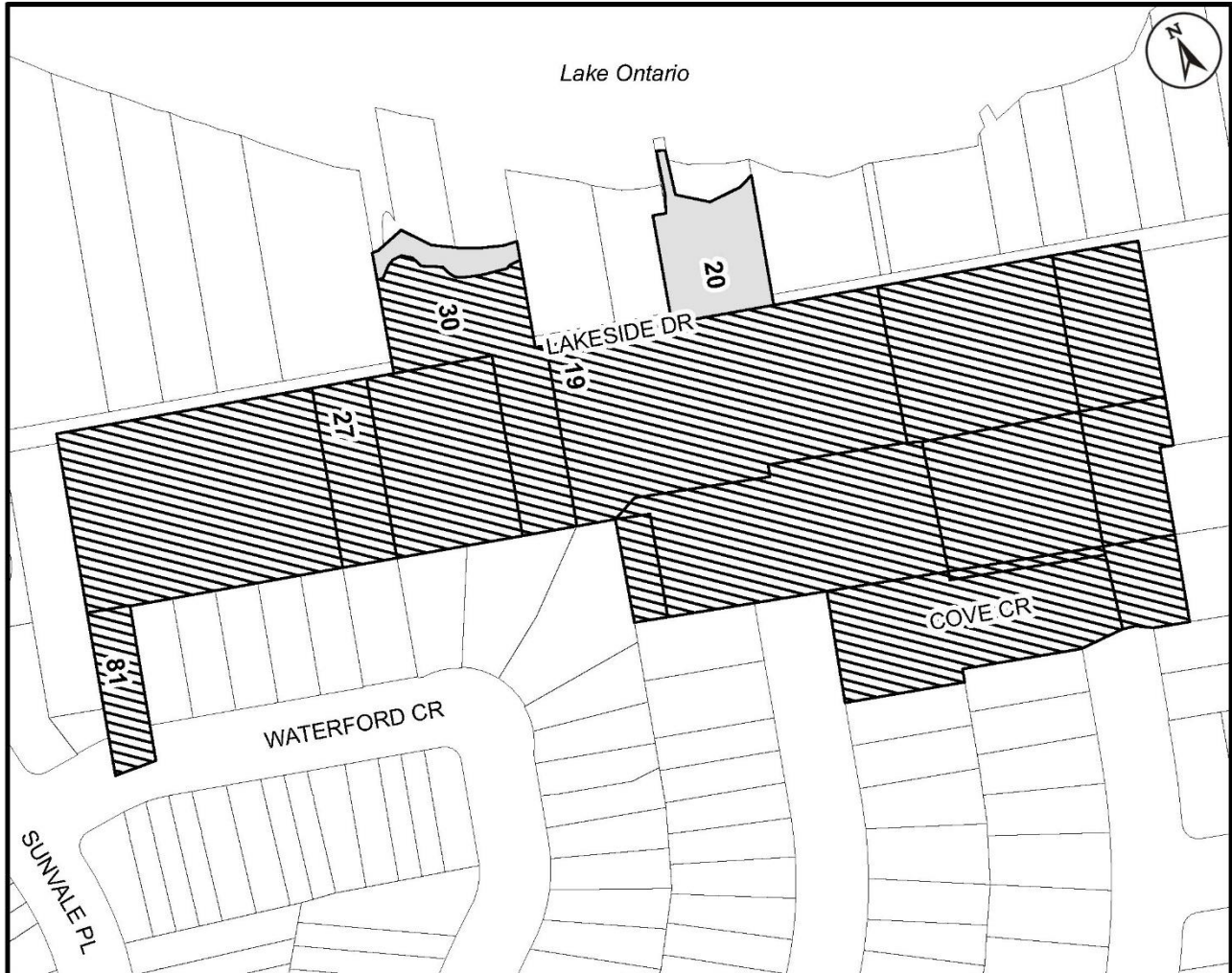
NOW THEREFORE Council of the City of Hamilton enacts Zoning By-law No. 05-200 as follows:

1. That Map Nos. 1101 and 1150 of Schedule "A" – Zoning Maps are amended by adding the Conservation/Hazard Land (P5) Zone to the lands identified in the Location Map attached as Schedule "A" to this By-law.
2. The Clerk is hereby authorized and directed to proceed with the giving of notice of the passing of this By-law, in accordance with the *Planning Act*.

PASSED and ENACTED this ___ day of ___, 2022.

Fred Eisenberger
Mayor

A. Holland
City Clerk



This is Schedule "A" to By-law No. 22-
Passed the day of, 2022

Mayor


Clerk


Schedule "A"

Map forming Part of
By-law No. 22-_____

to Amend By-law No. 05-200
Map 1101 & 1150

Subject Property
11, 19, 20, 21, 23, 27 and 30 Lakeside Drive and 81 Waterford Crescent

 Lands to be zoned Conservation / Hazard Land (P5) Zone

 Refer to By-law 3692-92

Scale:
N.T.S

Date:
May 19, 2022

File Name/Number:
ZAC-17-015 & 251-201703
& UHOPA-17-005

Planner/Technician:
TV/VS

