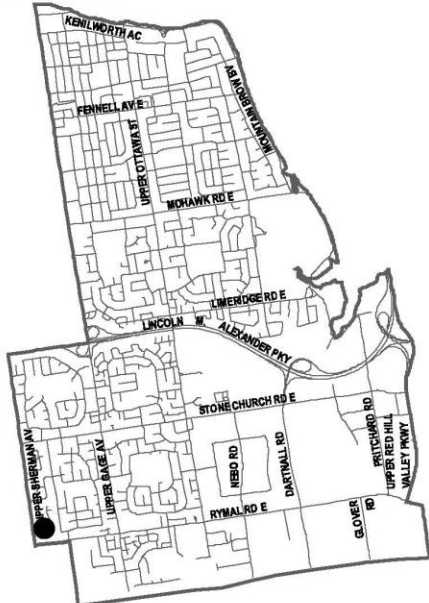


● Site Location



Key Map - Ward 6

Location Map



Hamilton

PLANNING AND ECONOMIC DEVELOPMENT DEPARTMENT

File Name/Number:
ZAC-21-026 & UHOPA-21-012

Date:
July 4, 2022


Appendix "A"


Scale:
N.T.S

Planner/Technician:
TV/AL

Subject Property

705 - 713 Rymal Road East, Hamilton

 Block 1 - Change in zoning from the "AA" (Agricultural) District to the "RT-30/S-1824" (Street - Townhouse) District, Modified

 Block 2 - Change in zoning from the "C" (Urban Protected Residential, Etc.) District to the "RT-30/S-1824" (Street - Townhouse) District, Modified

