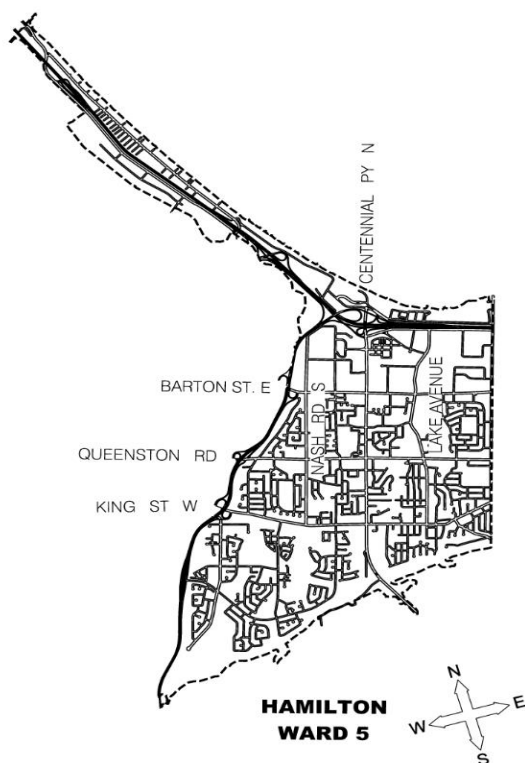




### KEY MAP



### LOCATION PLAN

*PROPOSED STOP CONTROL:*

**Collegiate Avenue at Mountain Avenue North**

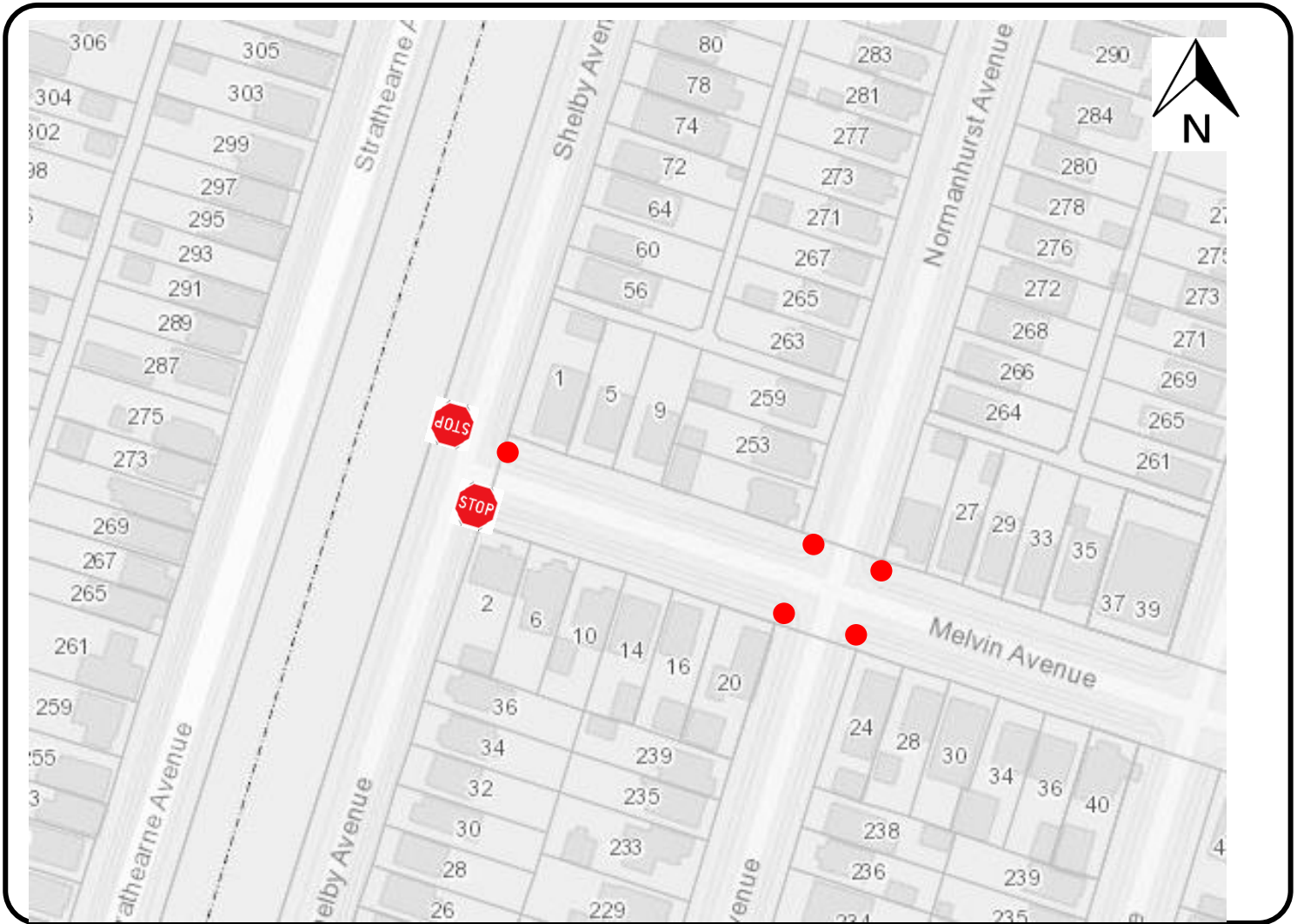
Transportation Operations & Maintenance  
PUBLIC WORKS DEPARTMENT

### LEGEND

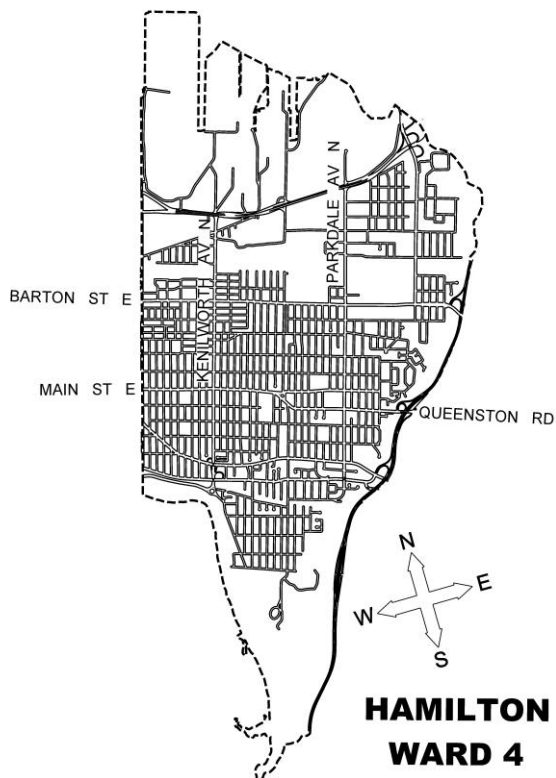
- EXISTING STOP
- STOP PROPOSED STOP

SCALE  
**NOT TO SCALE**

DATE  
**August 10, 2022**



### KEY MAP




### LOCATION PLAN

*PROPOSED STOP CONTROL:*

#### **Shelby Avenue and Melvin Avenue**

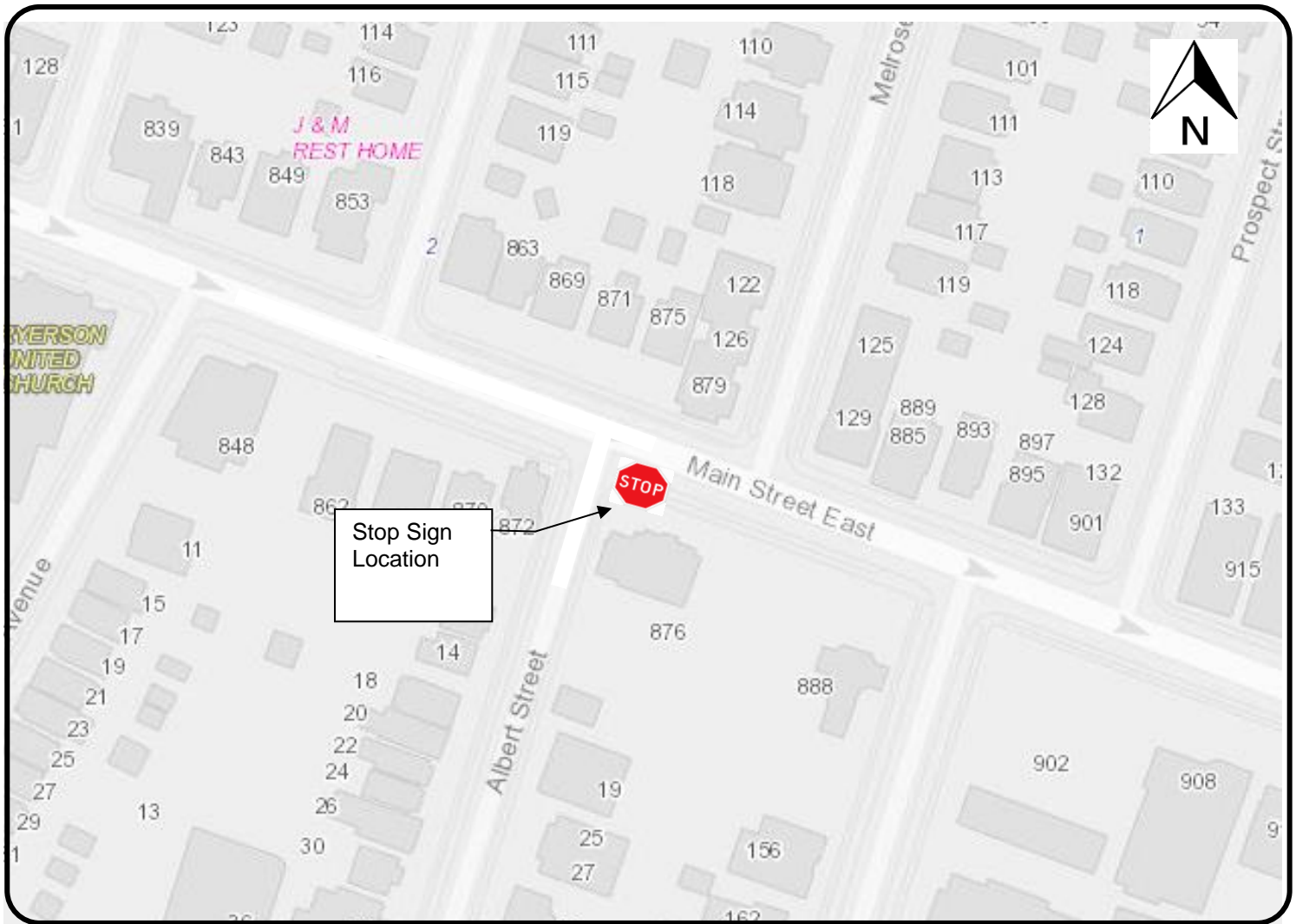
Transportation Operations & Maintenance  
PUBLIC WORKS DEPARTMENT

### LEGEND

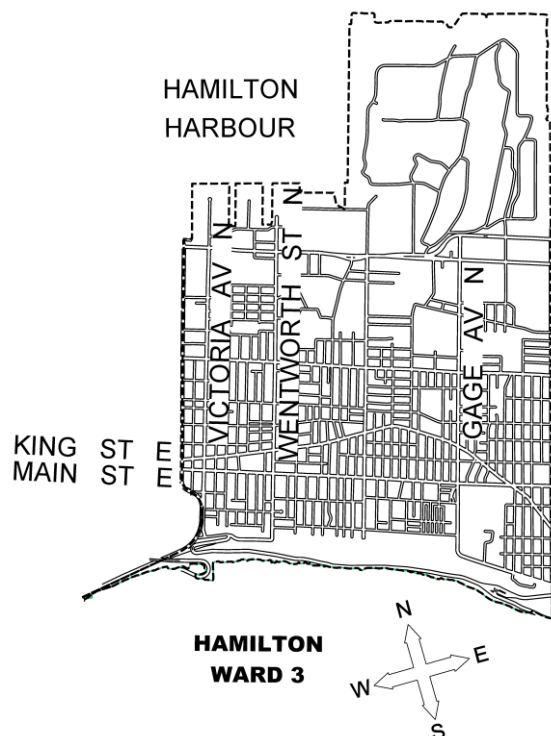
- EXISTING STOP
-  PROPOSED STOP

SCALE  
**NOT TO SCALE**

DATE  
**August 10, 2022**



### KEY MAP



### LOCATION PLAN

*PROPOSED STOP CONTROL:*

#### **Albert Street at Main Street East**

Transportation Operations & Maintenance  
PUBLIC WORKS DEPARTMENT

### LEGEND

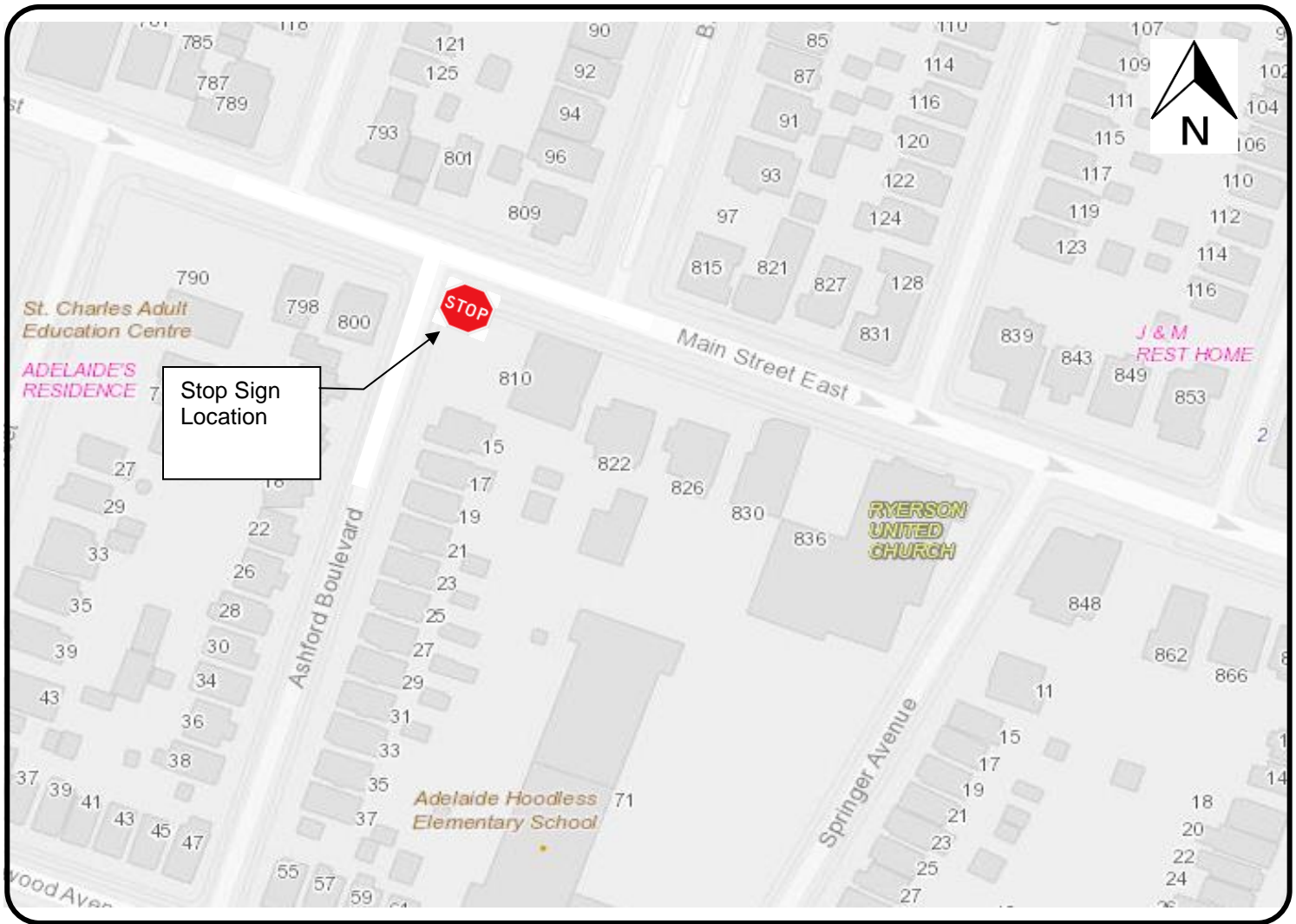


STOP SIGN LOCATION

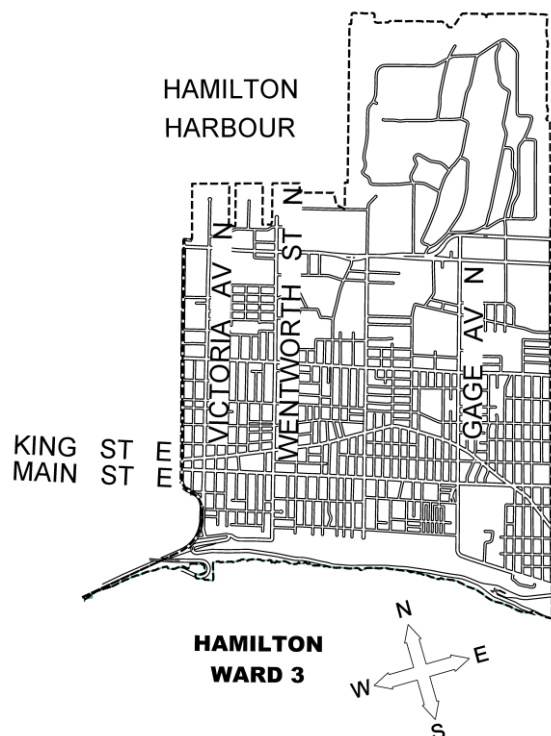
SCALE  
**NOT TO SCALE**

DATE  
**August 10, 2022**





### KEY MAP



### LOCATION PLAN

*PROPOSED STOP CONTROL:*

#### **Ashford Boulevard at Main Street East**

Transportation Operations & Maintenance  
PUBLIC WORKS DEPARTMENT

### LEGEND

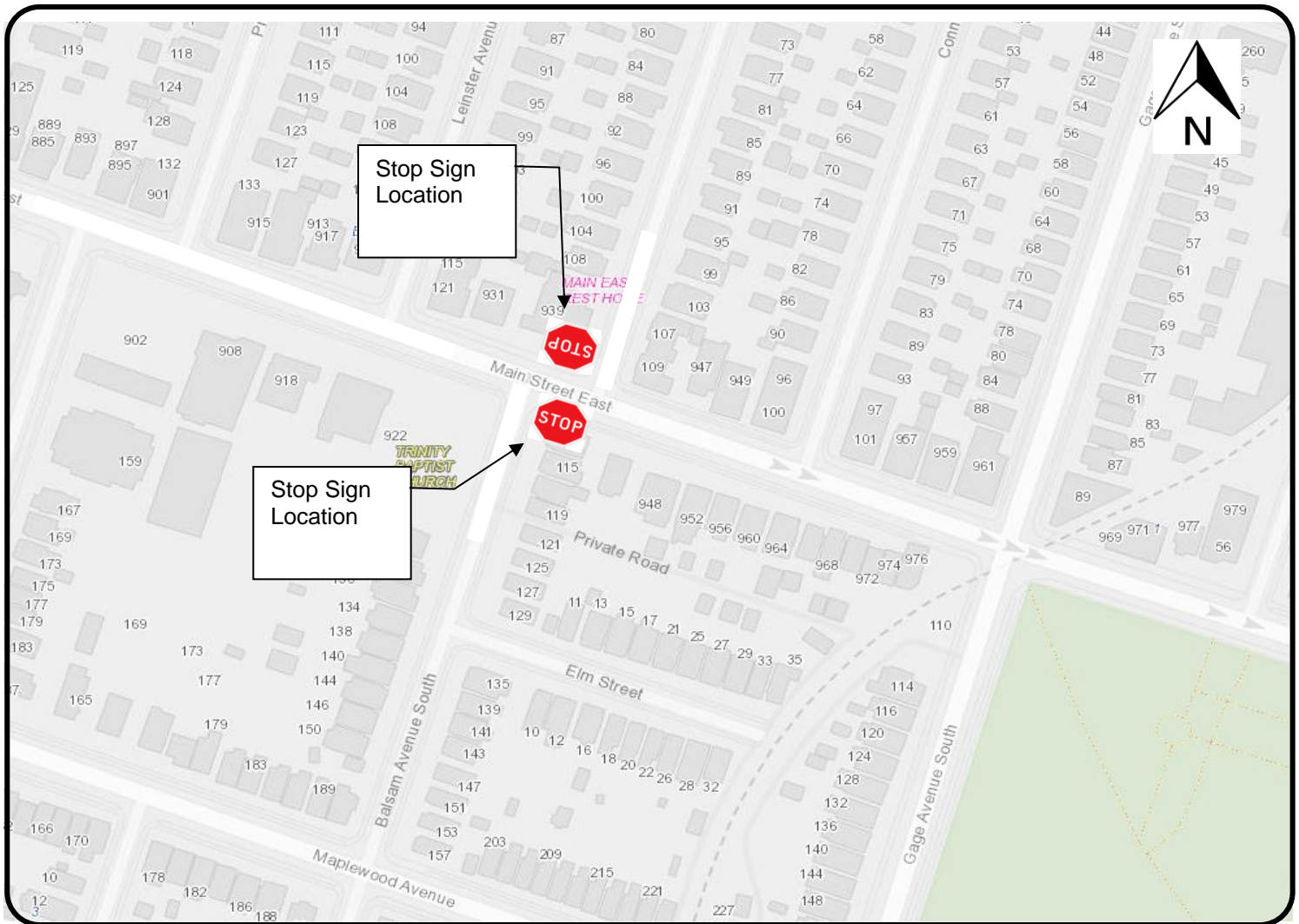


STOP SIGN LOCATION

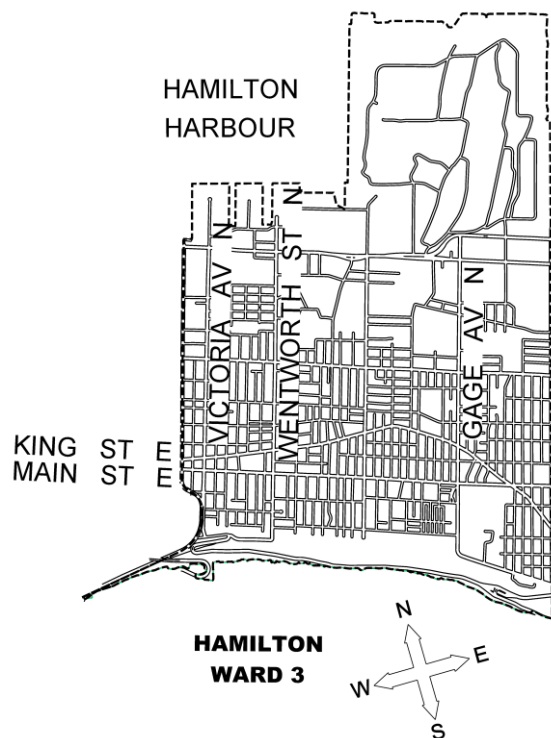
SCALE  
**NOT TO SCALE**

DATE  
**August 10, 2022**





### KEY MAP



### LOCATION PLAN

#### *PROPOSED STOP CONTROL:*

#### **Balsam Avenue South at Main Street East**

Transportation Operations & Maintenance  
PUBLIC WORKS DEPARTMENT

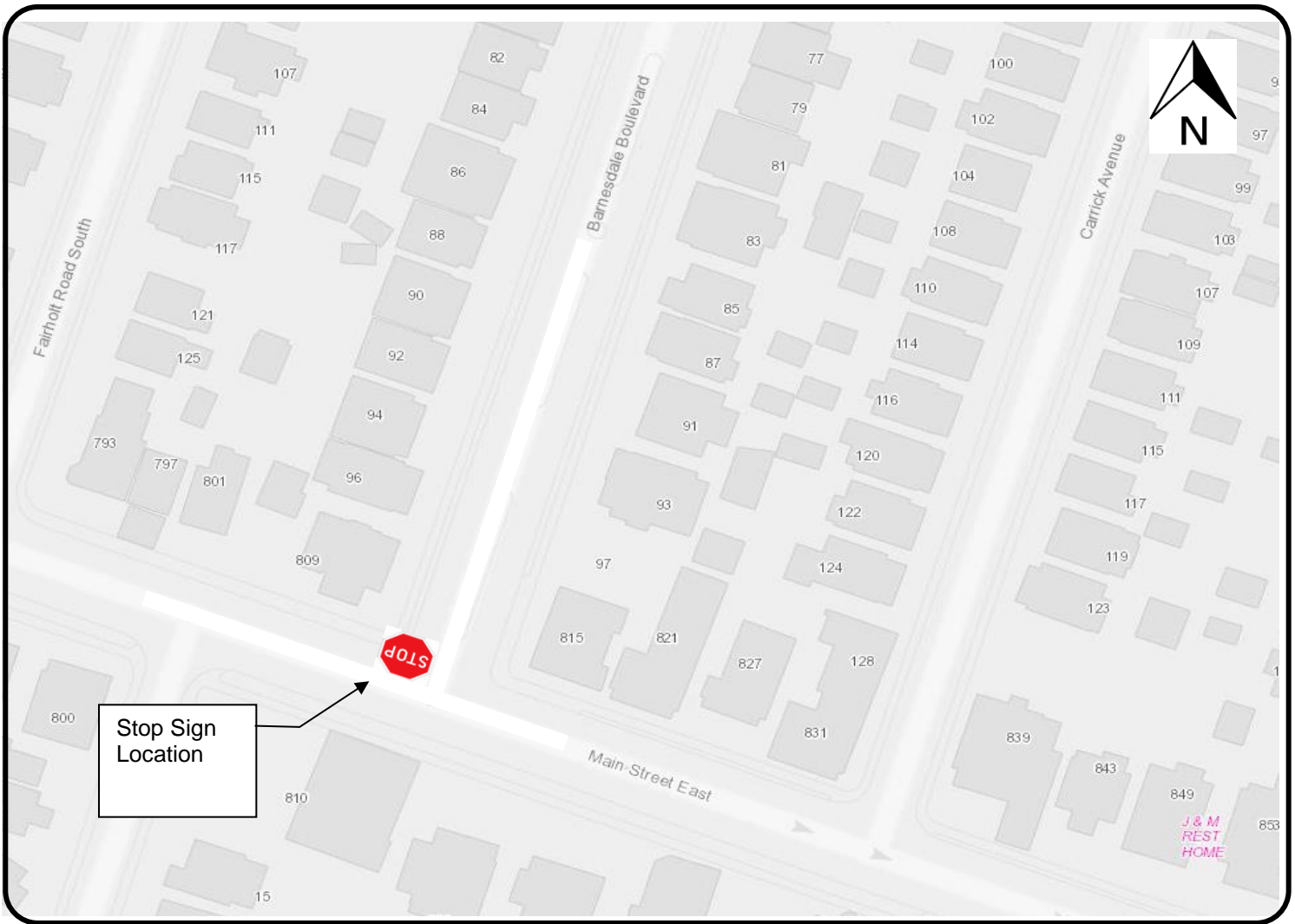
### LEGEND



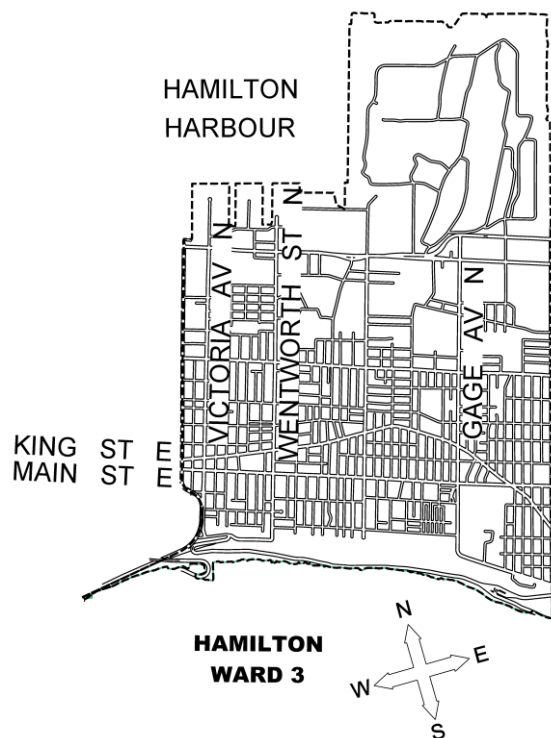
STOP SIGN LOCATION

SCALE  
**NOT TO SCALE**

DATE  
**August 10, 2022**



### KEY MAP



### LOCATION PLAN

*PROPOSED STOP CONTROL:*

#### **Barnesdale Boulevard at Main Street East**

Transportation Operations & Maintenance  
PUBLIC WORKS DEPARTMENT

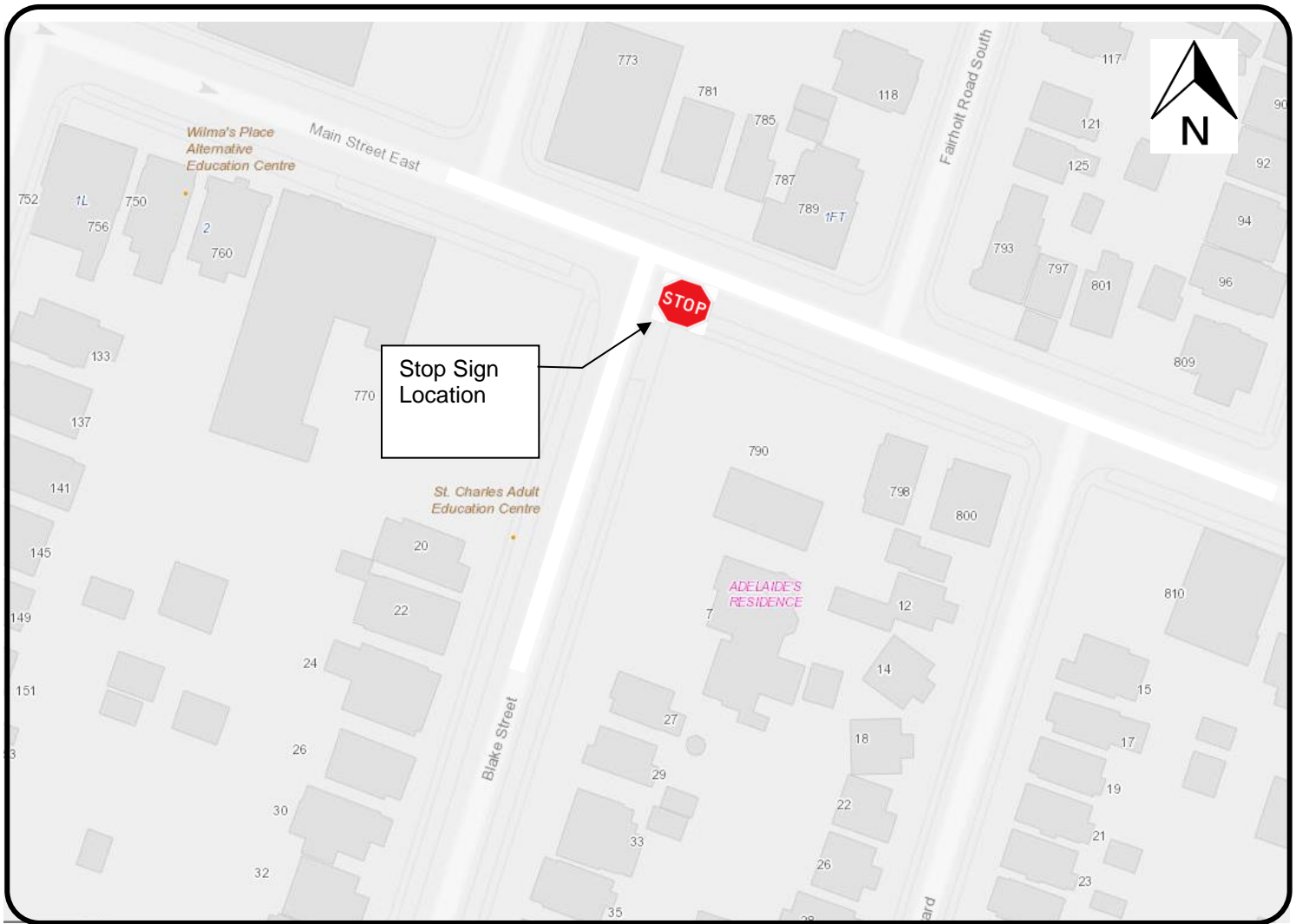
### LEGEND



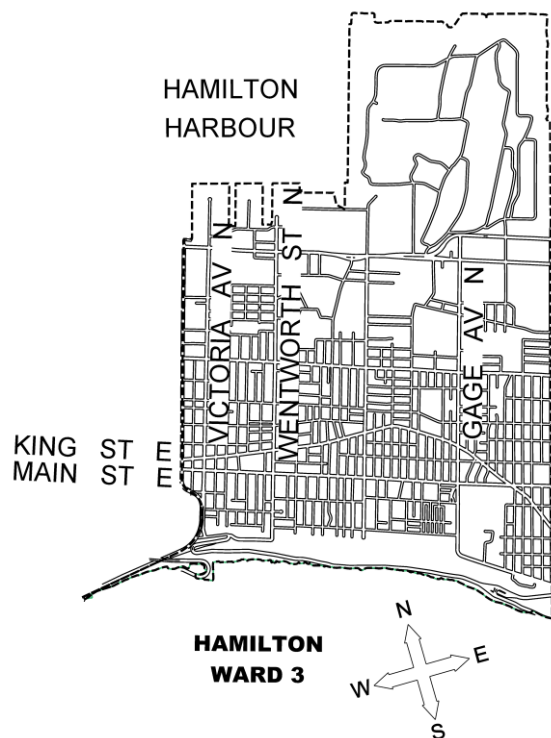
STOP SIGN LOCATION

SCALE  
**NOT TO SCALE**

DATE  
**August 10, 2022**



### KEY MAP



### LOCATION PLAN

*PROPOSED STOP CONTROL:*

#### **Blake Street at Main Street East**

Transportation Operations & Maintenance  
PUBLIC WORKS DEPARTMENT

### LEGEND

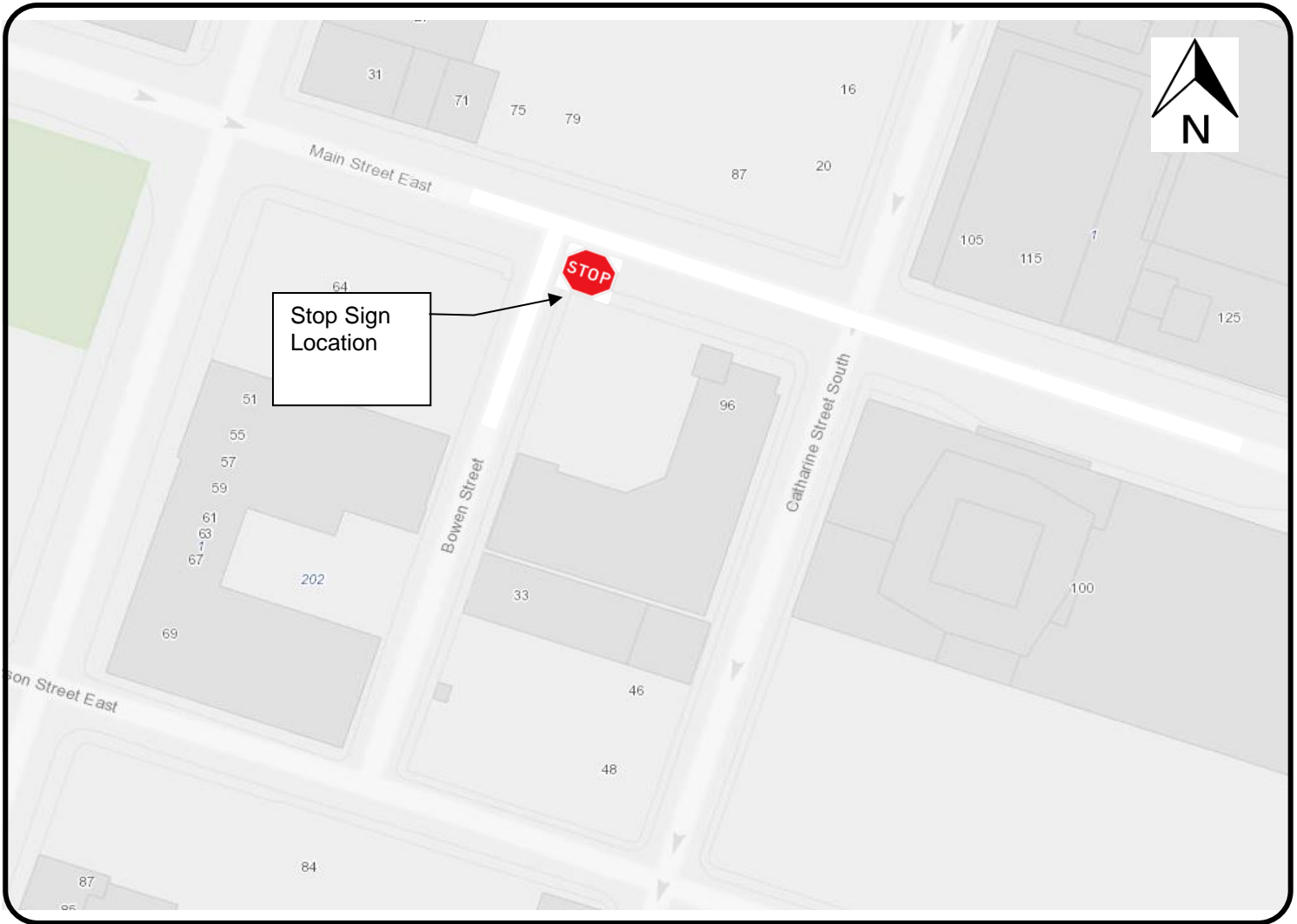


STOP SIGN LOCATION

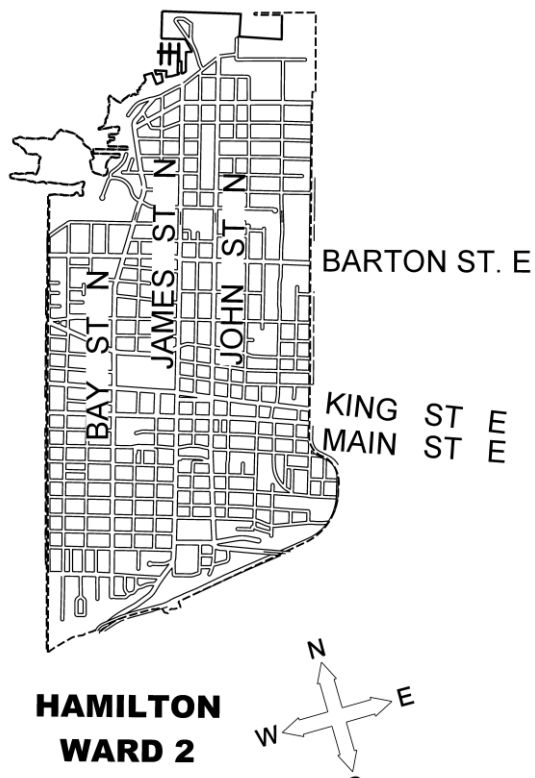
SCALE  
**NOT TO SCALE**

DATE  
**August 10, 2022**





### KEY MAP



### LOCATION PLAN

*PROPOSED STOP CONTROL:*

#### **Bowen Street at Main Street East**

Transportation Operations & Maintenance  
PUBLIC WORKS DEPARTMENT

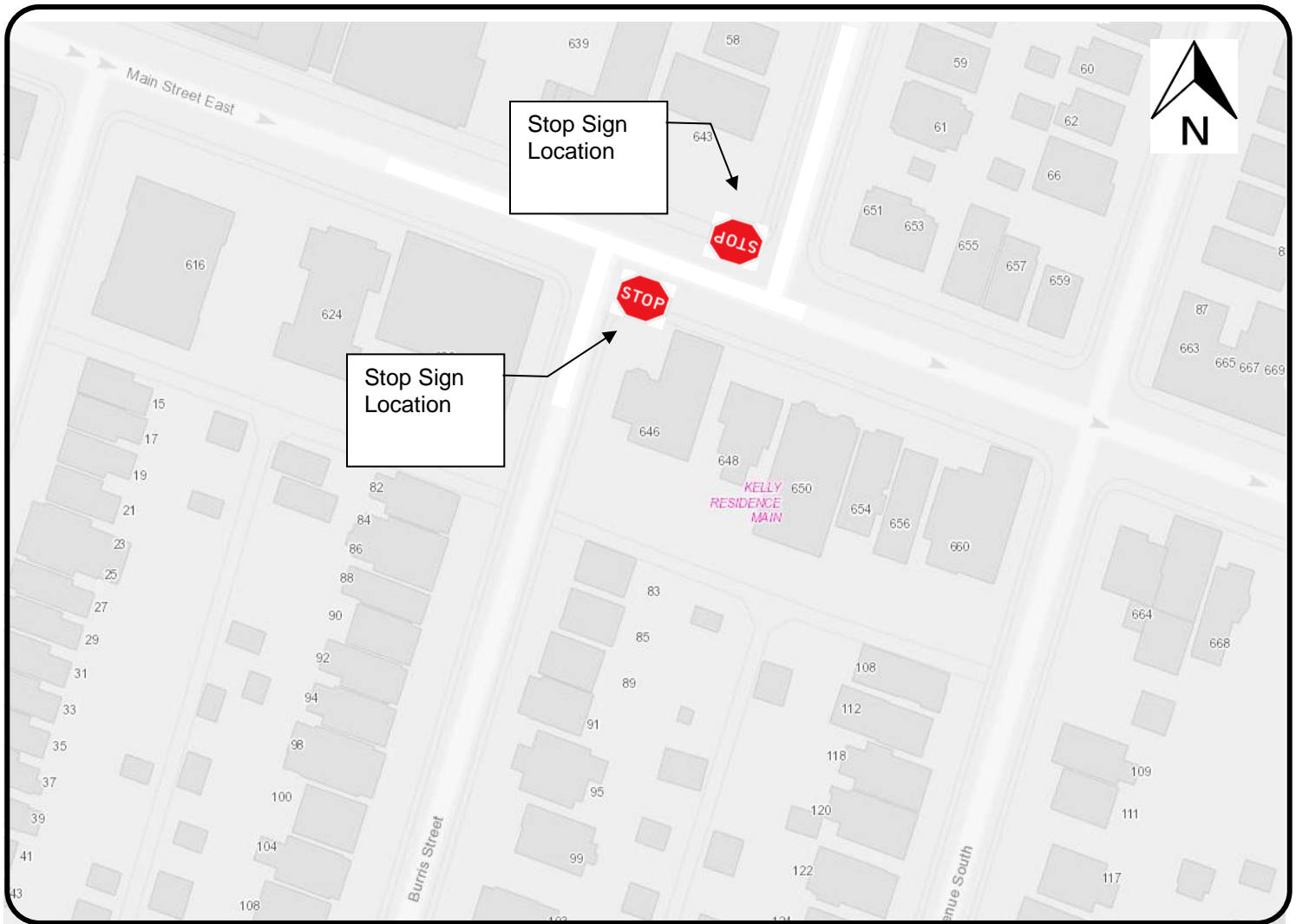
### LEGEND



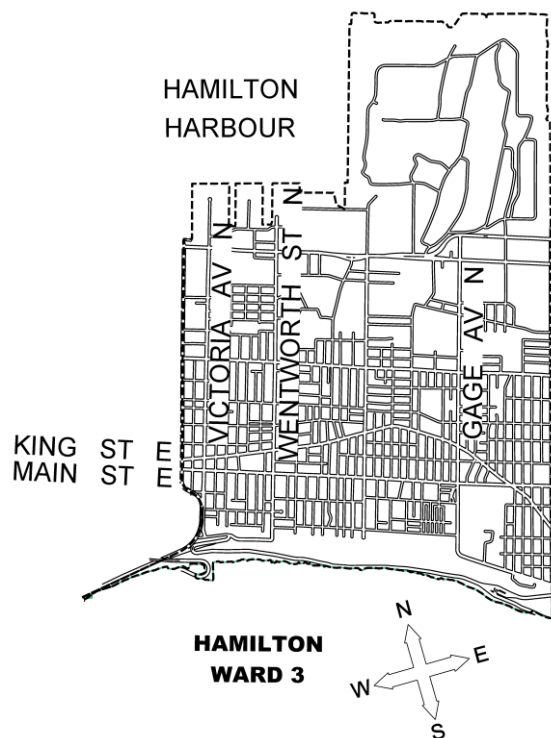
STOP SIGN LOCATION

SCALE  
**NOT TO SCALE**

DATE  
**August 10, 2022**



### KEY MAP



### LOCATION PLAN

*PROPOSED STOP CONTROL:*

#### **Burris Street at Main Street East**

Transportation Operations & Maintenance  
PUBLIC WORKS DEPARTMENT

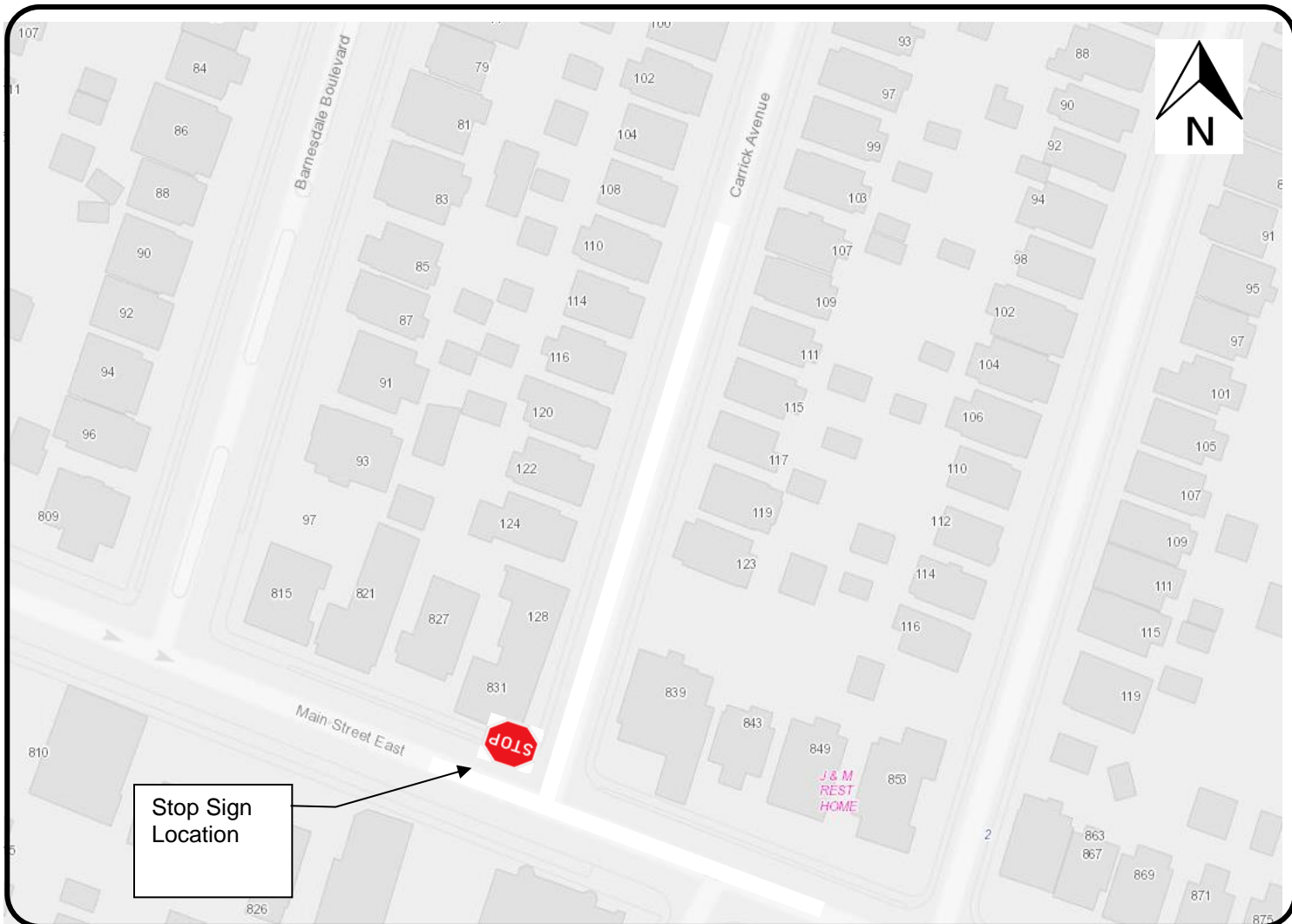
### LEGEND



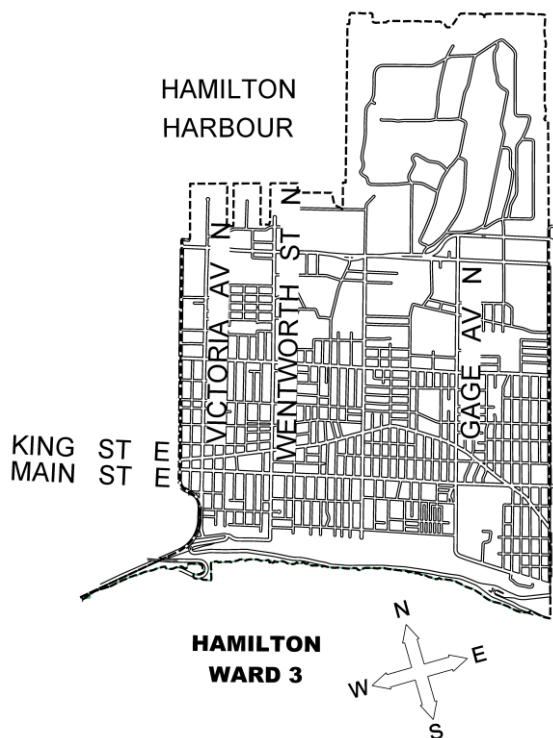
STOP SIGN LOCATION

SCALE  
**NOT TO SCALE**

DATE  
**August 10, 2022**



### KEY MAP



### LOCATION PLAN

*PROPOSED STOP CONTROL:*

#### **Carrick Avenue at Main Street East**

Transportation Operations & Maintenance  
PUBLIC WORKS DEPARTMENT

### LEGEND

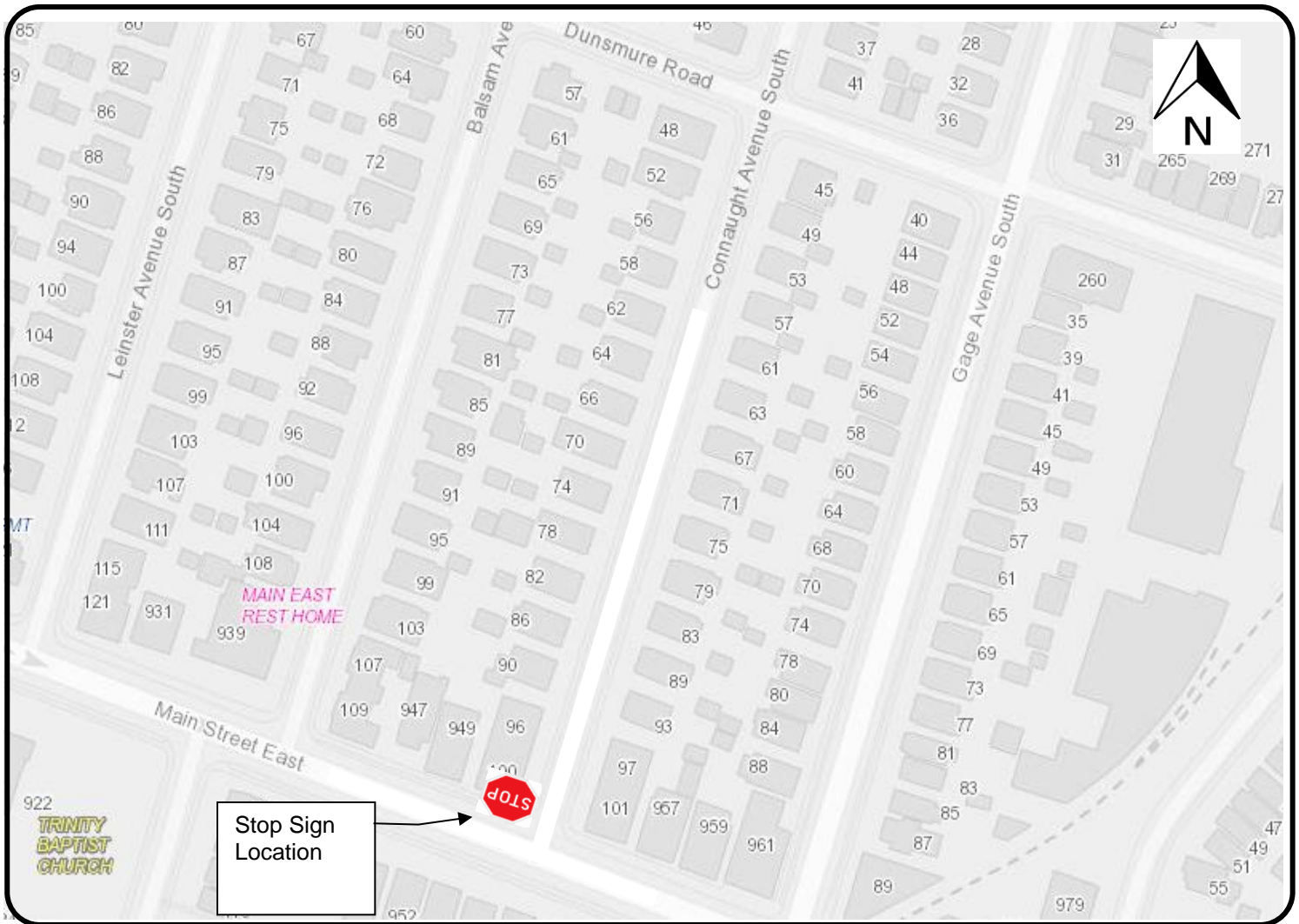


STOP SIGN LOCATION

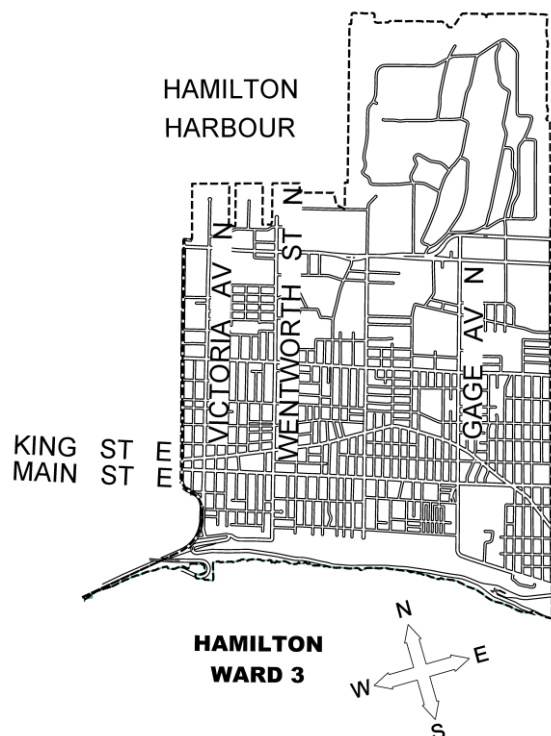
SCALE  
**NOT TO SCALE**

DATE  
**August 10, 2022**





### KEY MAP



### LOCATION PLAN

*PROPOSED STOP CONTROL:*

#### **Connaught Avenue South at Main Street East**

Transportation Operations & Maintenance  
PUBLIC WORKS DEPARTMENT

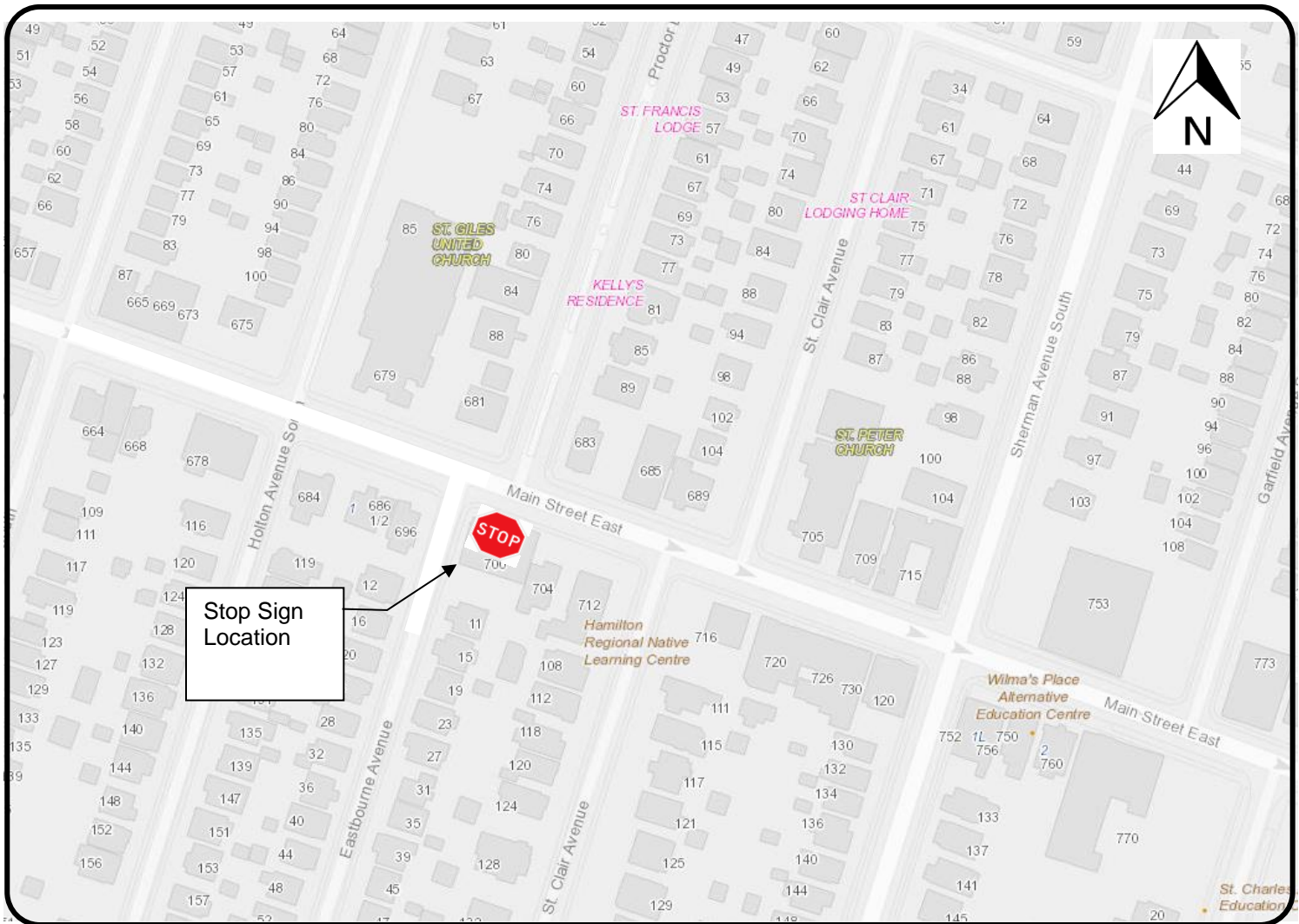
### LEGEND



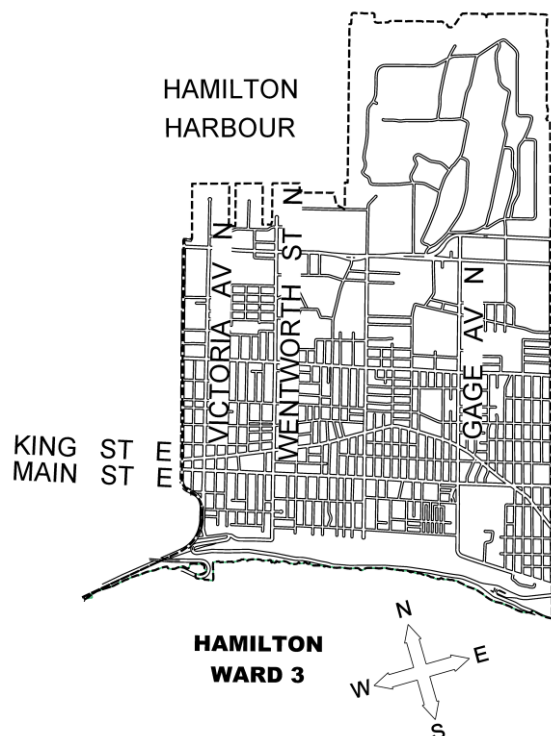
STOP SIGN LOCATION

SCALE  
**NOT TO SCALE**

DATE  
**August 10, 2022**



### KEY MAP



### LOCATION PLAN

#### PROPOSED STOP CONTROL:

#### **Eastbourne Avenue at Main Street East**

Transportation Operations & Maintenance  
PUBLIC WORKS DEPARTMENT

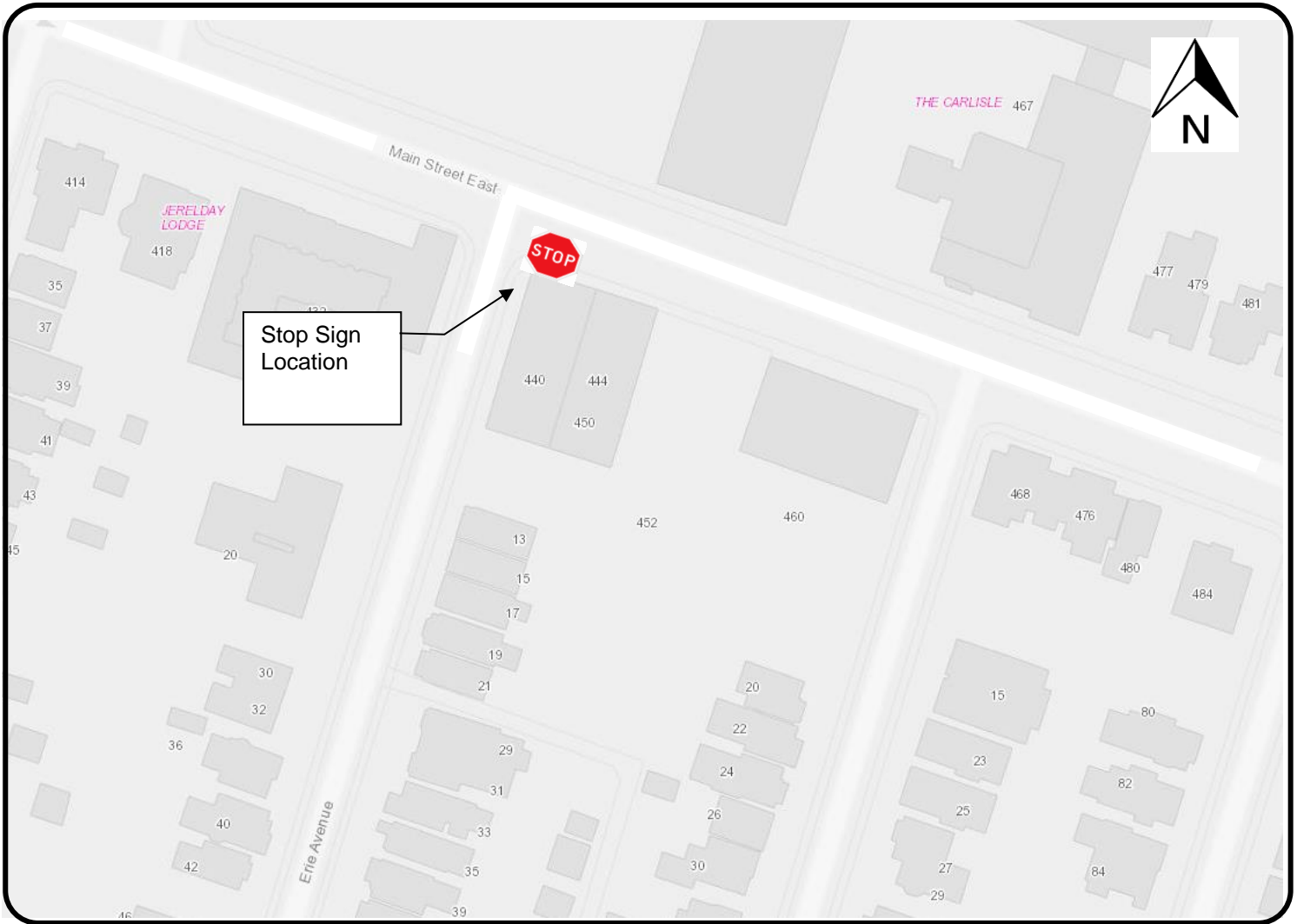
### LEGEND



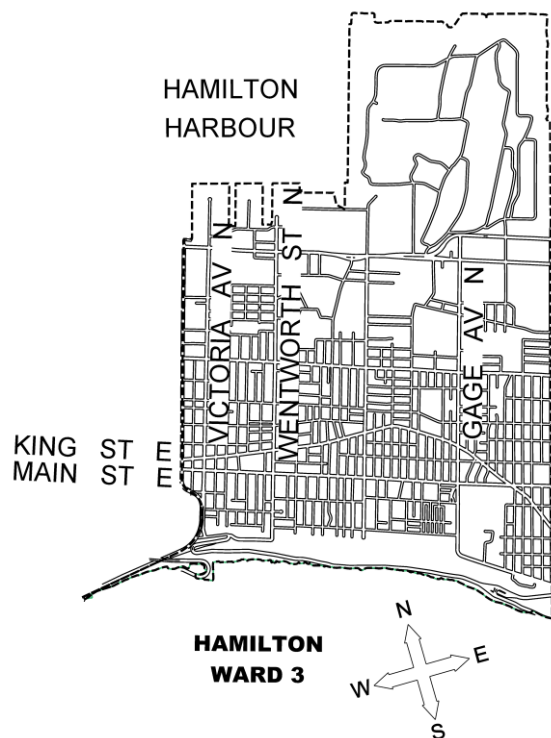
STOP SIGN LOCATION

SCALE  
**NOT TO SCALE**

DATE  
**August 10, 2022**



### KEY MAP



### LOCATION PLAN

*PROPOSED STOP CONTROL:*

#### **Erie Avenue at Main Street East**

Transportation Operations & Maintenance  
PUBLIC WORKS DEPARTMENT

### LEGEND

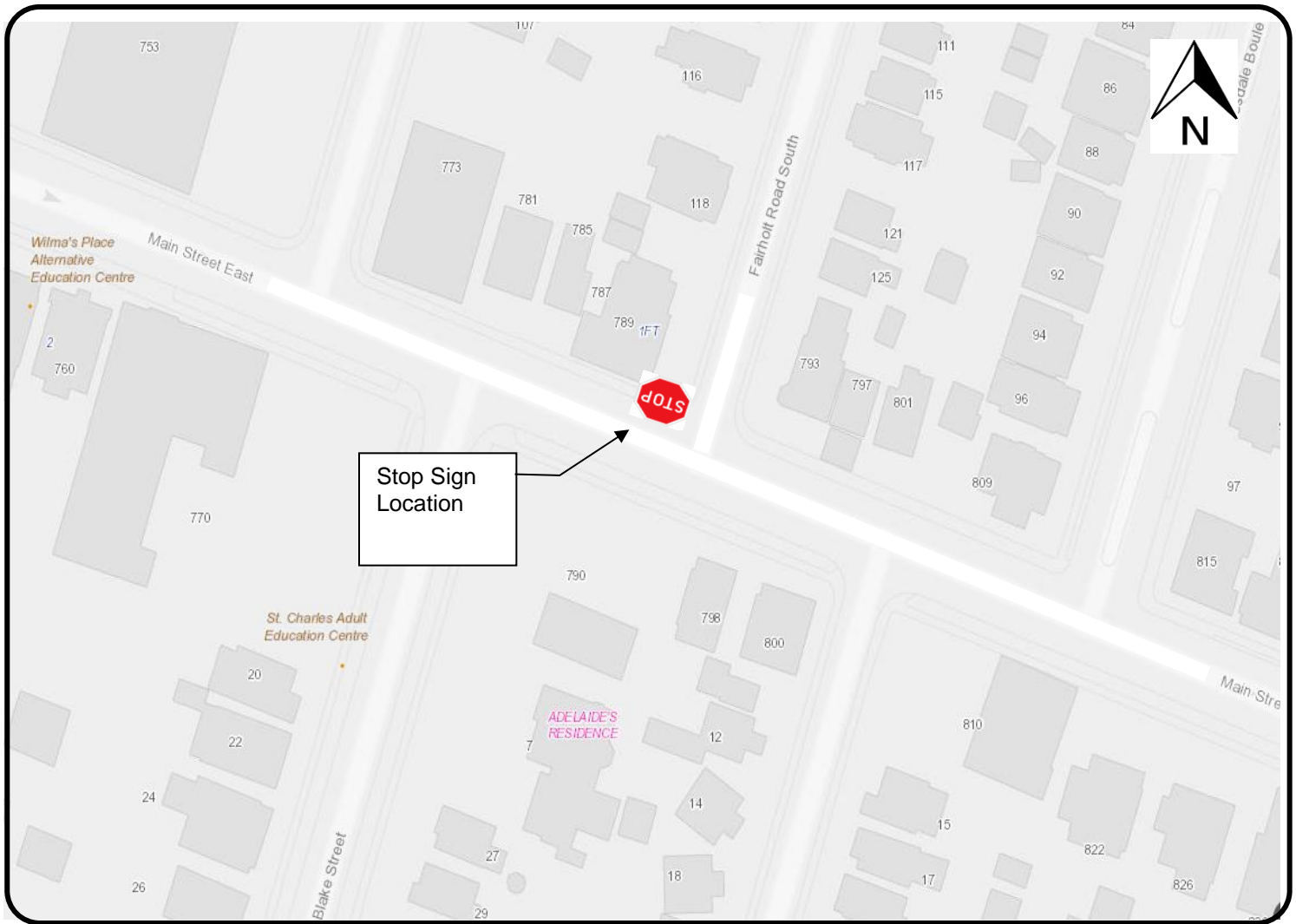


STOP SIGN LOCATION

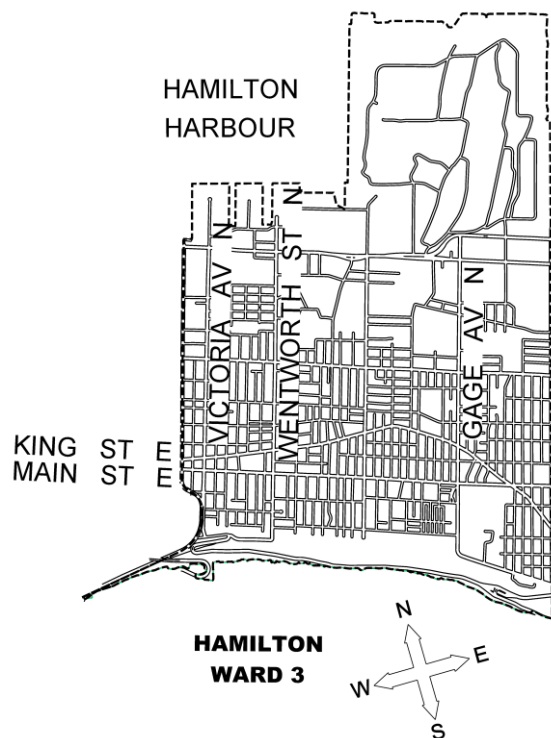
SCALE  
**NOT TO SCALE**

DATE  
**August 10, 2022**





### KEY MAP



### LOCATION PLAN

*PROPOSED STOP CONTROL:*

#### **Fairholt Road South at Main Street East**

Transportation Operations & Maintenance  
PUBLIC WORKS DEPARTMENT

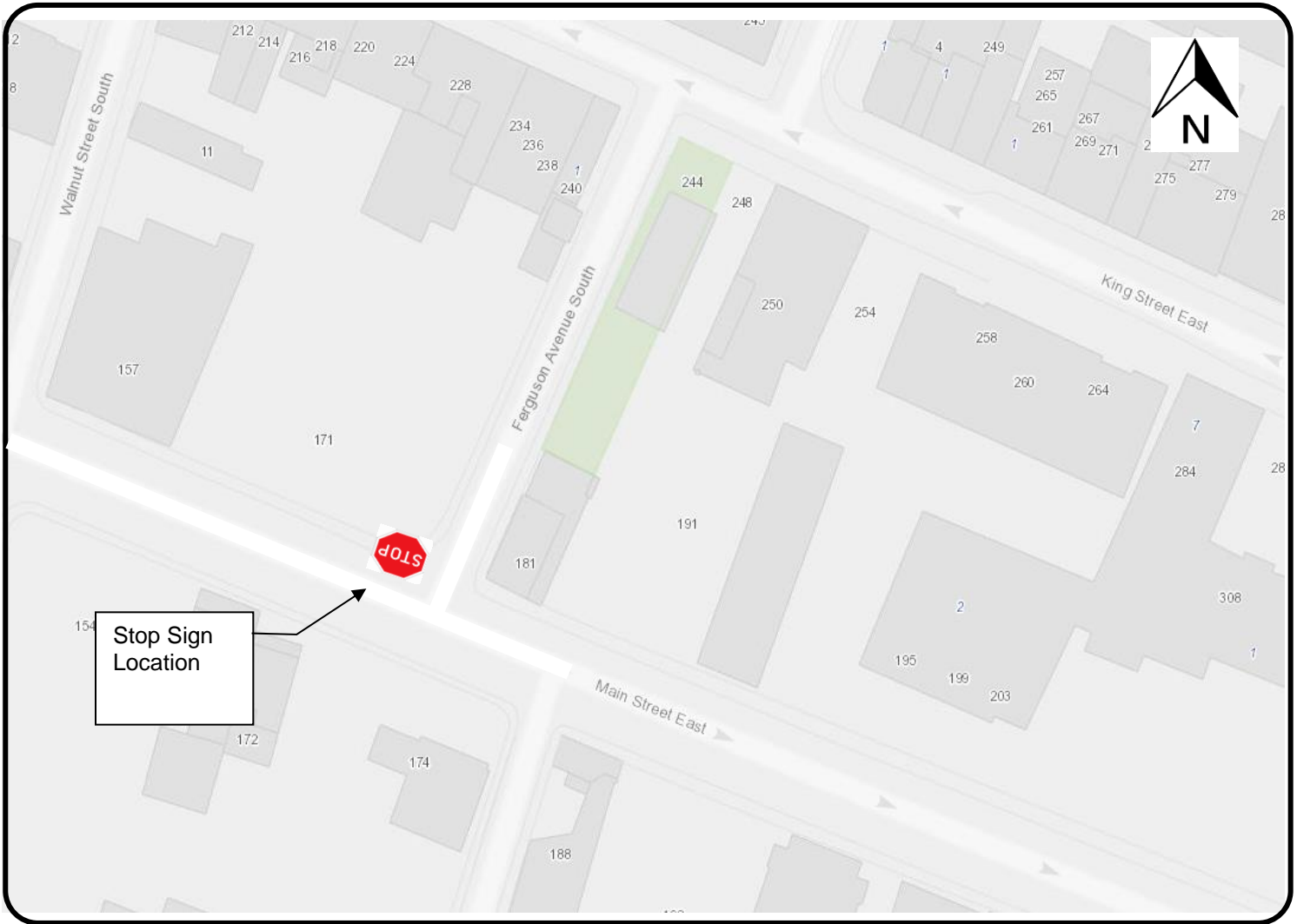
### LEGEND



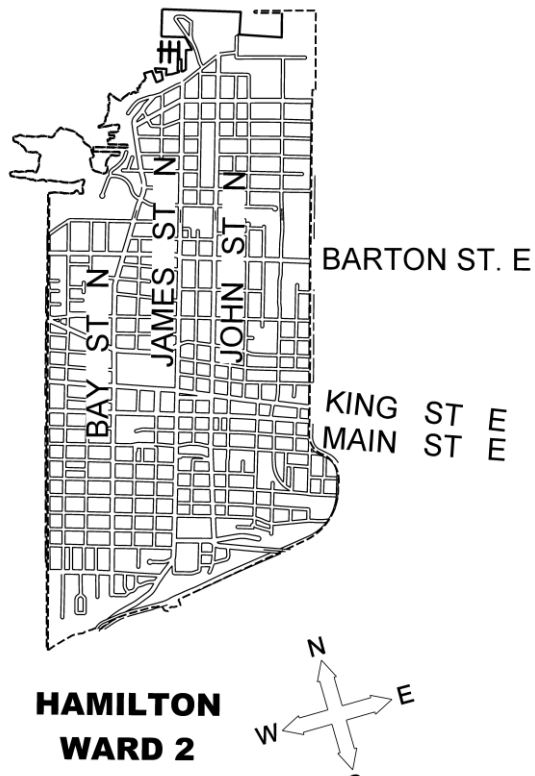
STOP SIGN LOCATION

SCALE  
**NOT TO SCALE**

DATE  
**August 10, 2022**



### KEY MAP



**HAMILTON  
WARD 2**

### LOCATION PLAN

*PROPOSED STOP CONTROL:*

#### **Ferguson Avenue South at Main Street East**

Transportation Operations & Maintenance  
PUBLIC WORKS DEPARTMENT

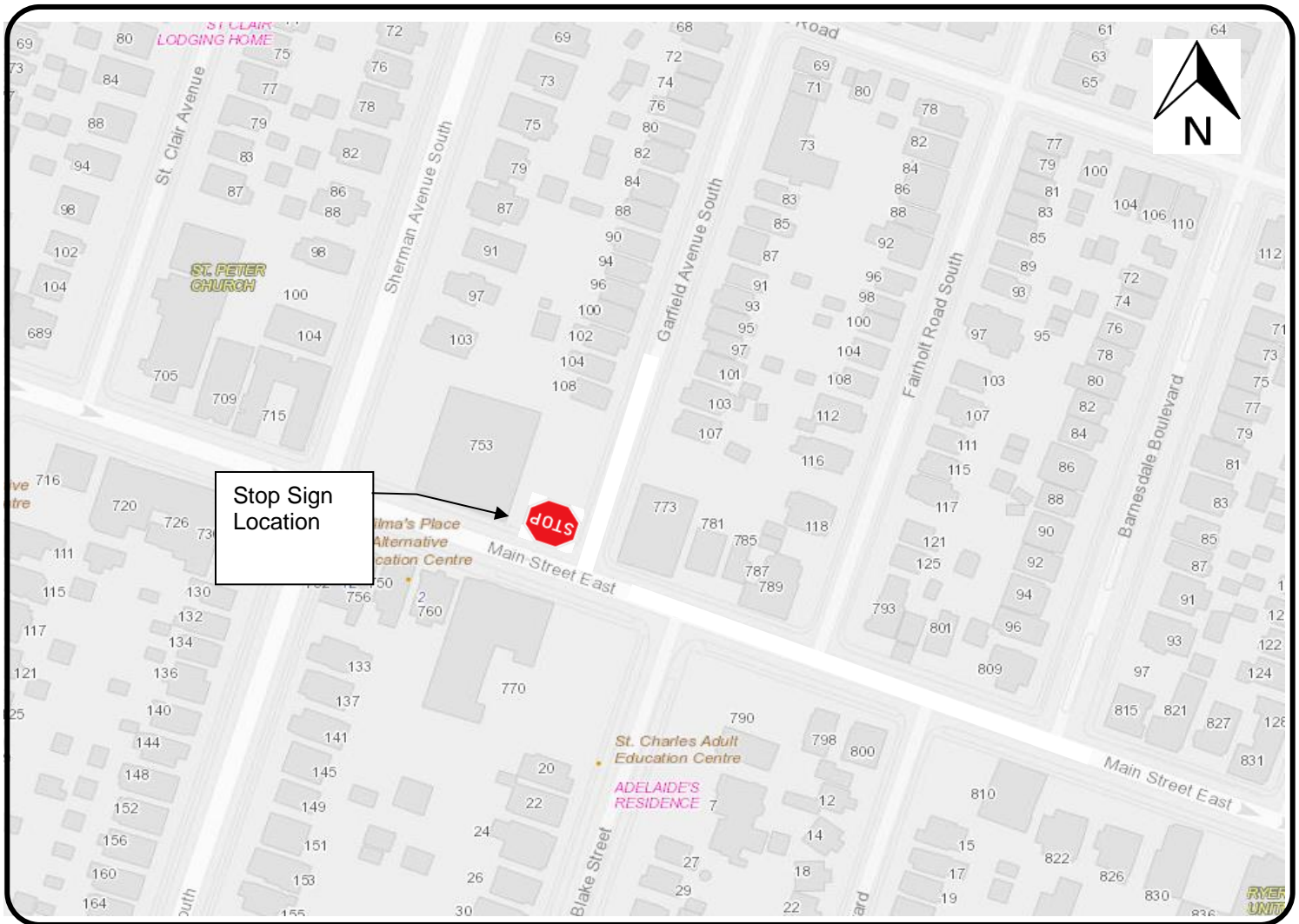
### LEGEND



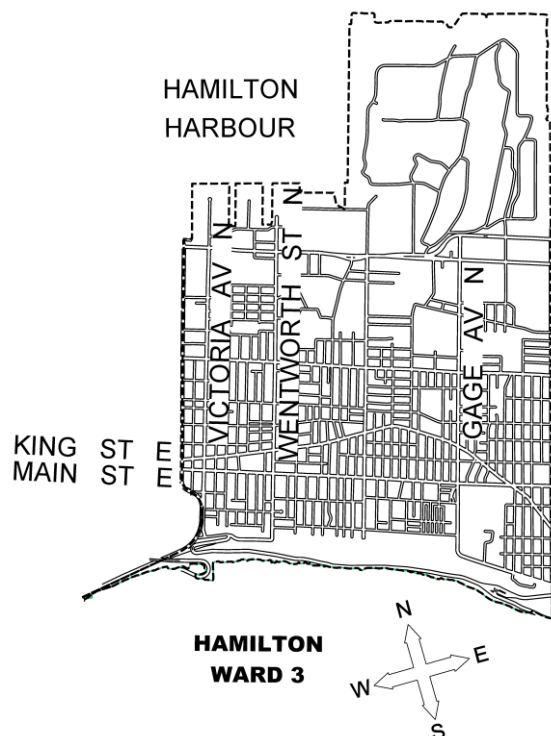
STOP SIGN LOCATION

SCALE  
**NOT TO SCALE**

DATE  
**August 10, 2022**



### KEY MAP



### LOCATION PLAN

*PROPOSED STOP CONTROL:*

#### **Garfield Avenue South at Main Street East**

Transportation Operations & Maintenance  
PUBLIC WORKS DEPARTMENT

### LEGEND

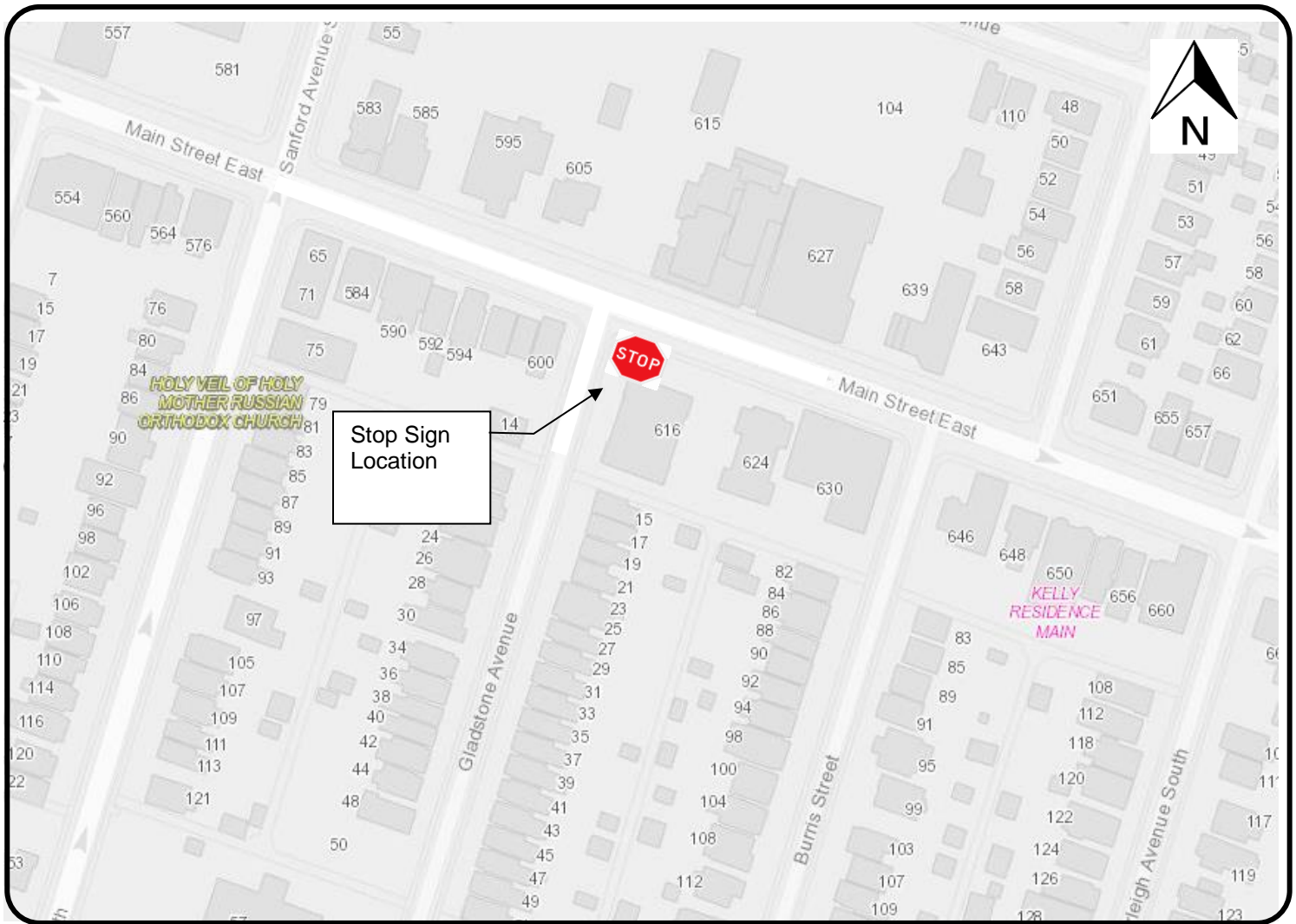


STOP SIGN LOCATION

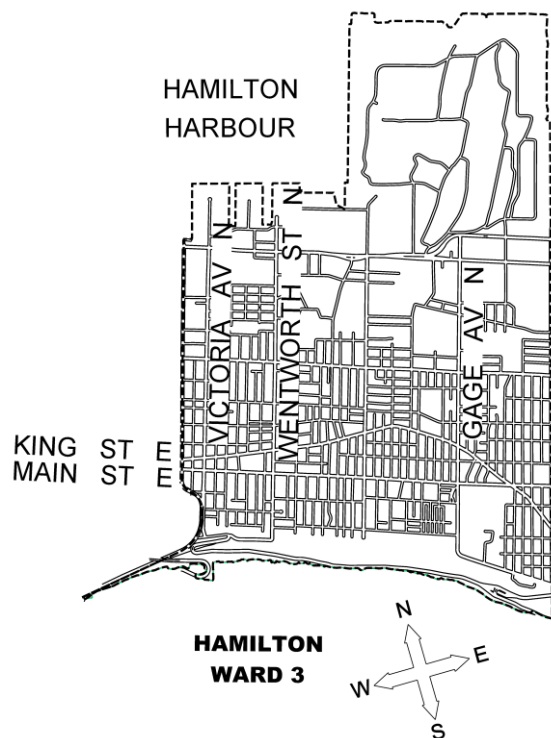
SCALE  
**NOT TO SCALE**

DATE  
**August 10, 2022**





### KEY MAP



### LOCATION PLAN

#### PROPOSED STOP CONTROL:

#### **Gladstone Avenue at Main Street East**

Transportation Operations & Maintenance  
PUBLIC WORKS DEPARTMENT

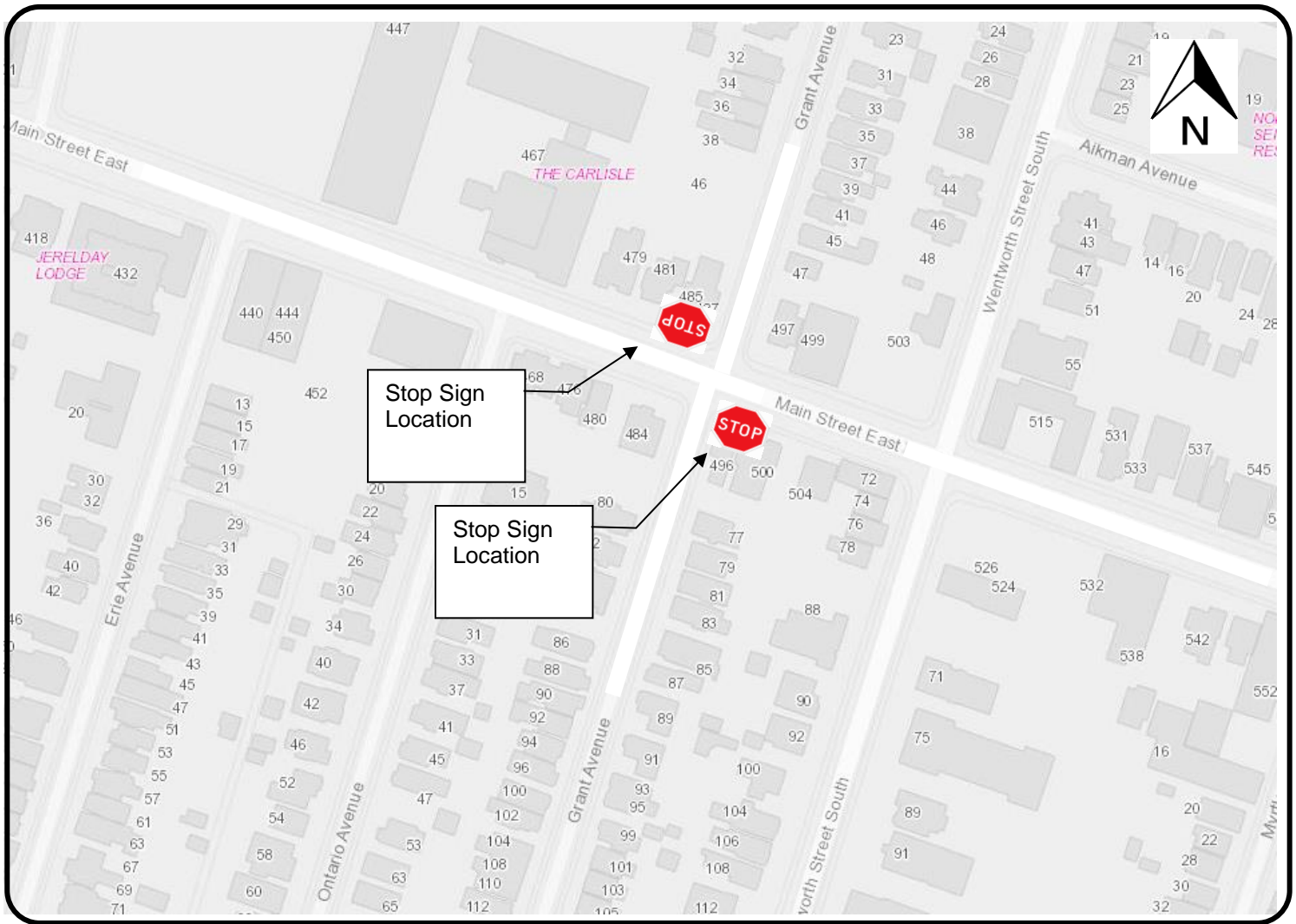
### LEGEND



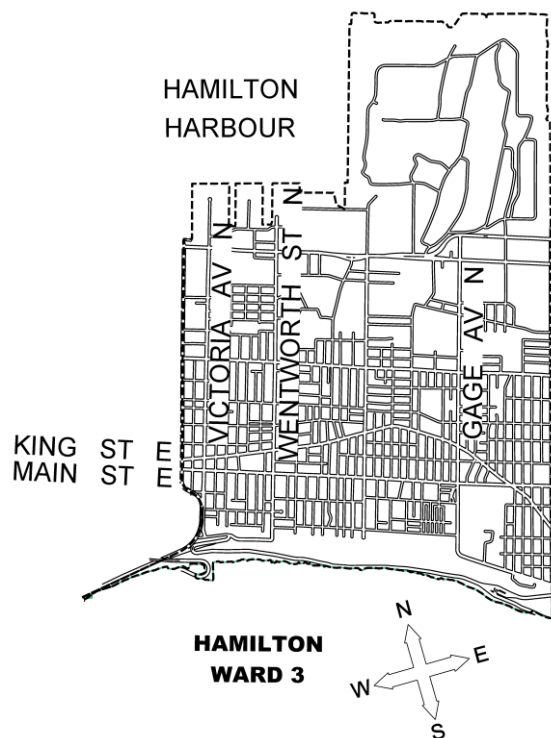
STOP SIGN LOCATION

SCALE  
**NOT TO SCALE**

DATE  
**August 10, 2022**



### KEY MAP



### LOCATION PLAN

*PROPOSED STOP CONTROL:*

#### **Grant Avenue at Main Street East**

Transportation Operations & Maintenance  
PUBLIC WORKS DEPARTMENT

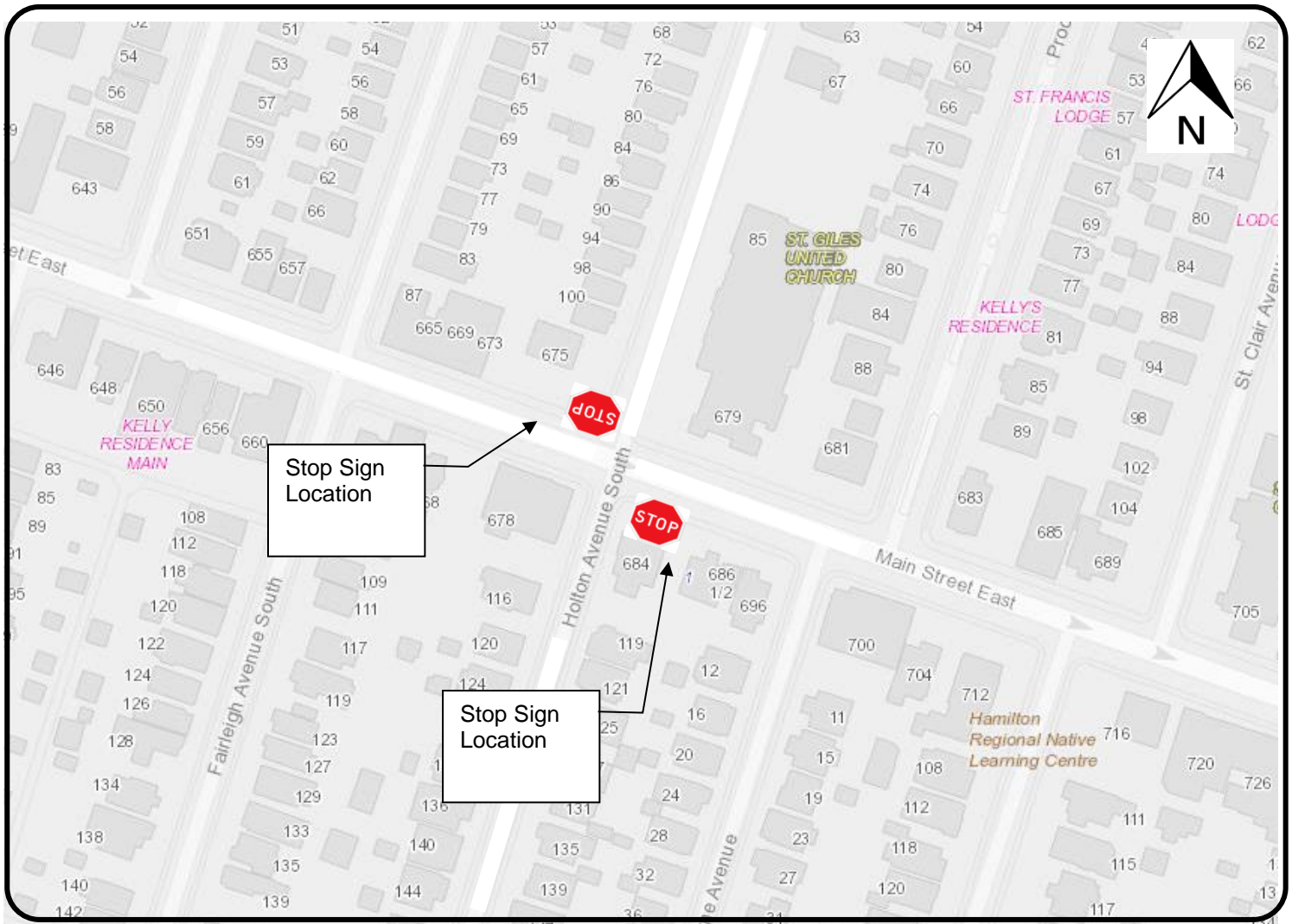
### LEGEND



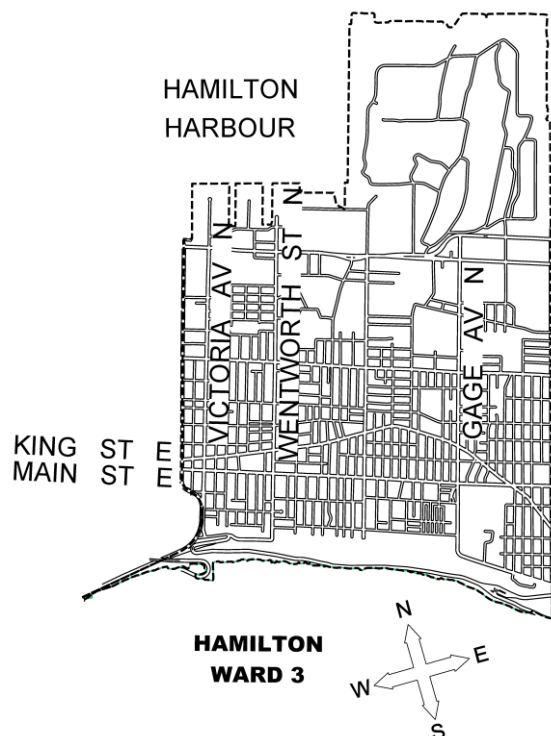
STOP SIGN LOCATION

SCALE  
**NOT TO SCALE**

DATE  
**August 10, 2022**



### KEY MAP



### LOCATION PLAN

#### PROPOSED STOP CONTROL:

#### **Holton Avenue South at Main Street East**

Transportation Operations & Maintenance  
PUBLIC WORKS DEPARTMENT

### LEGEND

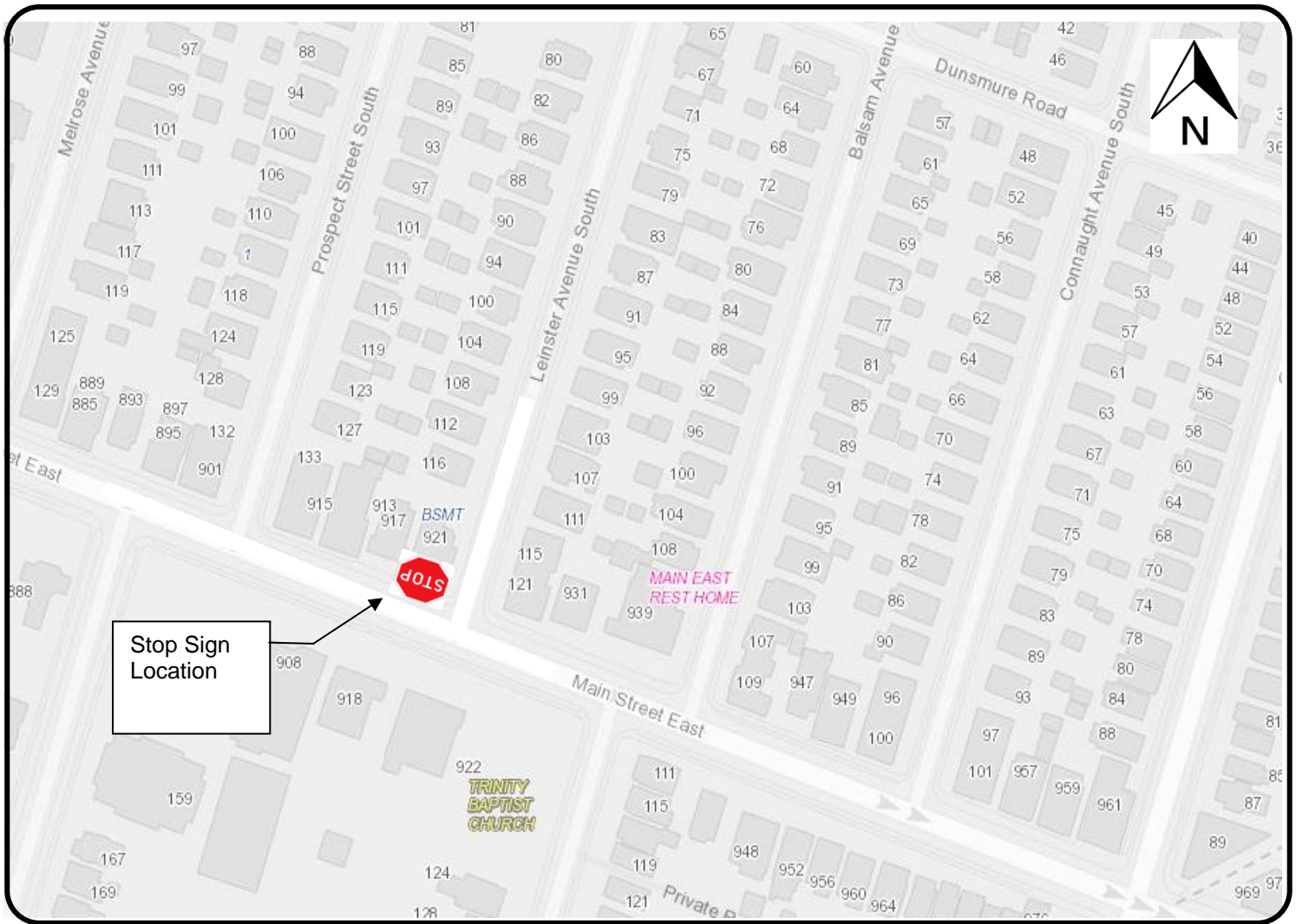


STOP SIGN LOCATION

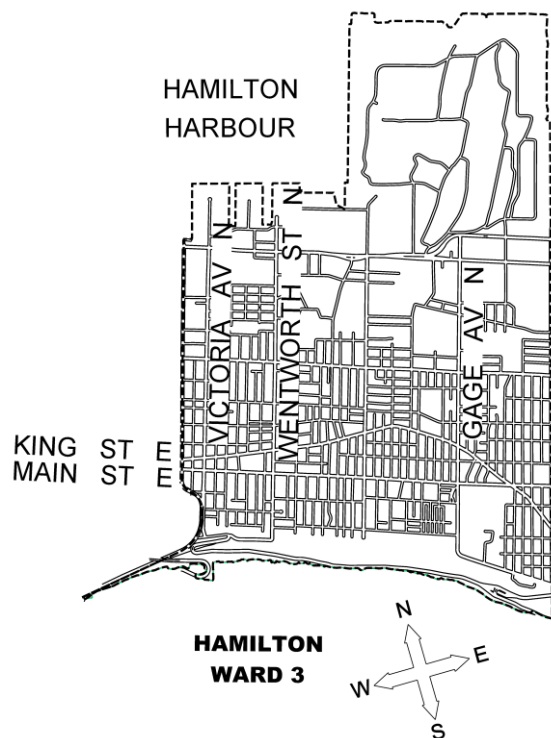
SCALE  
**NOT TO SCALE**

DATE  
**August 10, 2022**





### KEY MAP



### LOCATION PLAN

*PROPOSED STOP CONTROL:*

#### **Leinster Avenue South at Main Street East**

Transportation Operations & Maintenance  
PUBLIC WORKS DEPARTMENT

### LEGEND

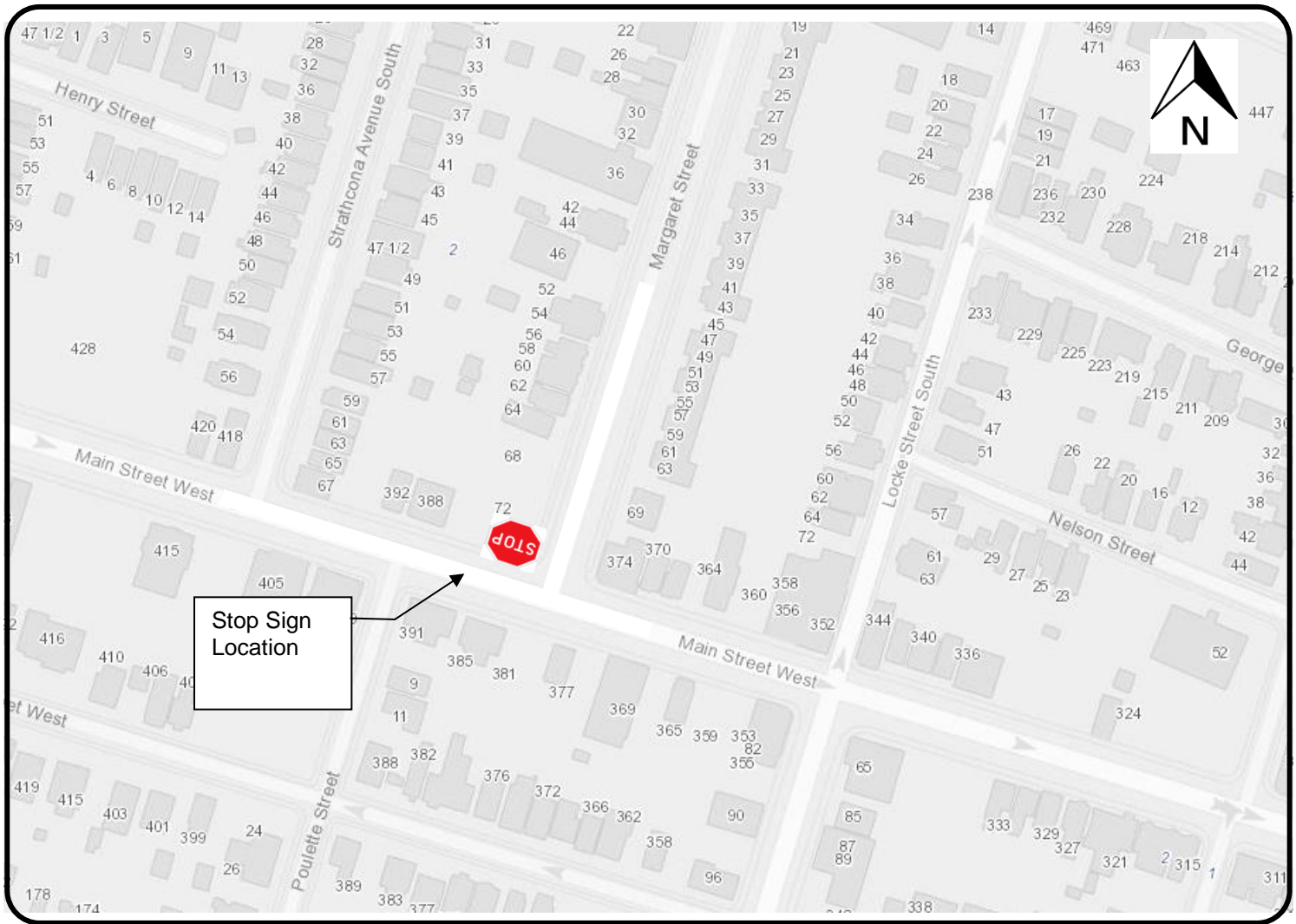


STOP SIGN LOCATION

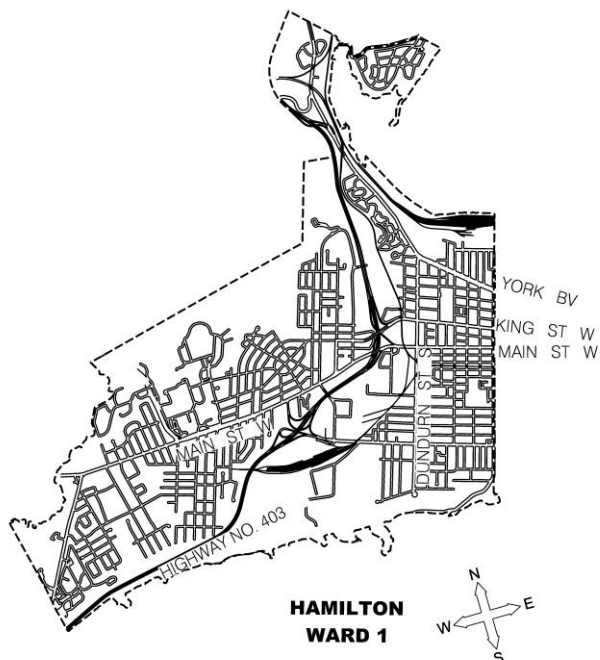
SCALE  
**NOT TO SCALE**

DATE  
**August 10, 2022**





### KEY MAP



### LOCATION PLAN

*PROPOSED STOP CONTROL:*

#### **Margaret Street at Main Street East**

Transportation Operations & Maintenance  
PUBLIC WORKS DEPARTMENT

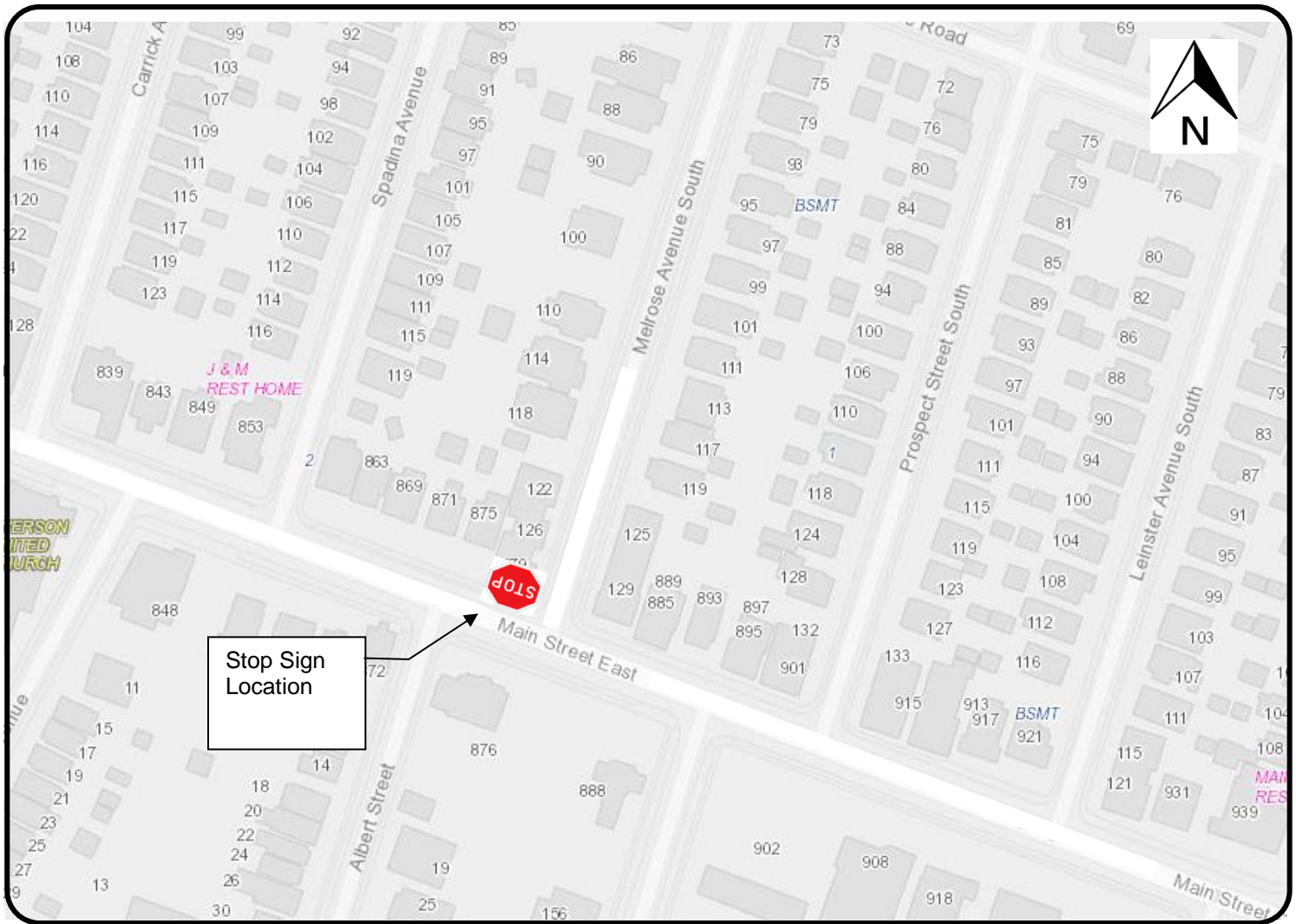
### LEGEND



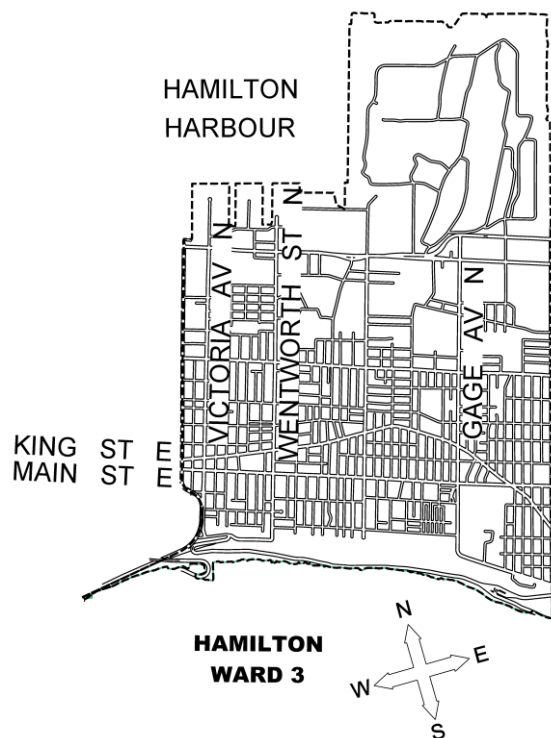
STOP SIGN LOCATION

SCALE  
**NOT TO SCALE**

DATE  
**August 10, 2022**



### KEY MAP



### LOCATION PLAN

*PROPOSED STOP CONTROL:*

#### **Melrose Avenue South at Main Street East**

Transportation Operations & Maintenance  
PUBLIC WORKS DEPARTMENT

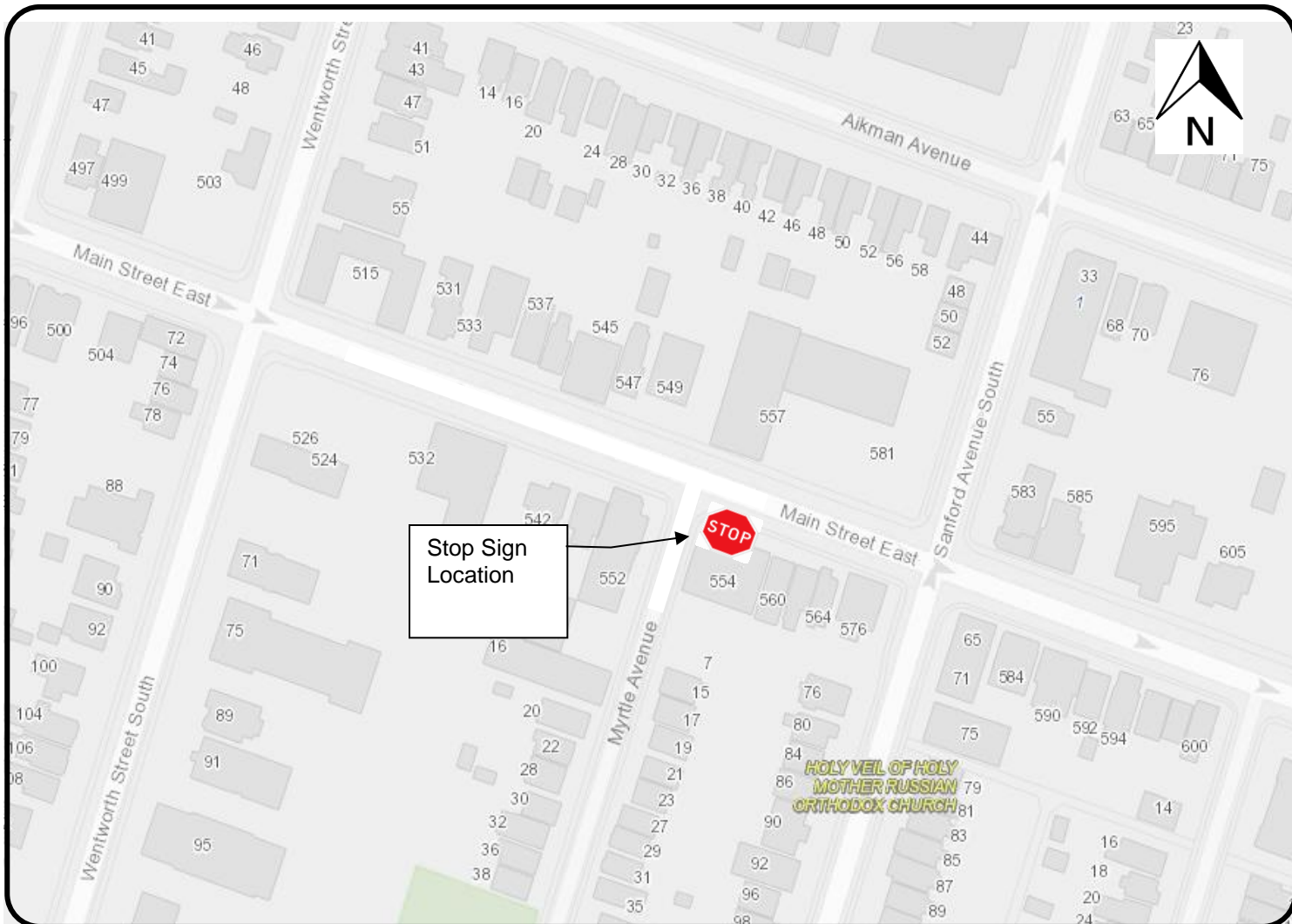
### LEGEND



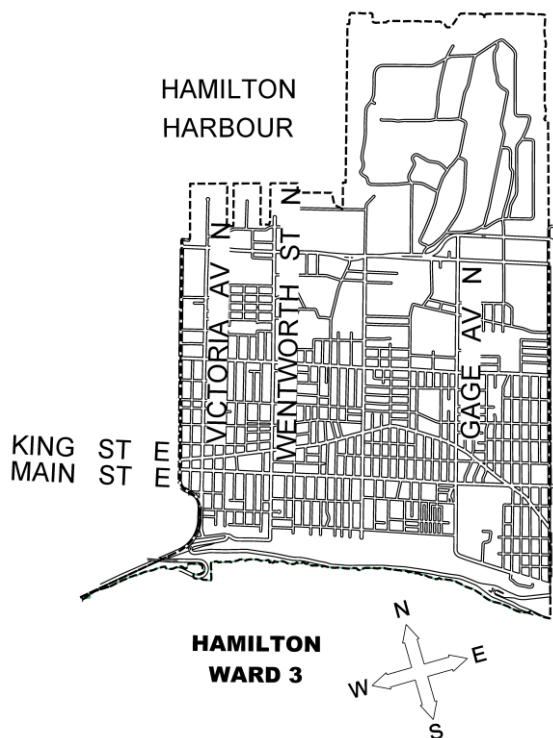
STOP SIGN LOCATION

SCALE  
**NOT TO SCALE**

DATE  
**August 10, 2022**



### KEY MAP



### LOCATION PLAN

*PROPOSED STOP CONTROL:*

#### **Myrtle Avenue at Main Street East**

Transportation Operations & Maintenance  
PUBLIC WORKS DEPARTMENT

### LEGEND

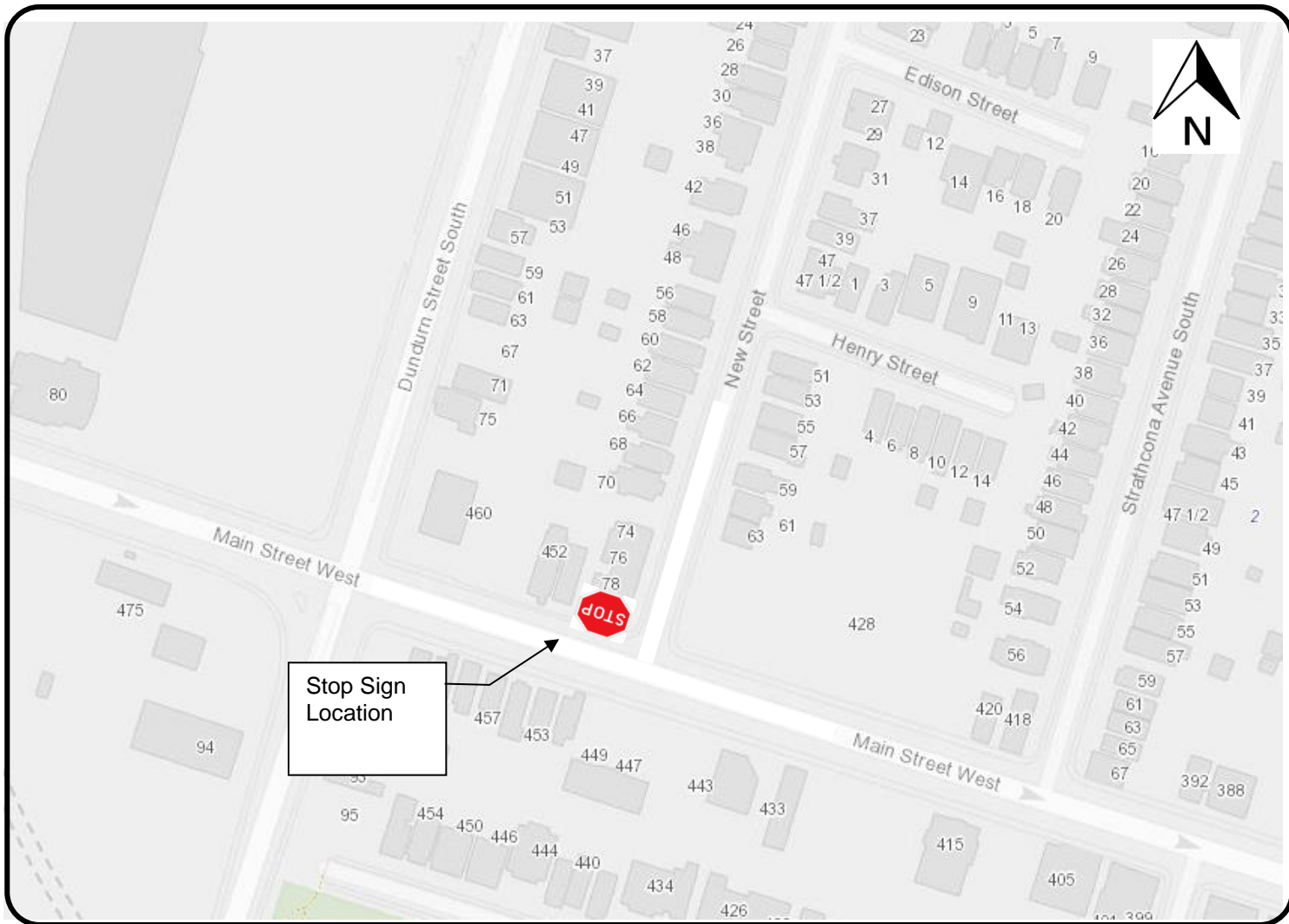


STOP SIGN LOCATION

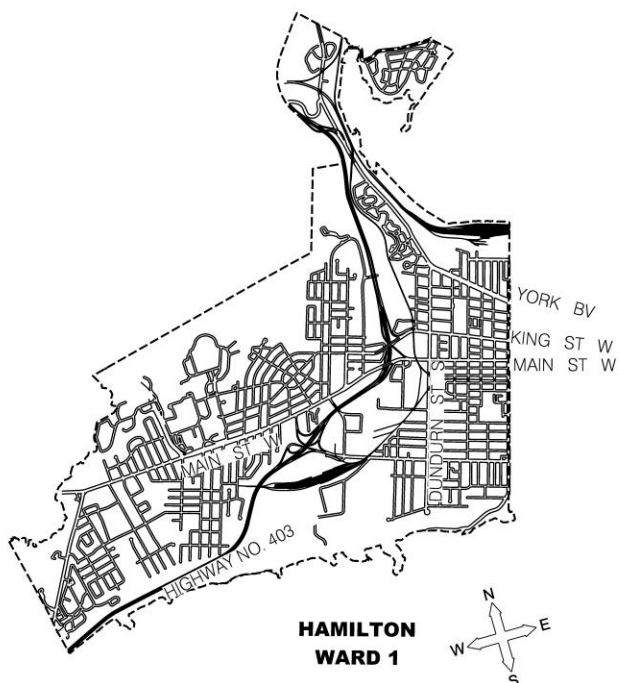
SCALE  
**NOT TO SCALE**

DATE  
**August 10, 2022**





### KEY MAP



### LOCATION PLAN

*PROPOSED STOP CONTROL:*

#### **New Street at Main Street East**

Transportation Operations & Maintenance  
PUBLIC WORKS DEPARTMENT

### LEGEND



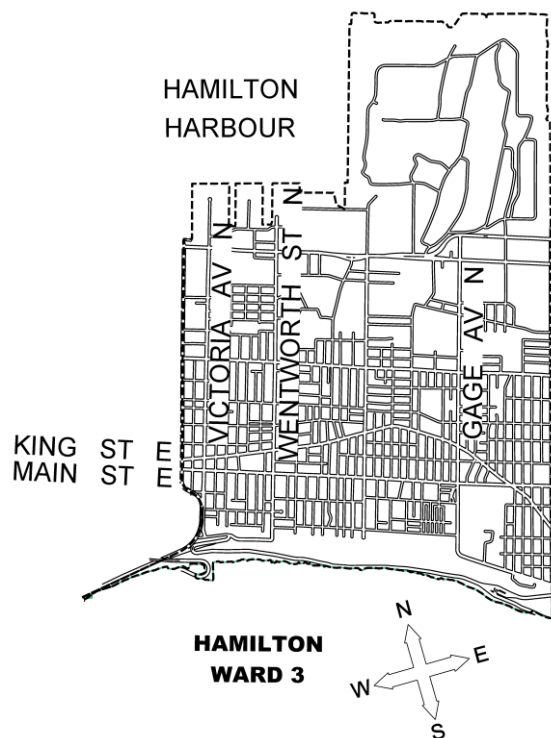
STOP SIGN LOCATION

SCALE  
**NOT TO SCALE**

DATE  
**August 10, 2022**



### KEY MAP



### LOCATION PLAN

#### *PROPOSED STOP CONTROL:*

#### **Ontario Avenue at Main Street East**

Transportation Operations & Maintenance  
PUBLIC WORKS DEPARTMENT

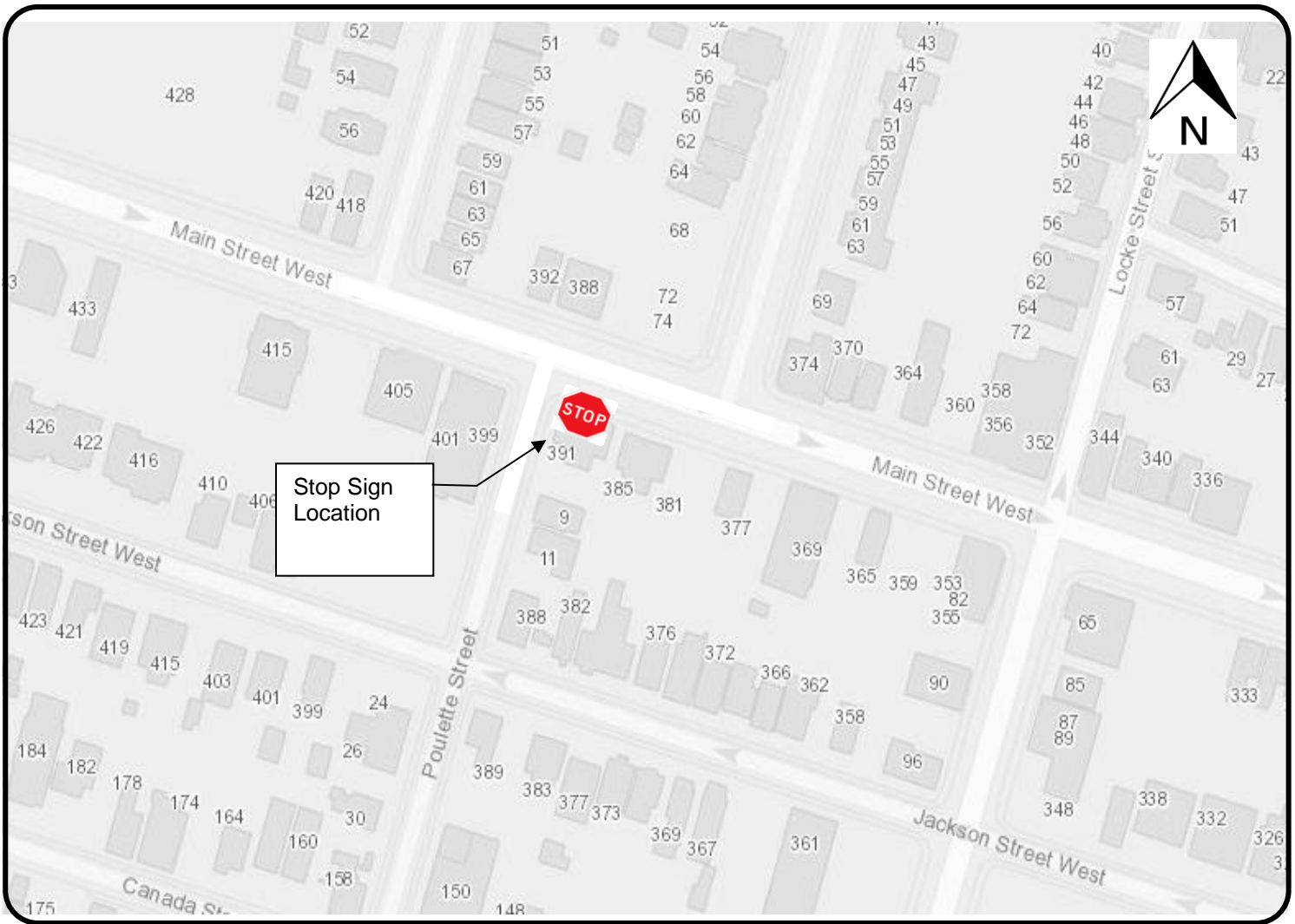
### LEGEND



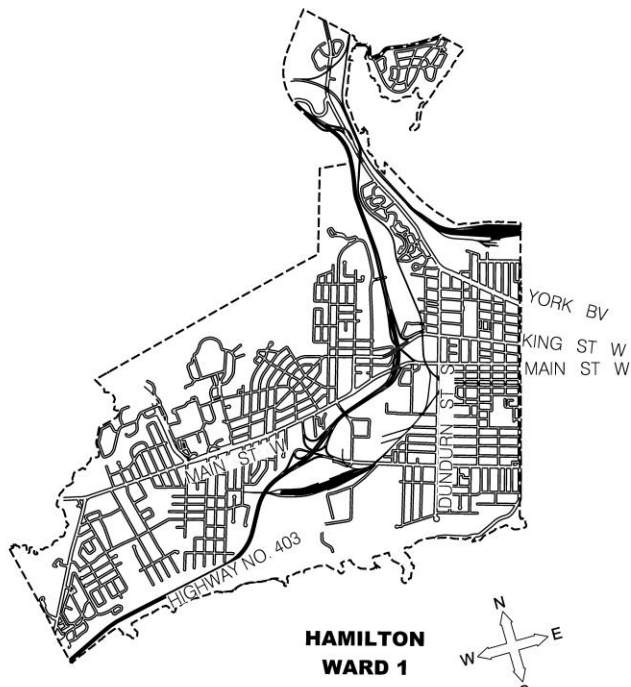
STOP SIGN LOCATION

SCALE  
**NOT TO SCALE**

DATE  
**August 10, 2022**



### KEY MAP



### LOCATION PLAN

*PROPOSED STOP CONTROL:*

#### **Poulette Street at Main Street West**

Transportation Operations & Maintenance  
PUBLIC WORKS DEPARTMENT

### LEGEND

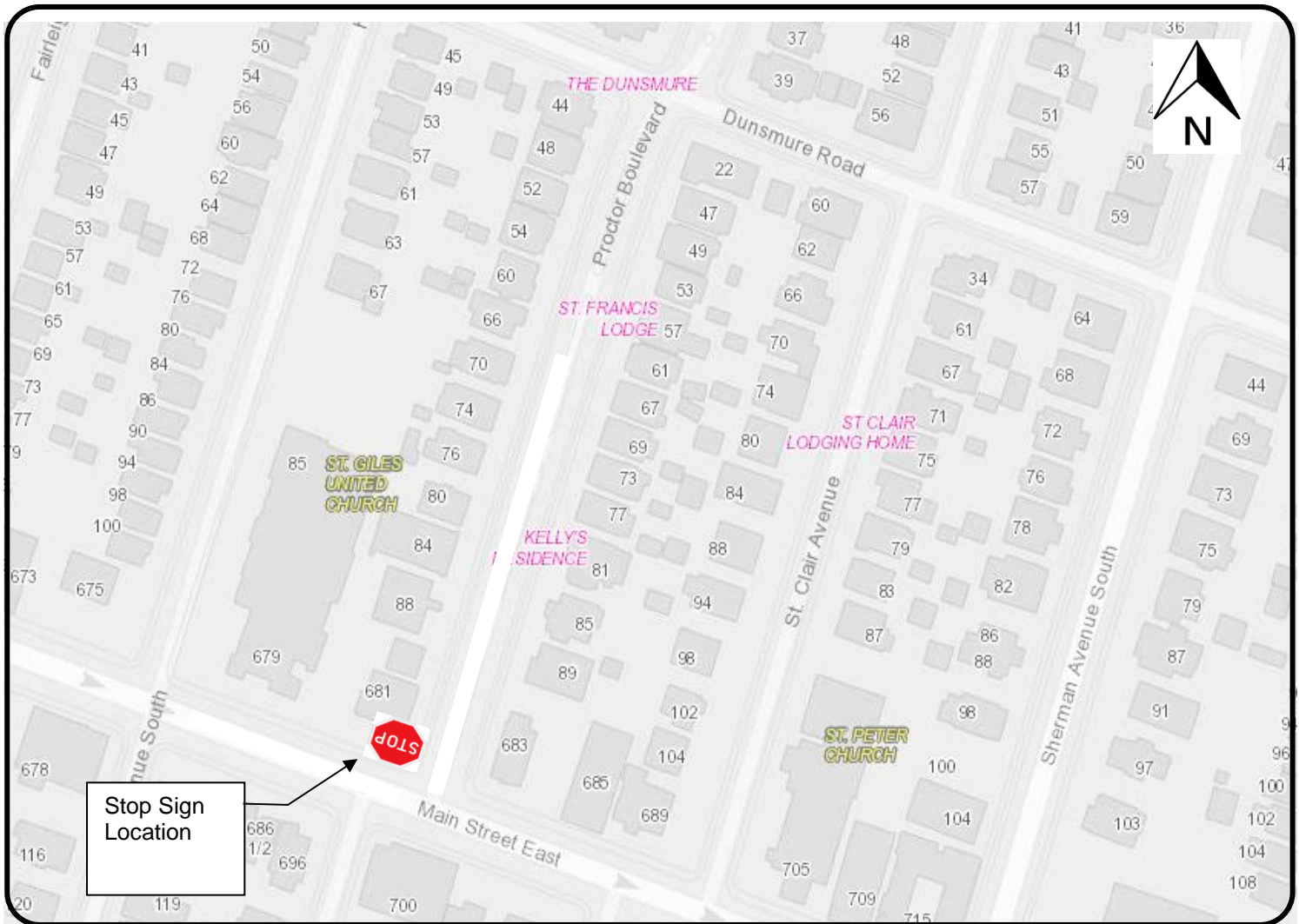


STOP SIGN LOCATION

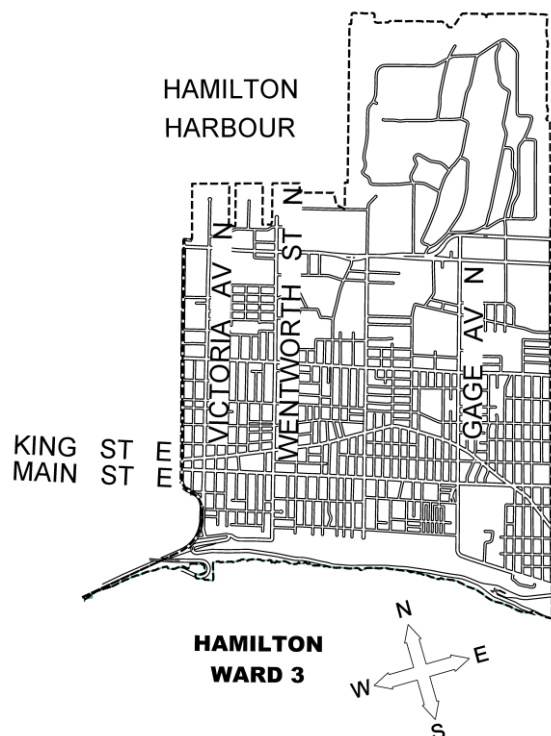
SCALE  
**NOT TO SCALE**

DATE  
**August 10, 2022**





### KEY MAP



### LOCATION PLAN

*PROPOSED STOP CONTROL:*

#### **Proctor Boulevard at Main Street East**

Transportation Operations & Maintenance  
PUBLIC WORKS DEPARTMENT

### LEGEND



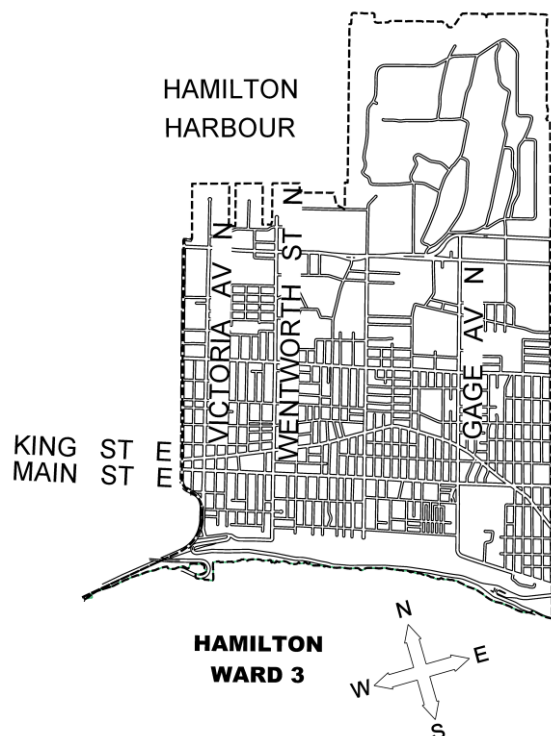
STOP SIGN LOCATION

SCALE  
**NOT TO SCALE**

DATE  
**August 10, 2022**



### KEY MAP



### LOCATION PLAN

#### PROPOSED STOP CONTROL:

#### **Prospect Street South at Main Street East**

Transportation Operations & Maintenance  
PUBLIC WORKS DEPARTMENT

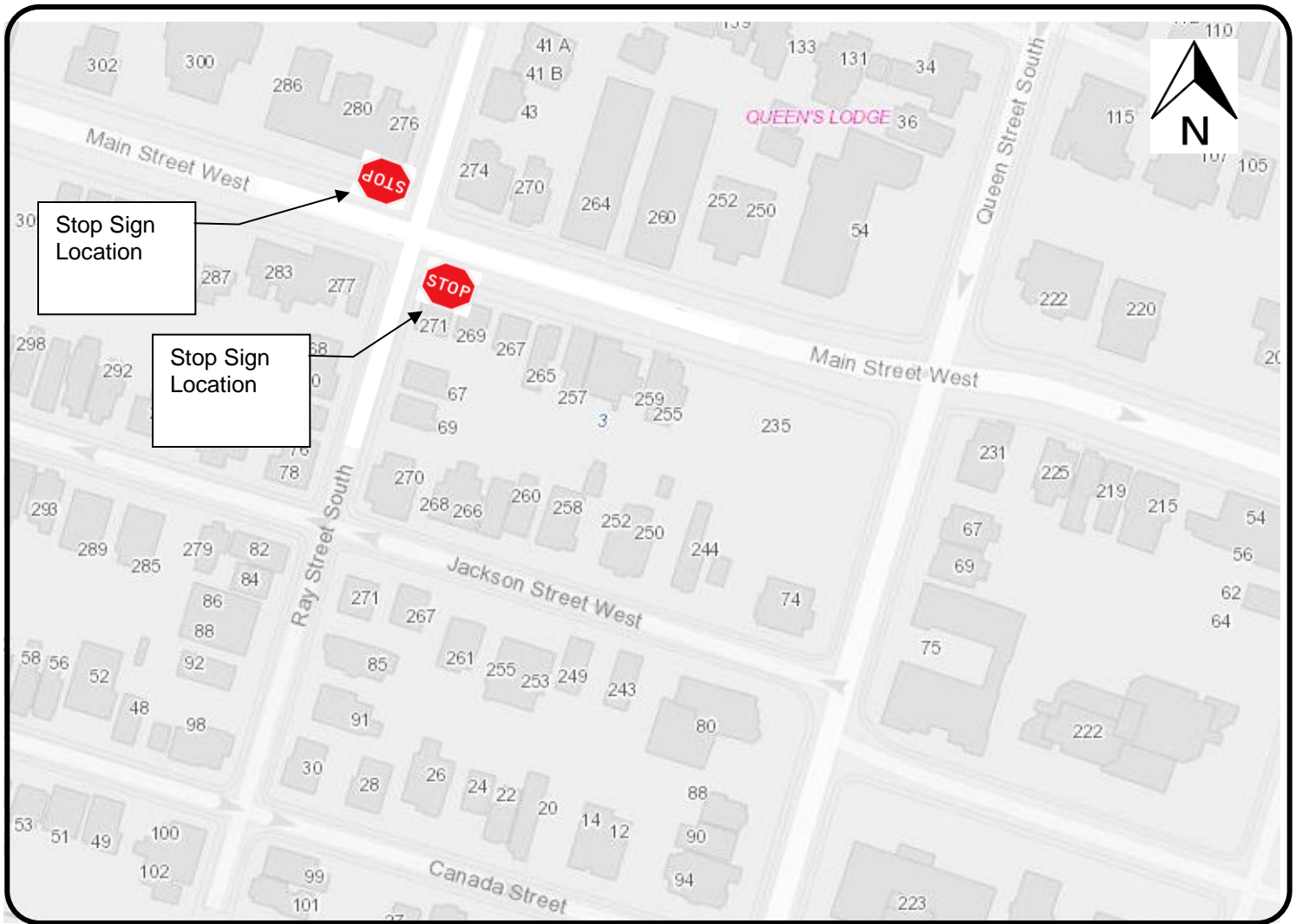
### LEGEND



STOP SIGN LOCATION

SCALE  
**NOT TO SCALE**

DATE  
**August 10, 2022**



### KEY MAP



### LOCATION PLAN

*PROPOSED STOP CONTROL:*

#### **Ray Street South at Main Street West**

Transportation Operations & Maintenance  
PUBLIC WORKS DEPARTMENT

### LEGEND

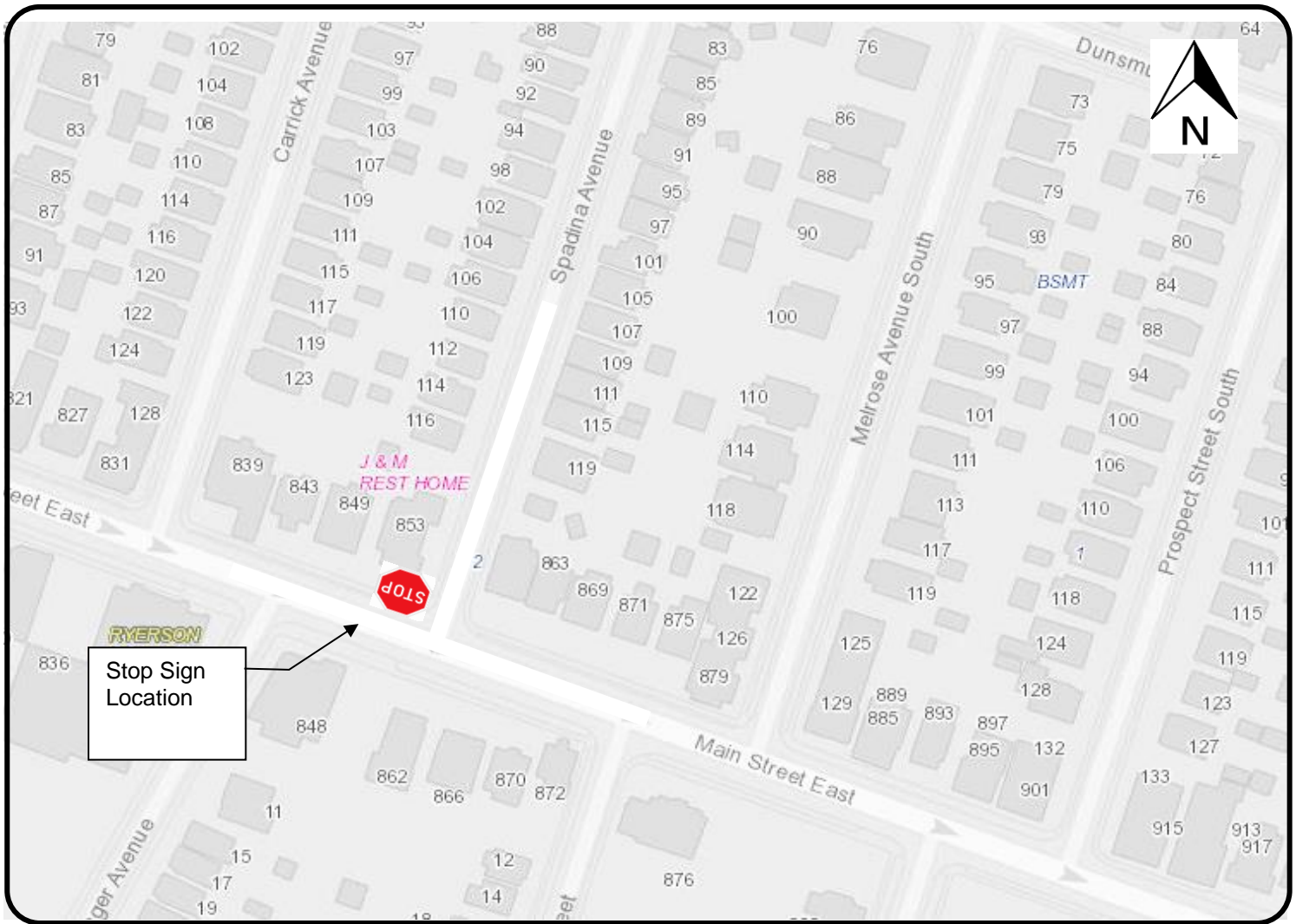


STOP SIGN LOCATION

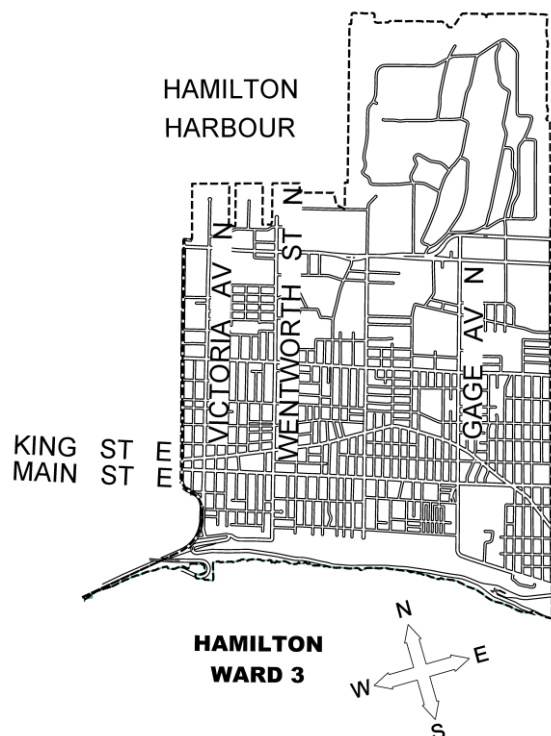
SCALE  
**NOT TO SCALE**

DATE  
**August 10, 2022**





### KEY MAP



### LOCATION PLAN

*PROPOSED STOP CONTROL:*

#### **Spadina Avenue South at Main Street East**

Transportation Operations & Maintenance  
PUBLIC WORKS DEPARTMENT

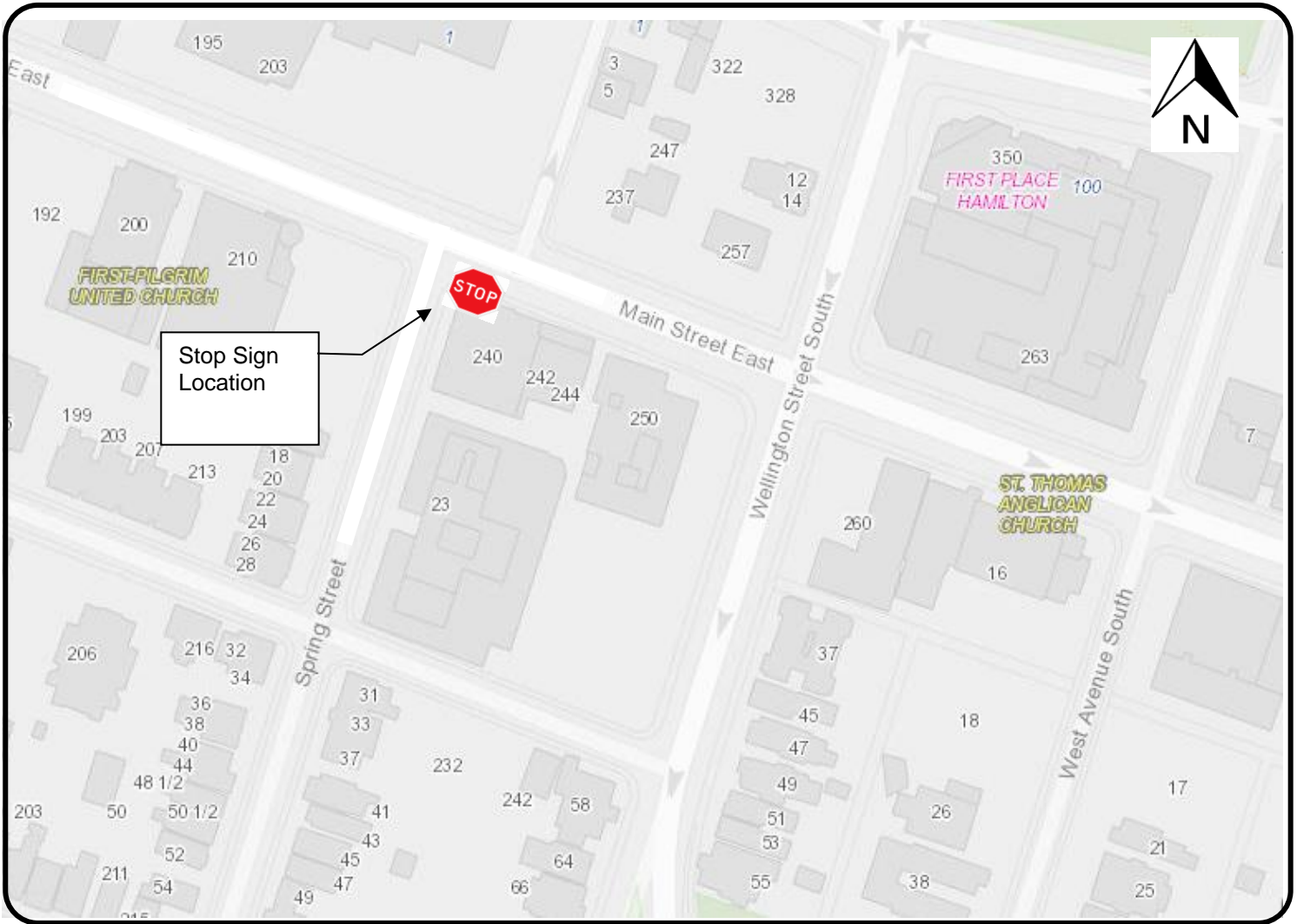
### LEGEND



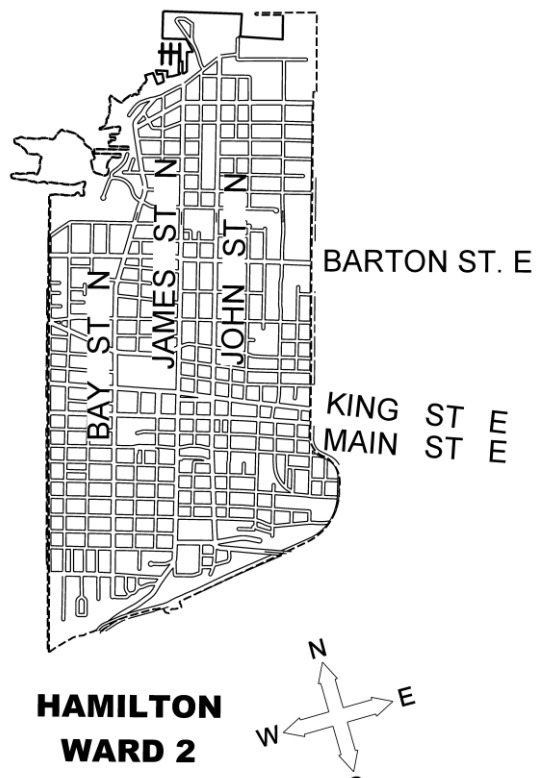
STOP SIGN LOCATION

SCALE  
**NOT TO SCALE**

DATE  
**August 10, 2022**



### KEY MAP



### LOCATION PLAN

*PROPOSED STOP CONTROL:*

#### **Spring Street at Main Street East**

Transportation Operations & Maintenance  
PUBLIC WORKS DEPARTMENT

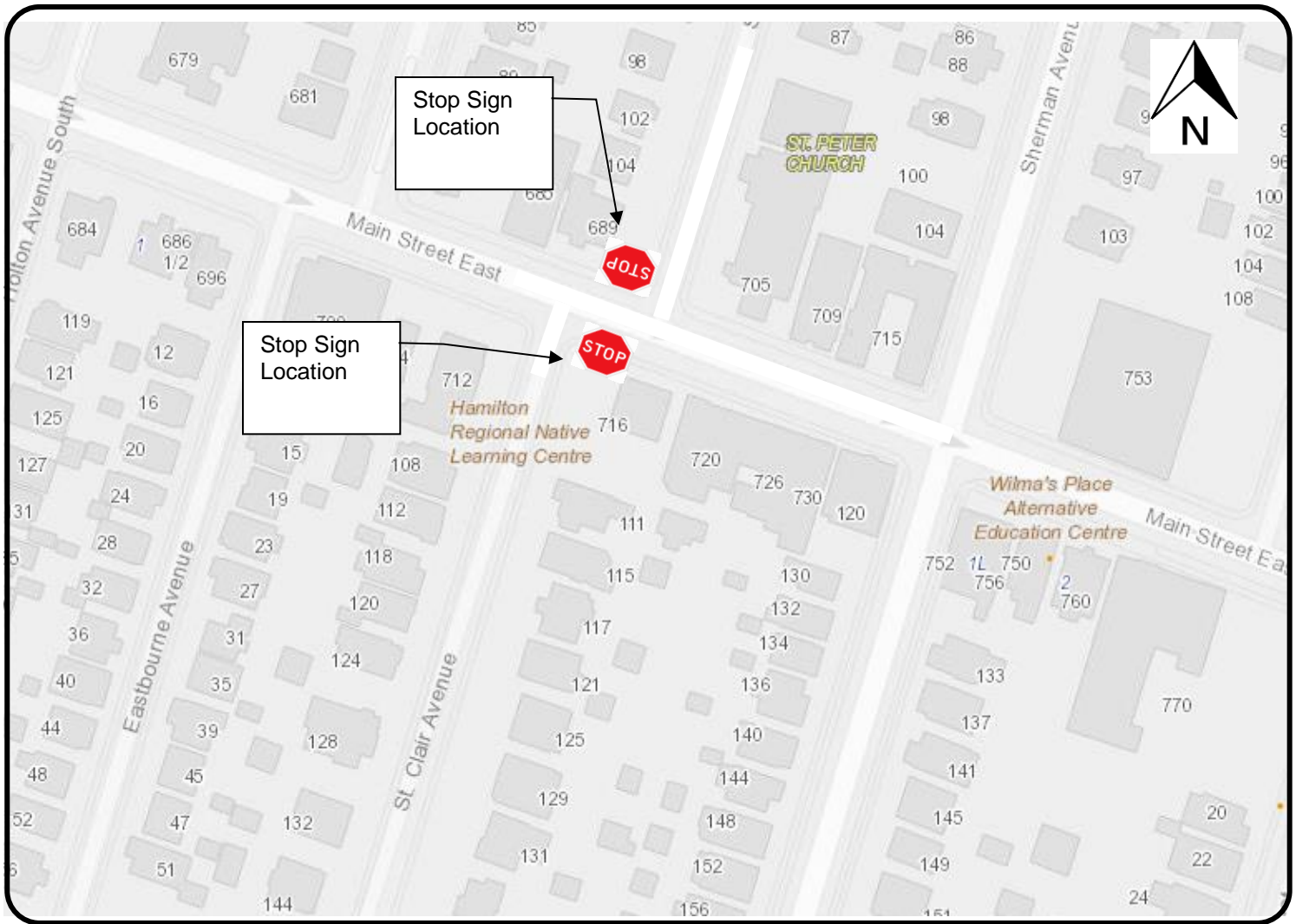
### LEGEND



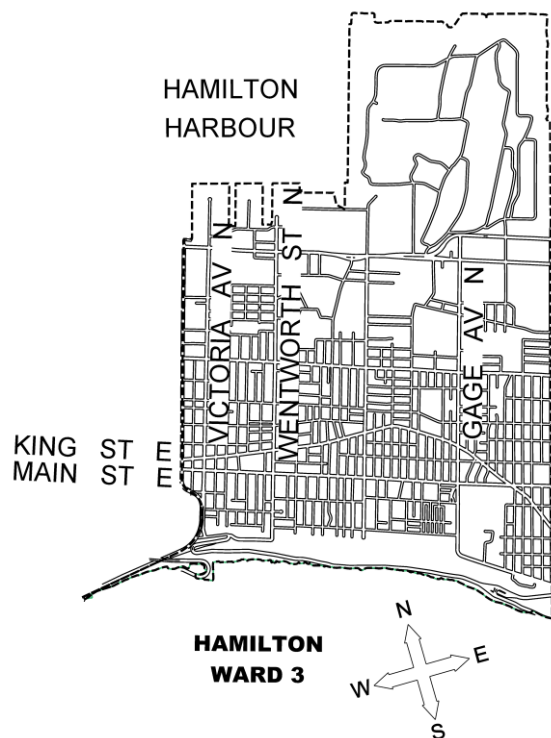
STOP SIGN LOCATION

SCALE  
NOT TO SCALE

DATE  
August 10, 2022



### KEY MAP



### LOCATION PLAN

*PROPOSED STOP CONTROL:*

#### **St. Clair Avenue at Main Street East**

Transportation Operations & Maintenance  
PUBLIC WORKS DEPARTMENT

### LEGEND

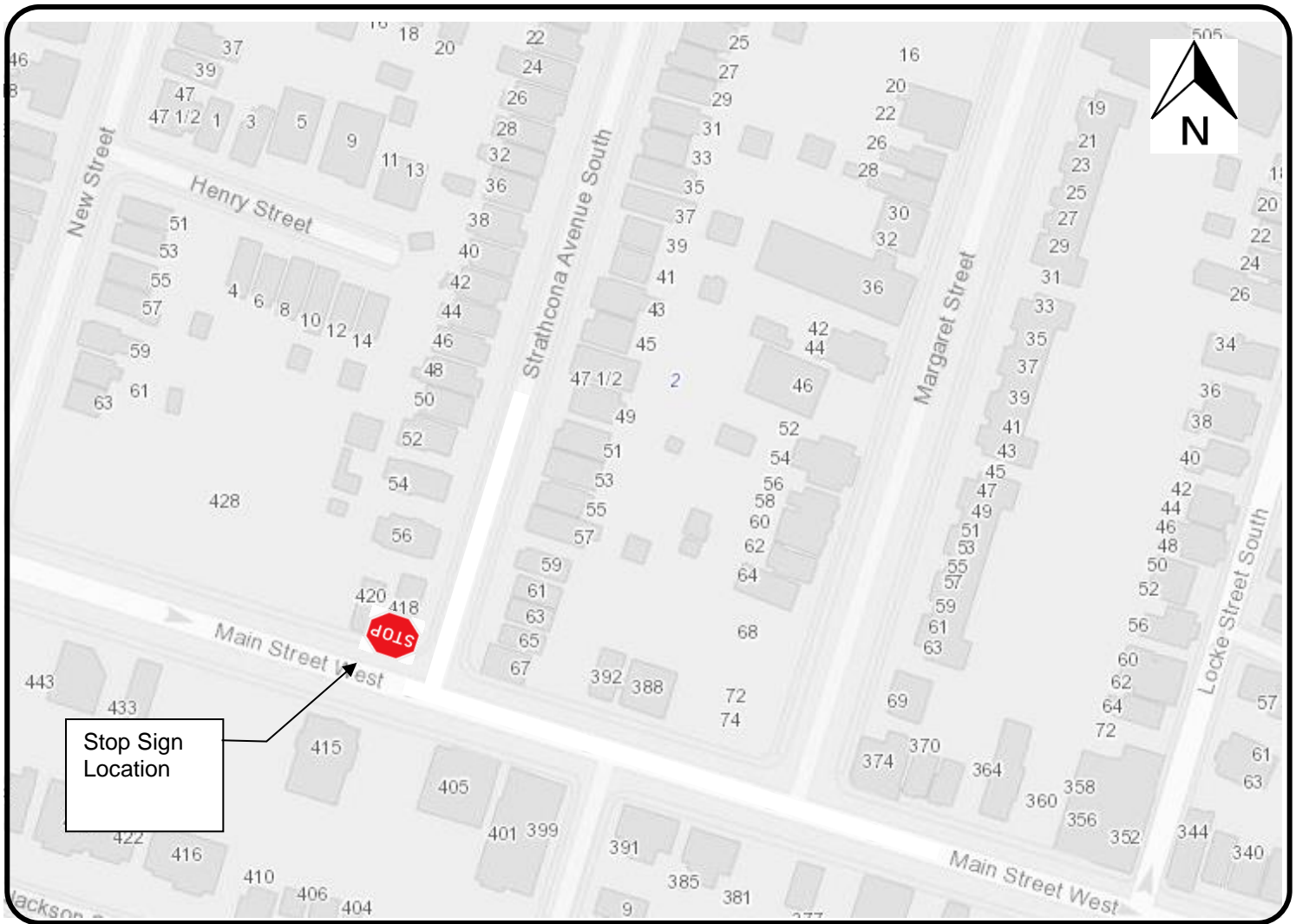


STOP SIGN LOCATION

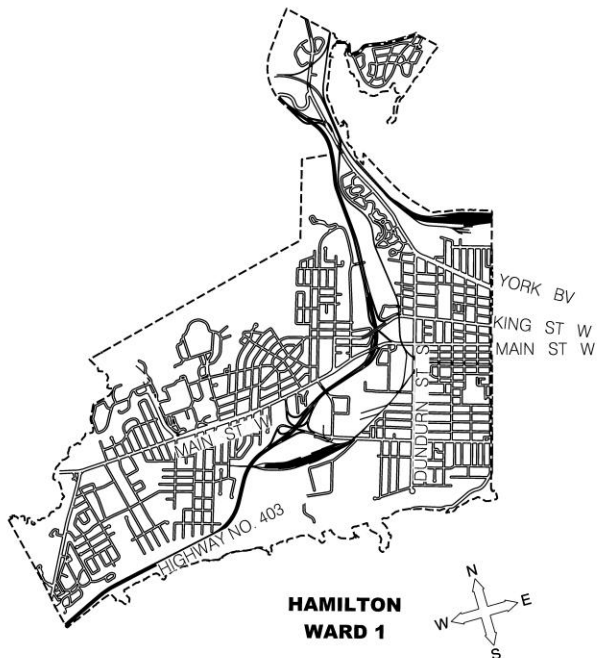
SCALE  
**NOT TO SCALE**

DATE  
**August 10, 2022**





### KEY MAP



### LOCATION PLAN

*PROPOSED STOP CONTROL:*

#### **Strathcona Avenue South at Main Street West**

Transportation Operations & Maintenance  
PUBLIC WORKS DEPARTMENT

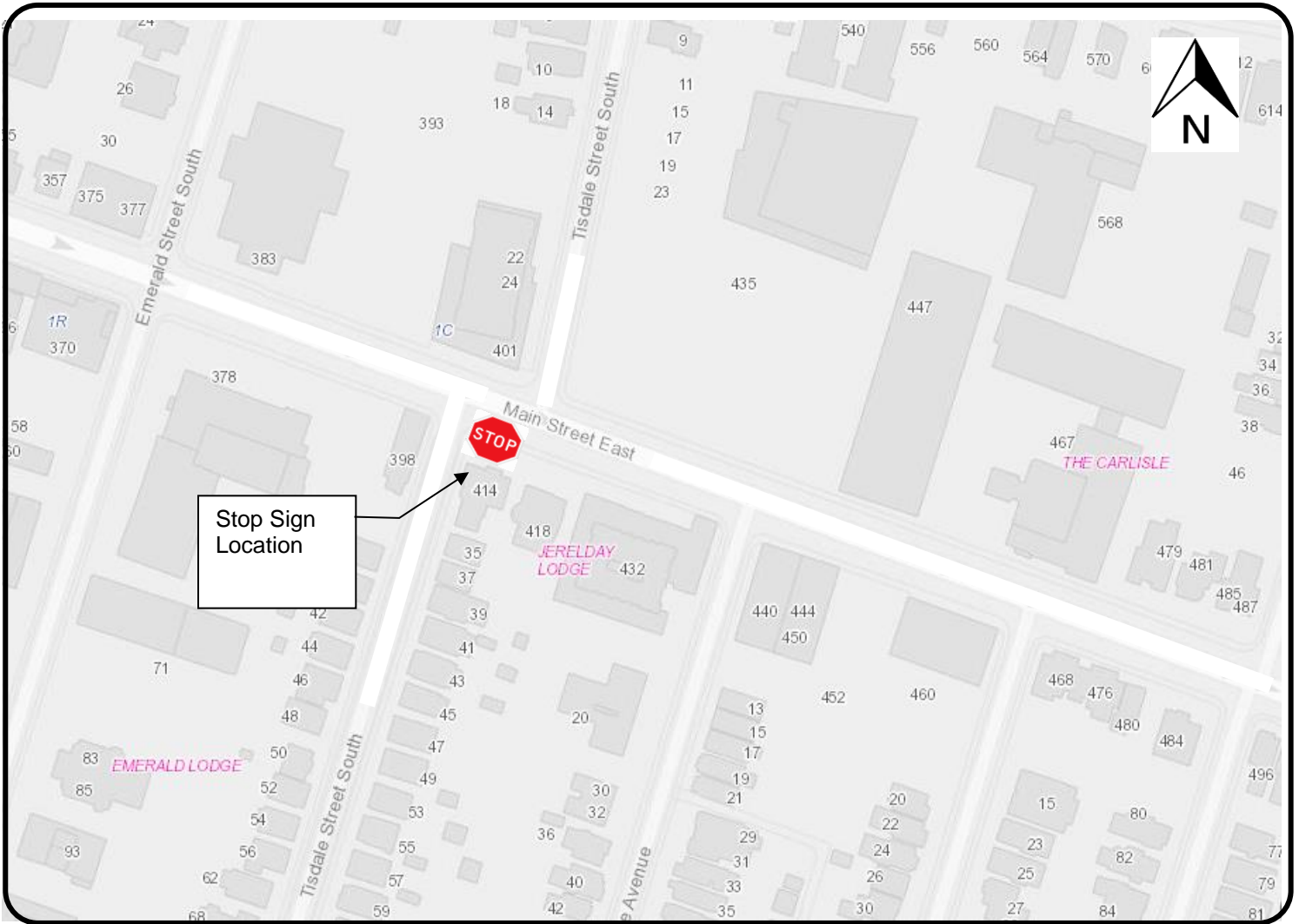
### LEGEND



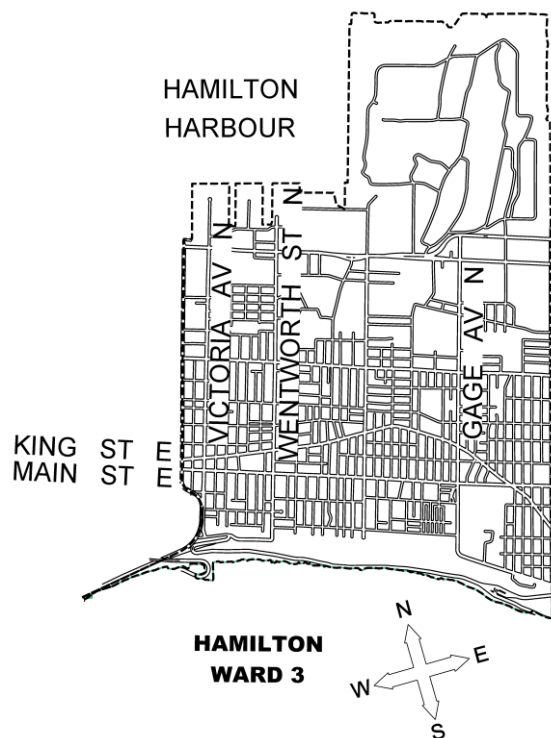
STOP SIGN LOCATION

SCALE  
**NOT TO SCALE**

DATE  
**August 10, 2022**



### KEY MAP



### LOCATION PLAN

*PROPOSED STOP CONTROL:*

#### **Tisdale Street South at Main Street East**

Transportation Operations & Maintenance  
PUBLIC WORKS DEPARTMENT

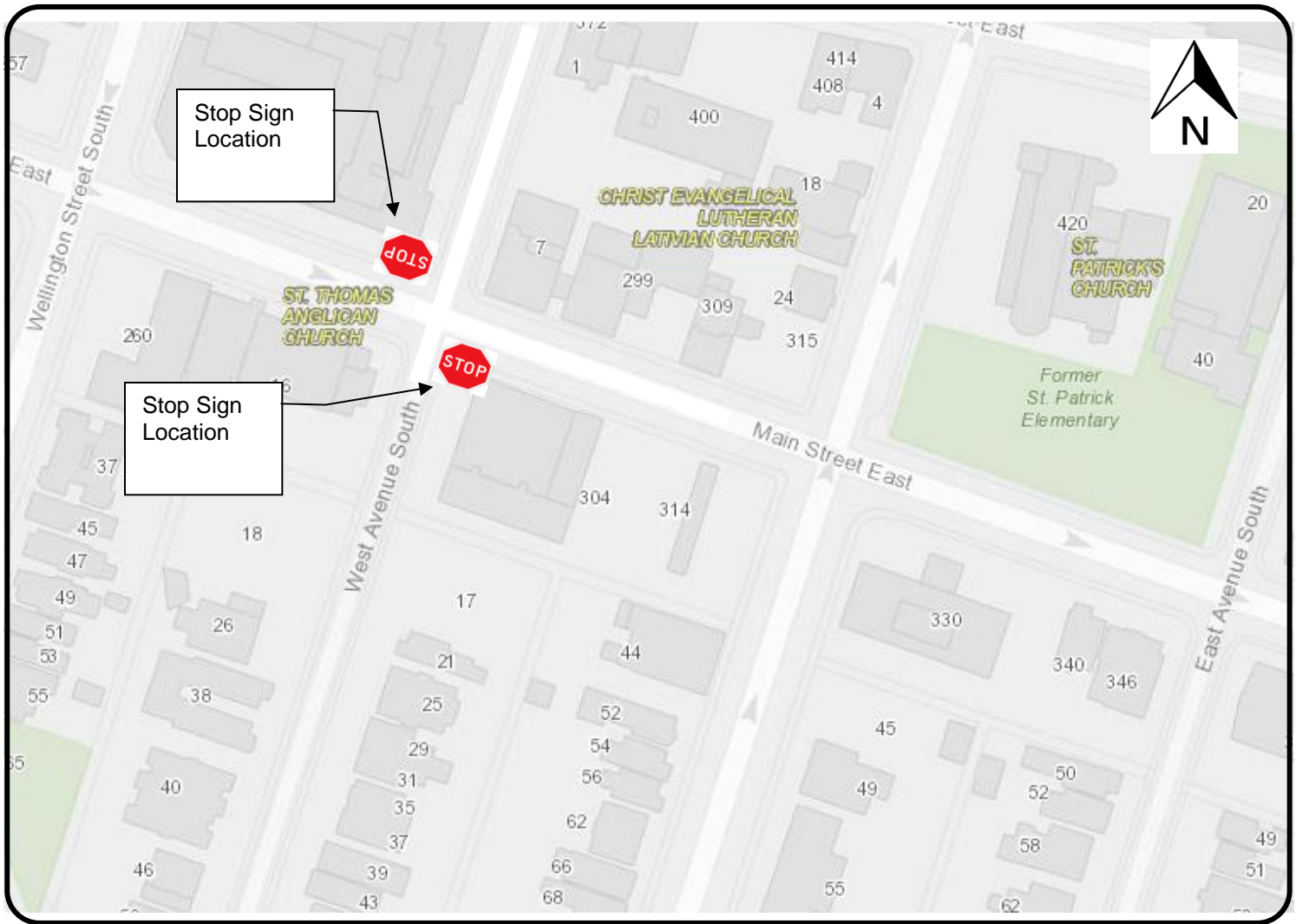
### LEGEND



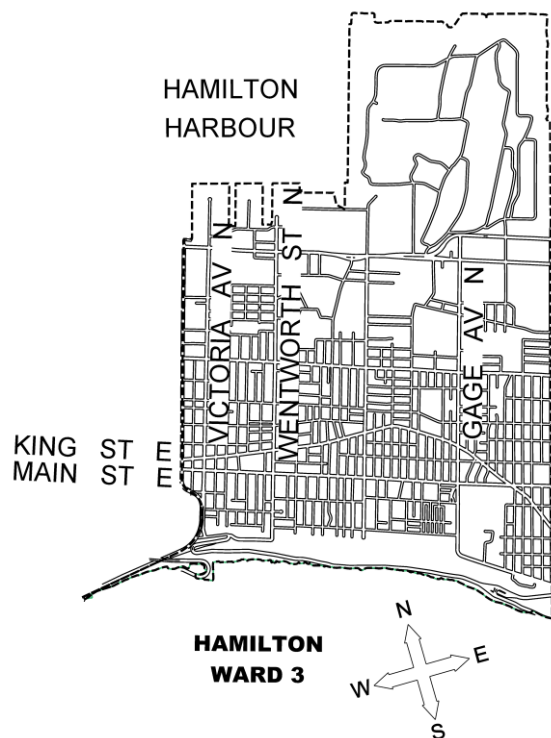
STOP SIGN LOCATION

SCALE  
**NOT TO SCALE**

DATE  
**August 10, 2022**



### KEY MAP



### LOCATION PLAN

*PROPOSED STOP CONTROL:*

#### **West Avenue South at Main Street East**

Transportation Operations & Maintenance  
PUBLIC WORKS DEPARTMENT

### LEGEND

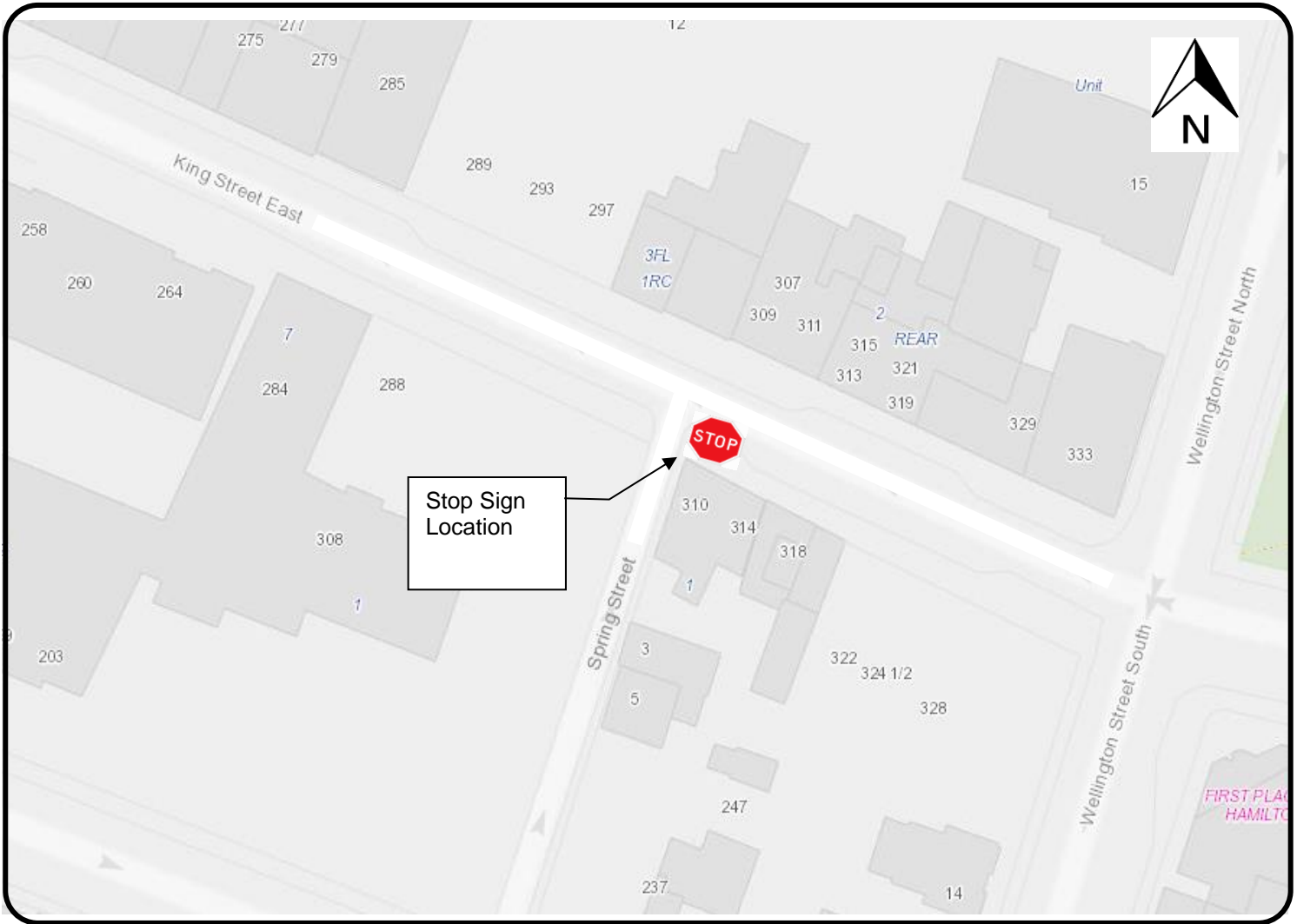


STOP SIGN LOCATION

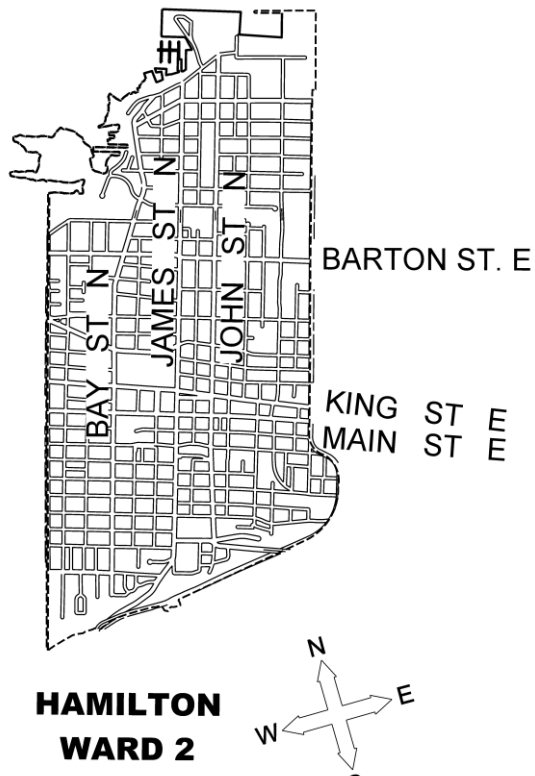
SCALE  
**NOT TO SCALE**

DATE  
**August 10, 2022**





### KEY MAP



### LOCATION PLAN

*PROPOSED STOP CONTROL:*

#### **Spring Street and King Street East**

Transportation Operations & Maintenance  
PUBLIC WORKS DEPARTMENT

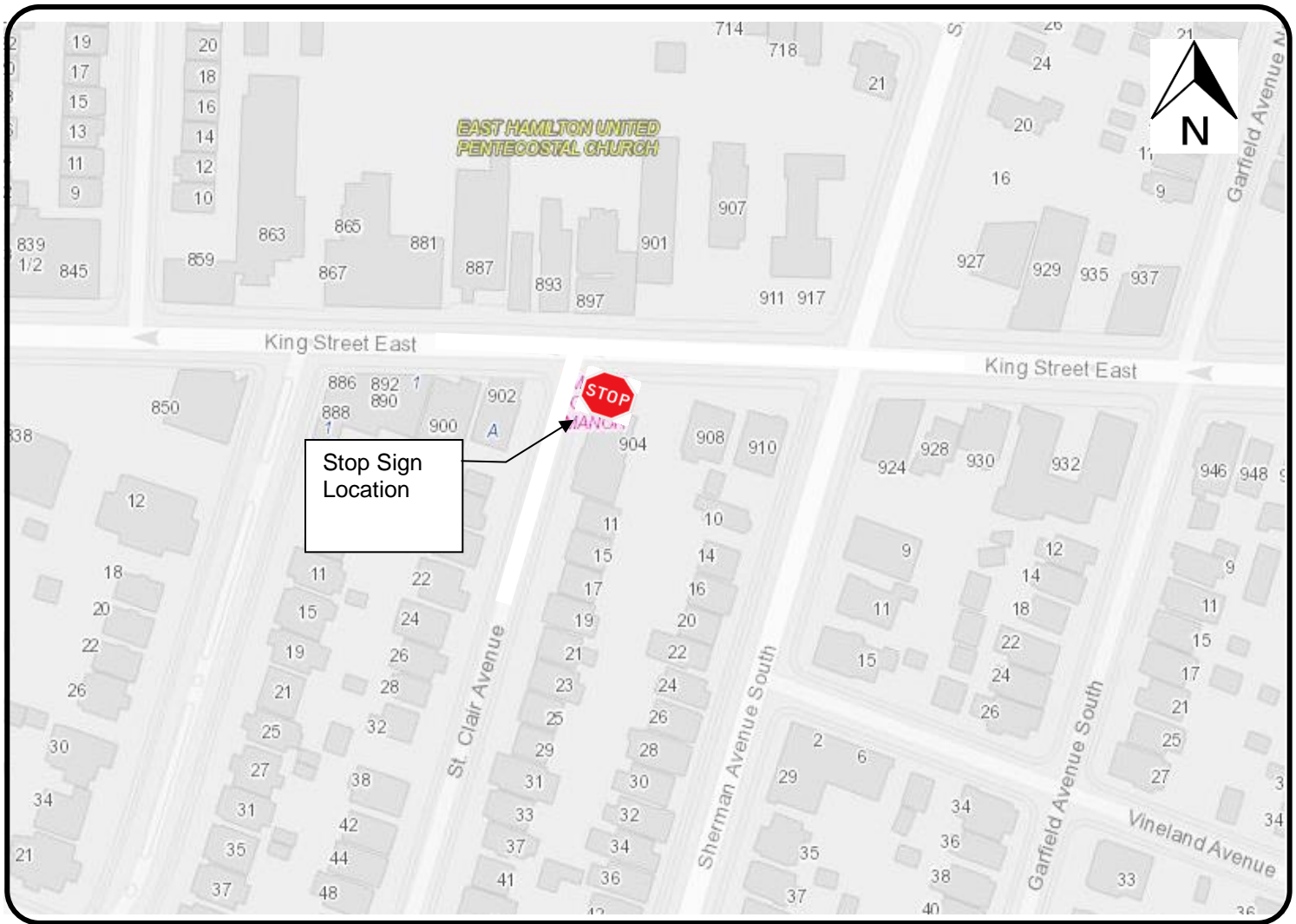
### LEGEND



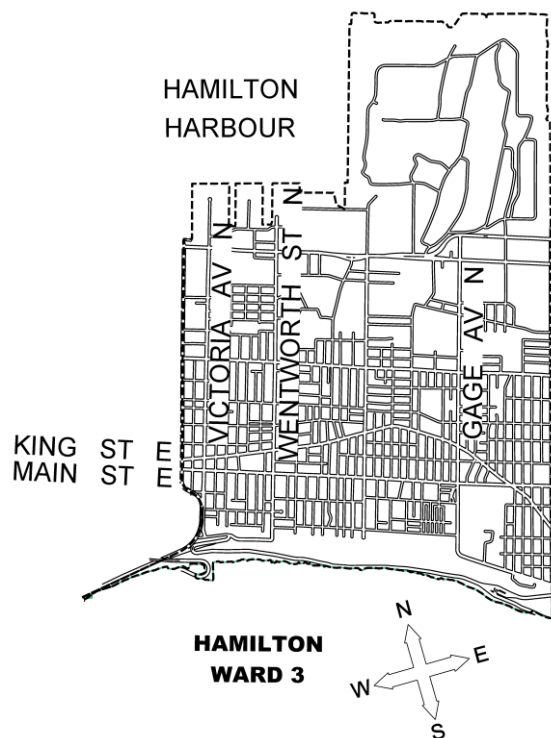
STOP SIGN LOCATION

SCALE  
**NOT TO SCALE**

DATE  
**August 10, 2022**



### KEY MAP



### LOCATION PLAN

*PROPOSED STOP CONTROL:*

#### **St. Clair Avenue and King Street East**

Transportation Operations & Maintenance  
PUBLIC WORKS DEPARTMENT

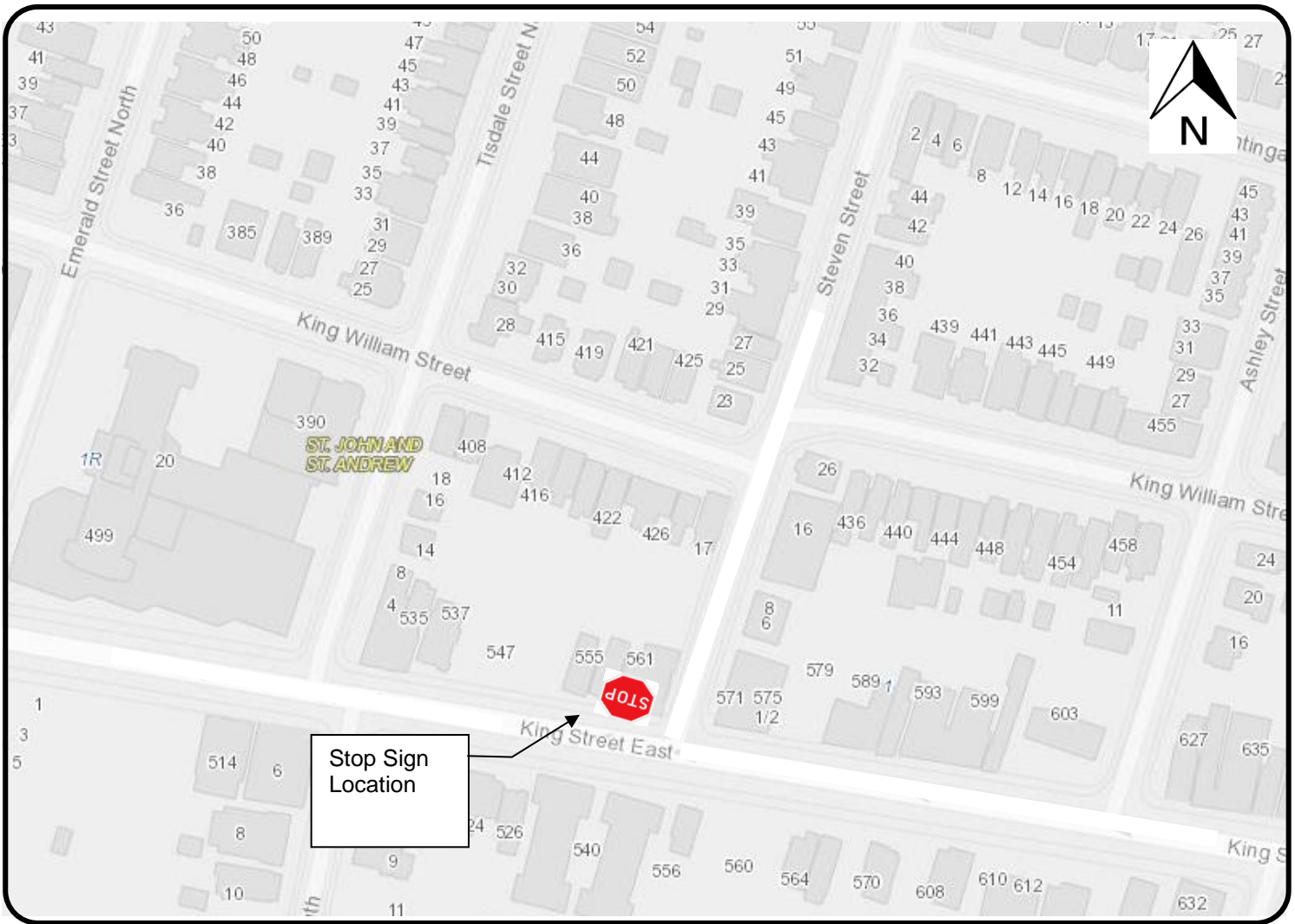
### LEGEND



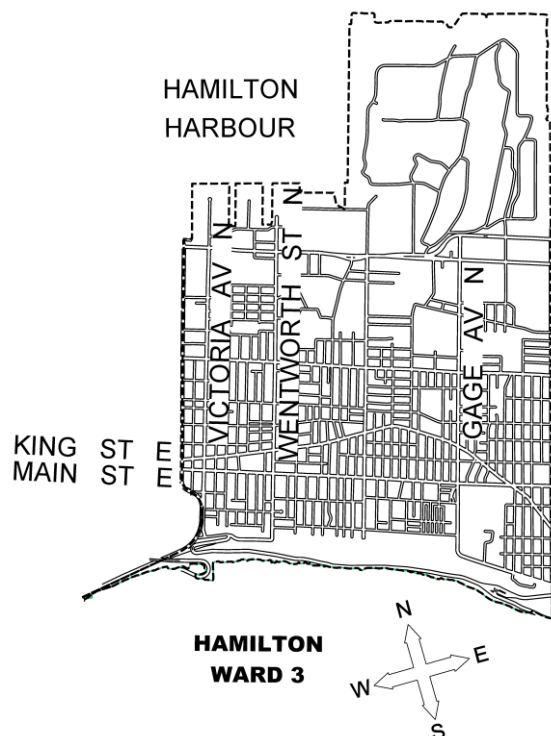
STOP SIGN LOCATION

SCALE  
**NOT TO SCALE**

DATE  
**August 10, 2022**



### KEY MAP



### LOCATION PLAN

*PROPOSED STOP CONTROL:*

#### **Steven Street and King Street East**

Transportation Operations & Maintenance  
PUBLIC WORKS DEPARTMENT

### LEGEND

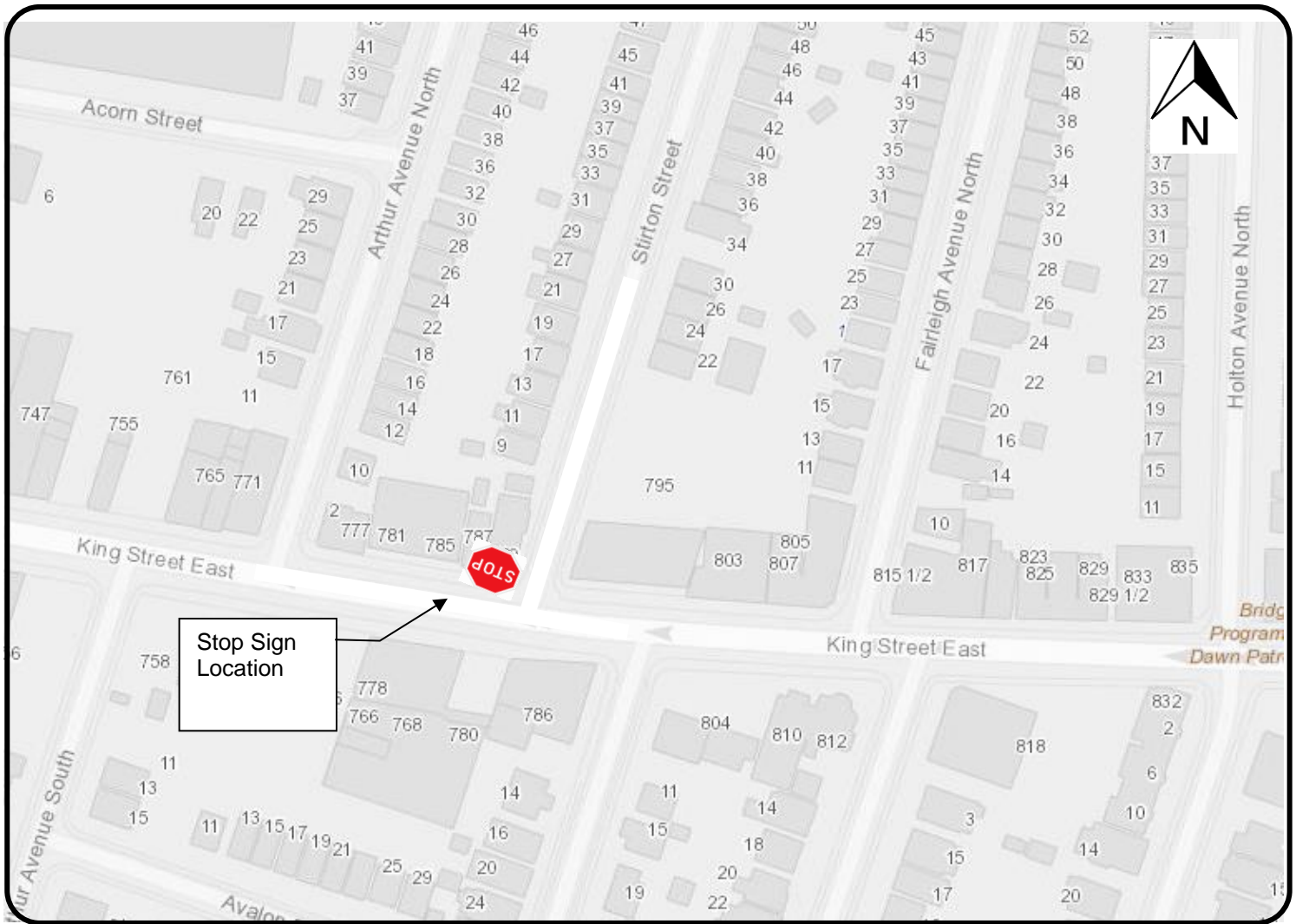


STOP SIGN LOCATION

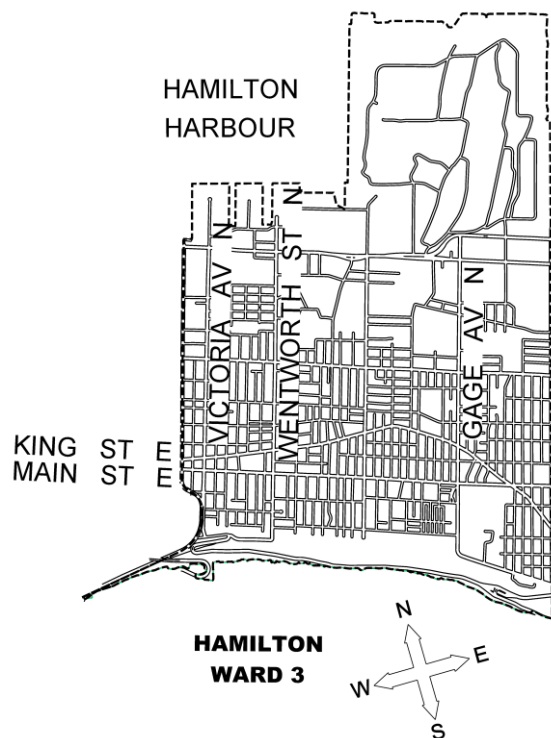
SCALE  
**NOT TO SCALE**

DATE  
**August 10, 2022**





### KEY MAP



### LOCATION PLAN

*PROPOSED STOP CONTROL:*

#### **Stirton Street and King Street East**

Transportation Operations & Maintenance  
PUBLIC WORKS DEPARTMENT

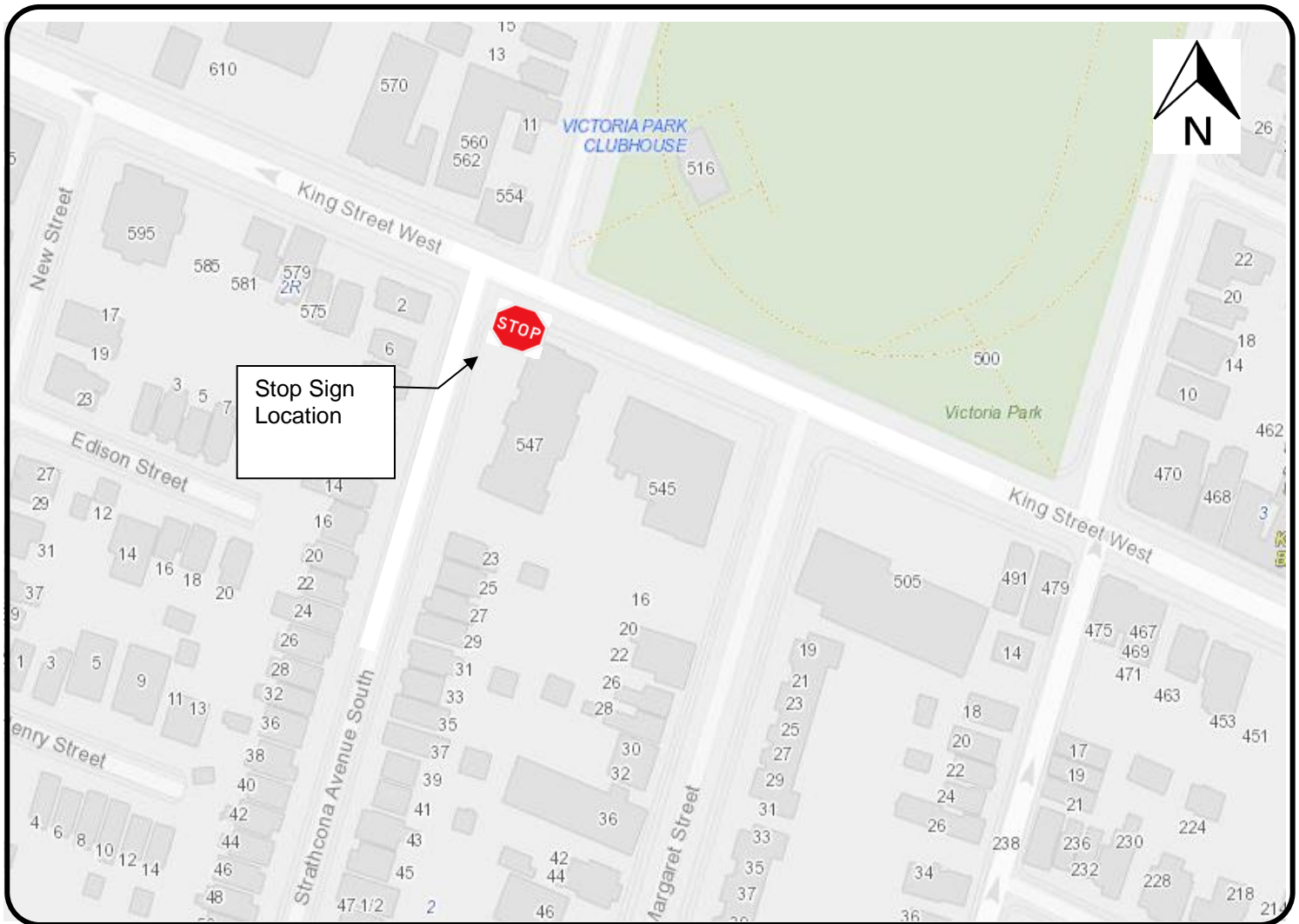
### LEGEND



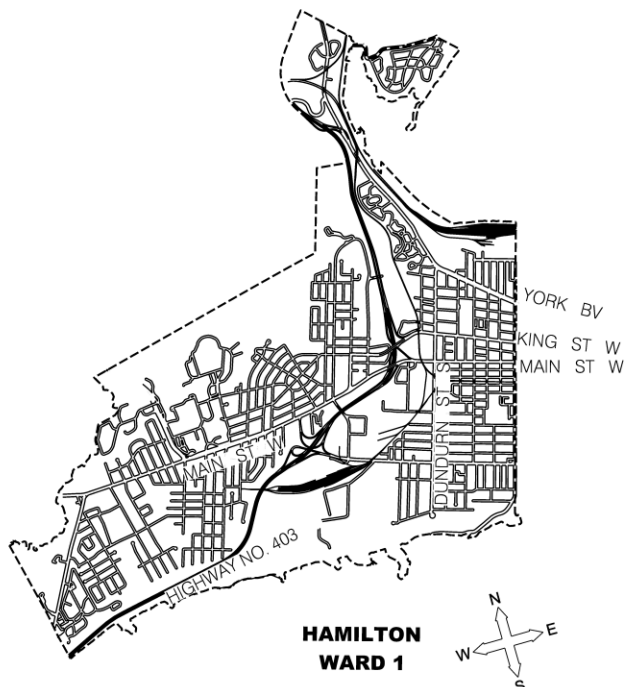
STOP SIGN LOCATION

SCALE  
**NOT TO SCALE**

DATE  
**August 10, 2022**



### KEY MAP



### LOCATION PLAN

*PROPOSED STOP CONTROL:*

#### **Strathcona Avenue South and King Street West**

Transportation Operations & Maintenance  
PUBLIC WORKS DEPARTMENT

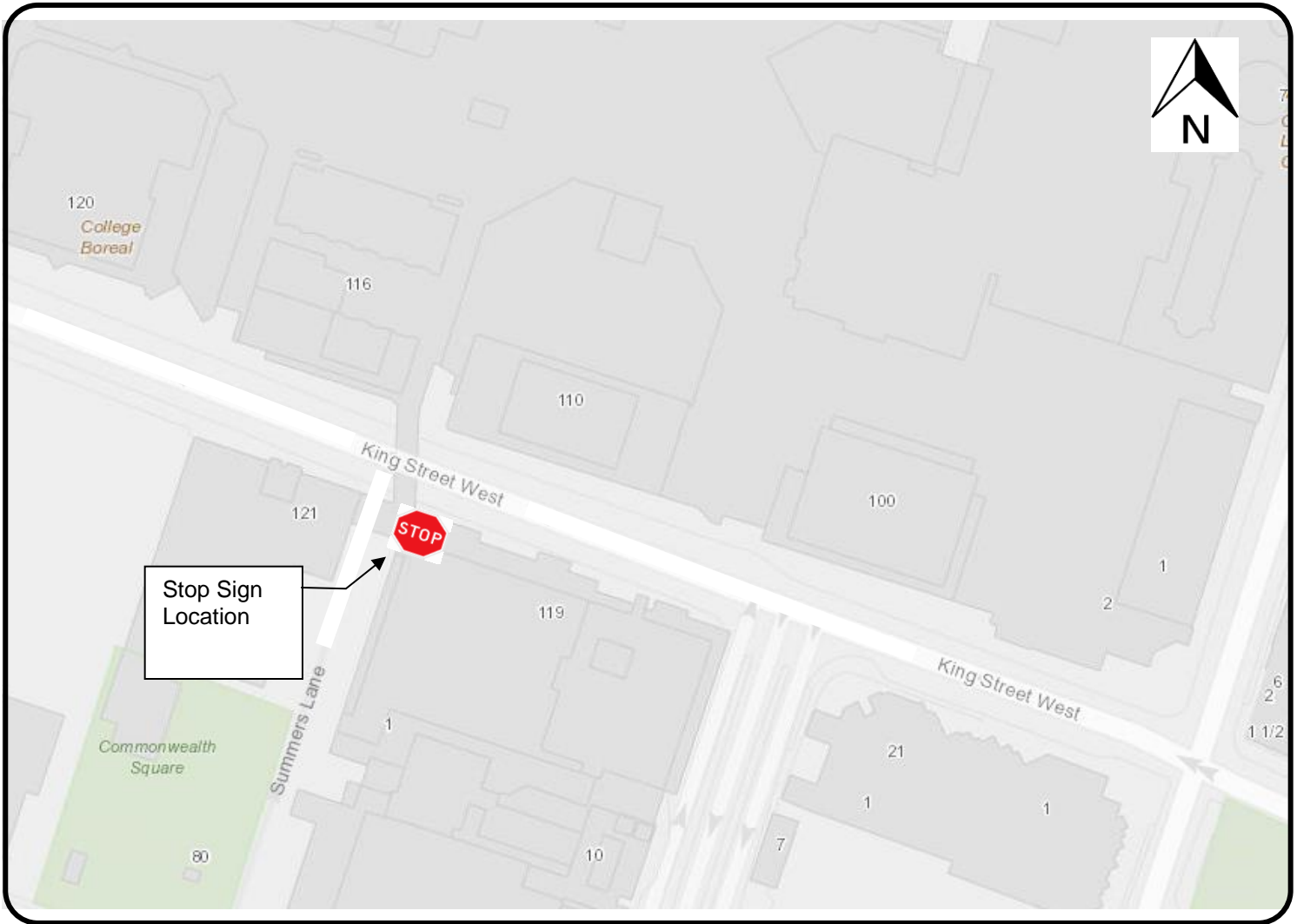
### LEGEND



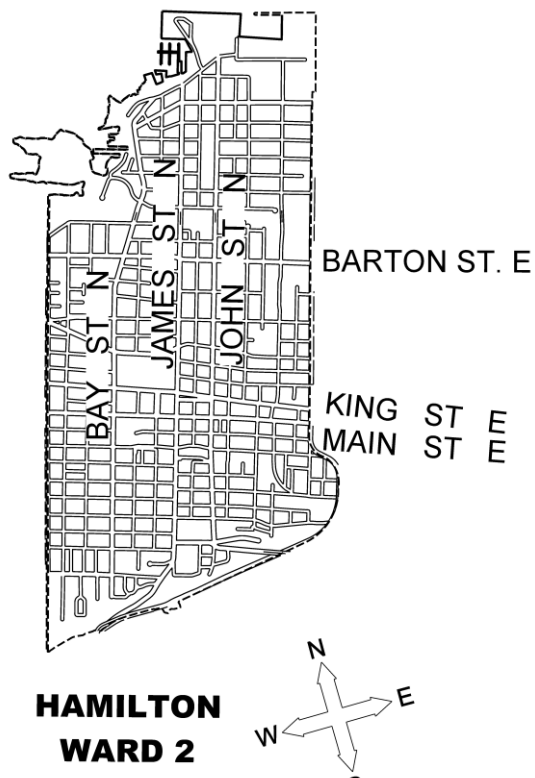
STOP SIGN LOCATION

SCALE  
**NOT TO SCALE**

DATE  
**August 10, 2022**



### KEY MAP



### LOCATION PLAN

*PROPOSED STOP CONTROL:*

#### **Summers Lane and King Street West**

Transportation Operations & Maintenance  
PUBLIC WORKS DEPARTMENT

### LEGEND

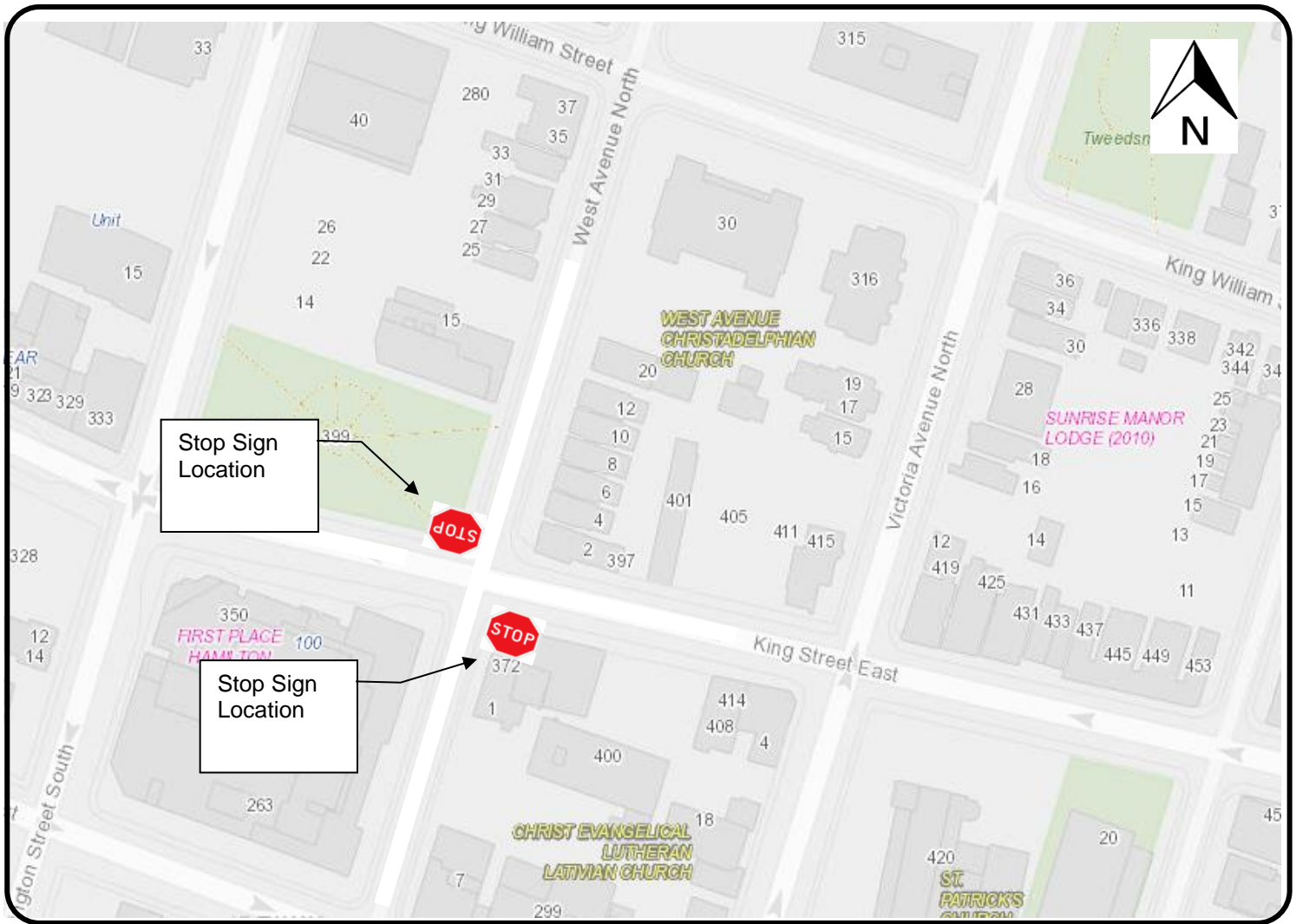


STOP SIGN LOCATION

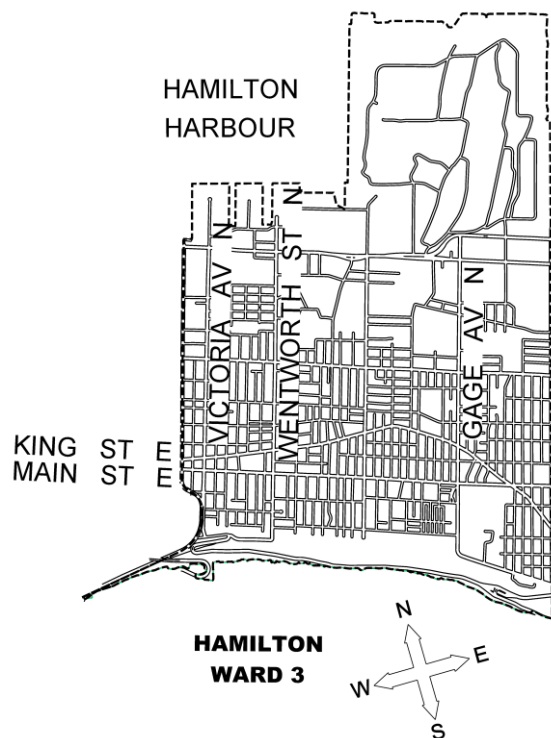
SCALE  
NOT TO SCALE

DATE  
August 10, 2022





### KEY MAP



### LOCATION PLAN

#### PROPOSED STOP CONTROL:

#### **West Avenue North and King Street East**

Transportation Operations & Maintenance  
PUBLIC WORKS DEPARTMENT

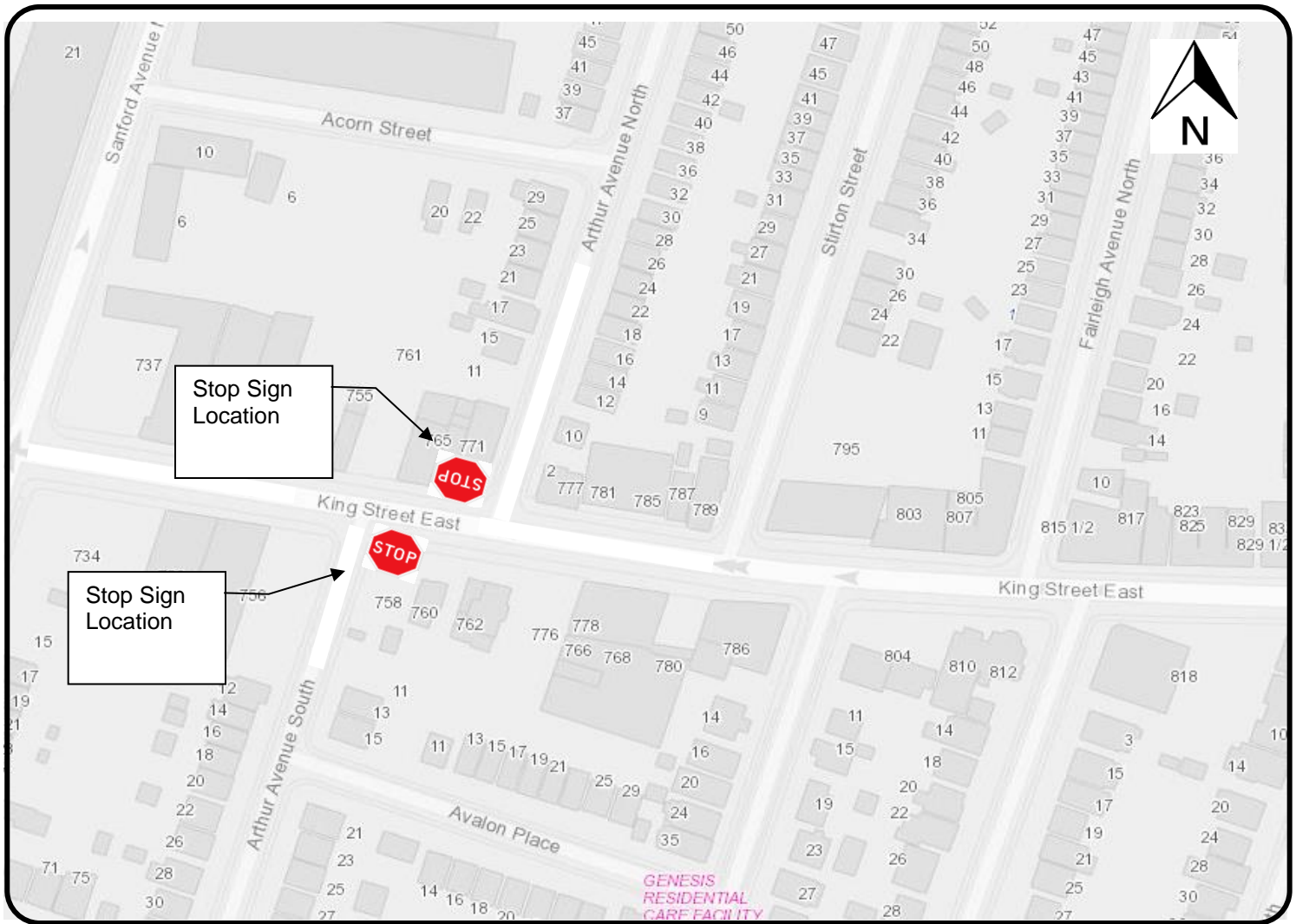
### LEGEND



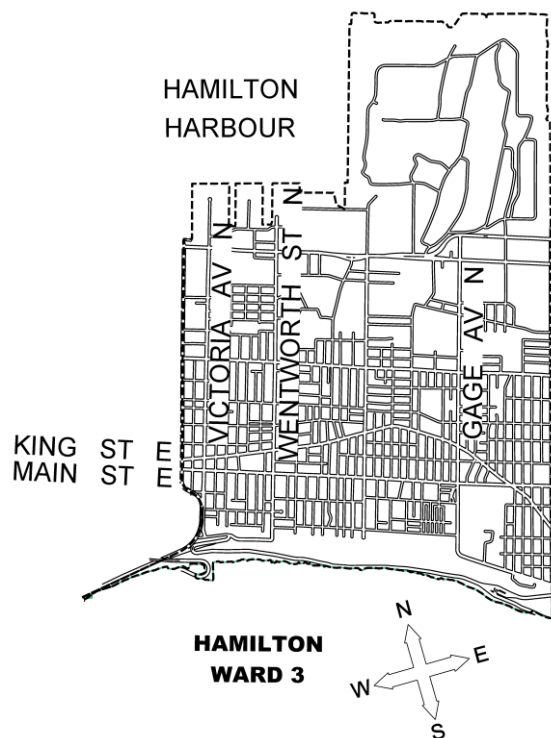
STOP SIGN LOCATION

SCALE  
**NOT TO SCALE**

DATE  
**August 10, 2022**



### KEY MAP



### LOCATION PLAN

#### PROPOSED STOP CONTROL:

#### Arthur Avenue North and King Street East

Transportation Operations & Maintenance  
PUBLIC WORKS DEPARTMENT

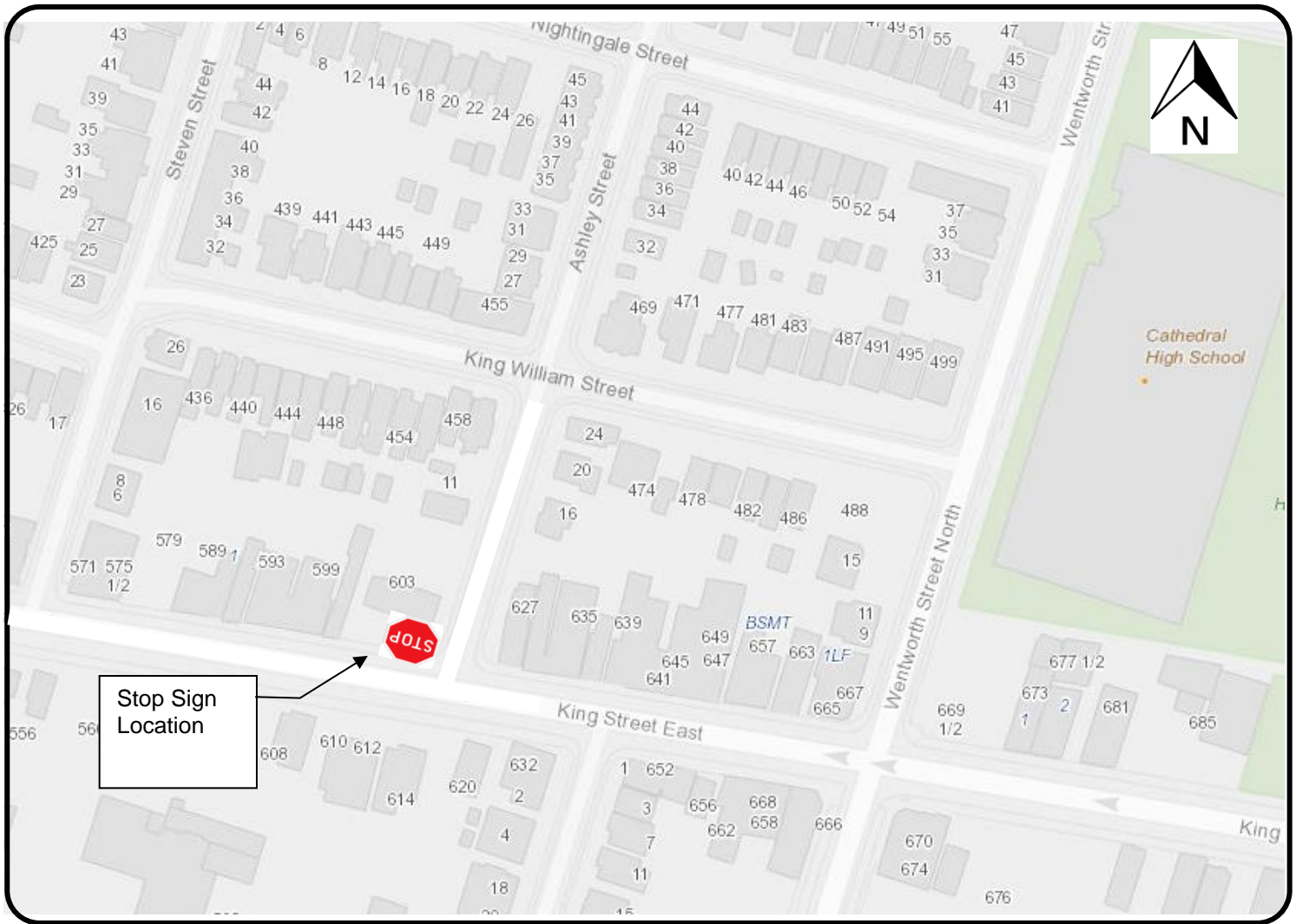
### LEGEND



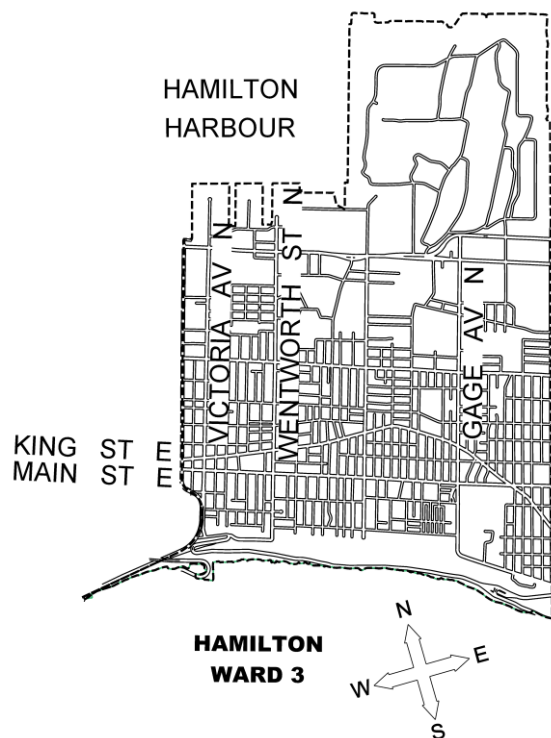
STOP SIGN LOCATION

SCALE  
NOT TO SCALE

DATE  
August 10, 2022



### KEY MAP



### LOCATION PLAN

*PROPOSED STOP CONTROL:*

#### **Ashley Street and King Street East**

Transportation Operations & Maintenance  
PUBLIC WORKS DEPARTMENT

### LEGEND



STOP SIGN LOCATION

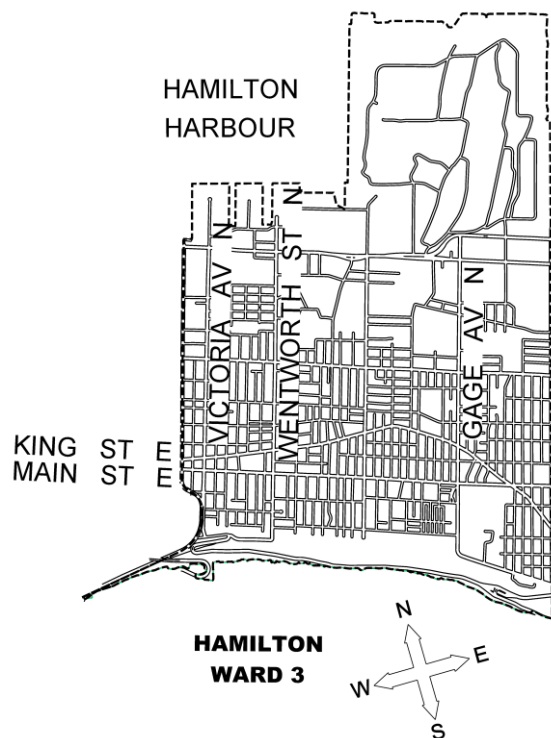
SCALE  
**NOT TO SCALE**

DATE  
**August 10, 2022**





### KEY MAP



### LOCATION PLAN

*PROPOSED STOP CONTROL:*

#### **Balsam Avenue North and King Street East**

Transportation Operations & Maintenance  
PUBLIC WORKS DEPARTMENT

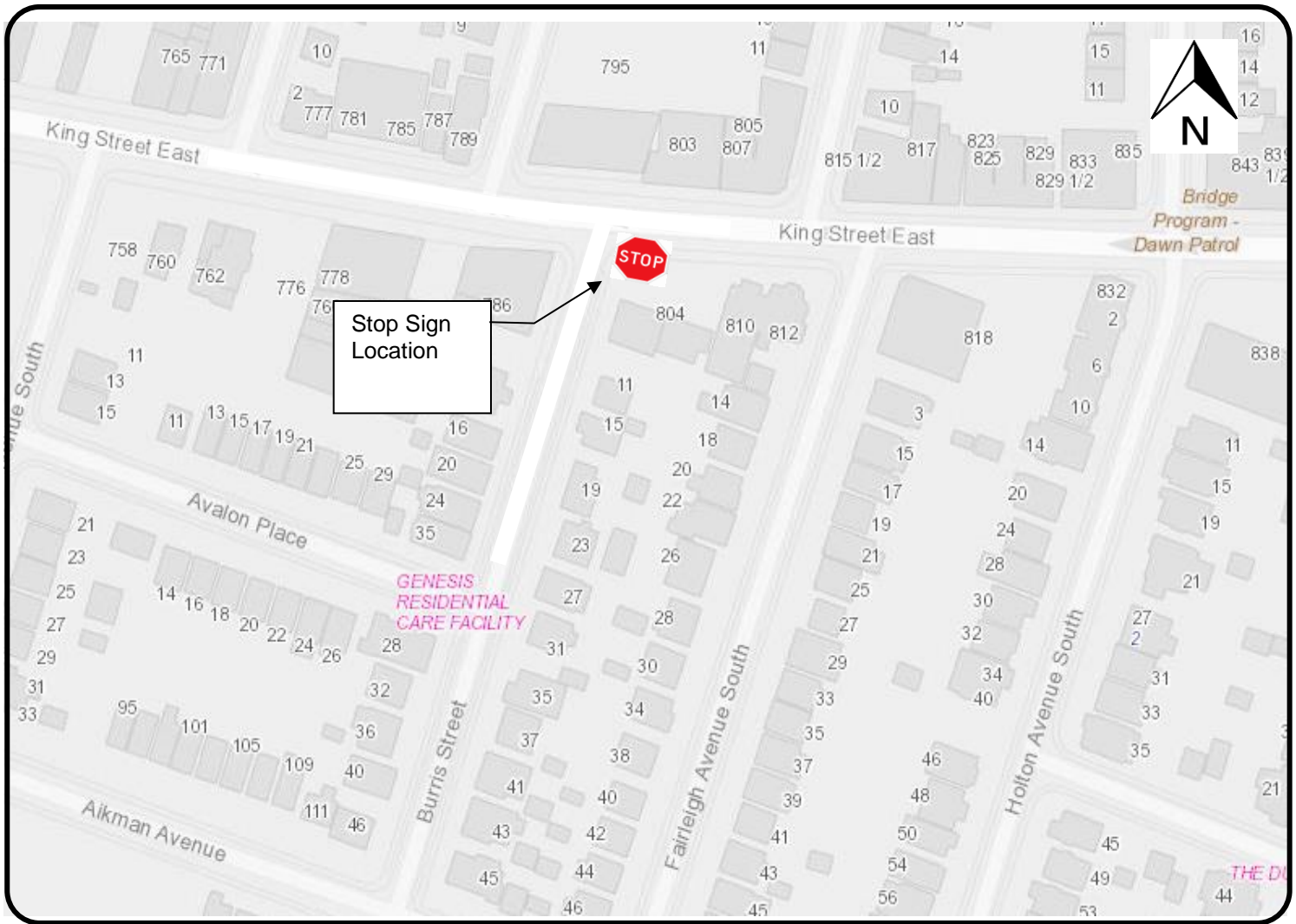
### LEGEND



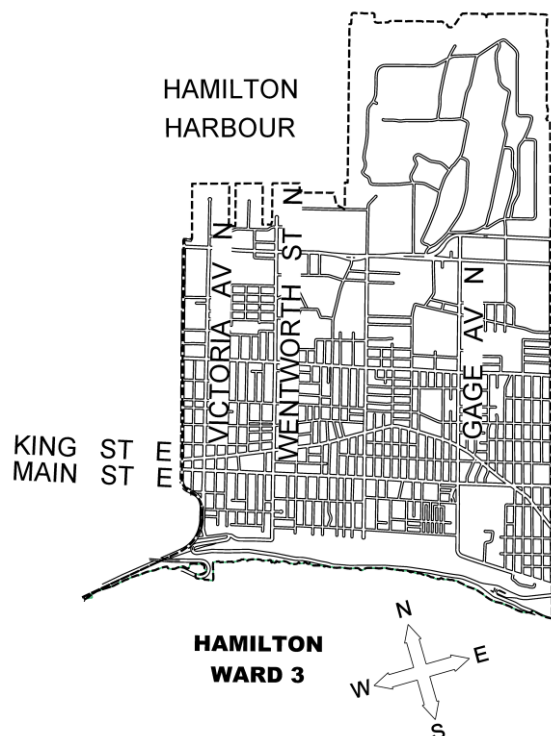
STOP SIGN LOCATION

SCALE  
**NOT TO SCALE**

DATE  
**August 10, 2022**



### KEY MAP



### LOCATION PLAN

*PROPOSED STOP CONTROL:*

#### **Burris Street and King Street East**

Transportation Operations & Maintenance  
PUBLIC WORKS DEPARTMENT

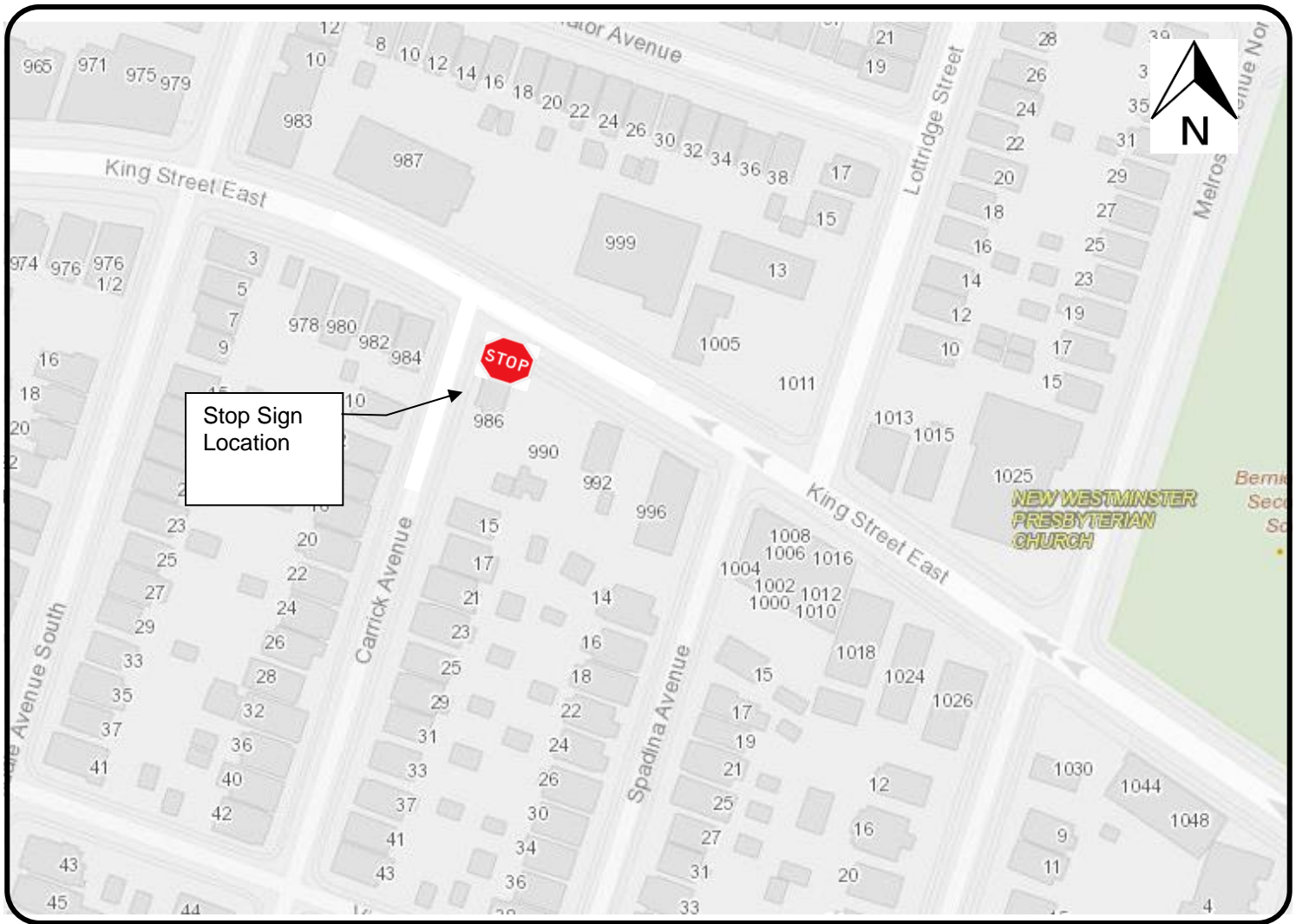
### LEGEND



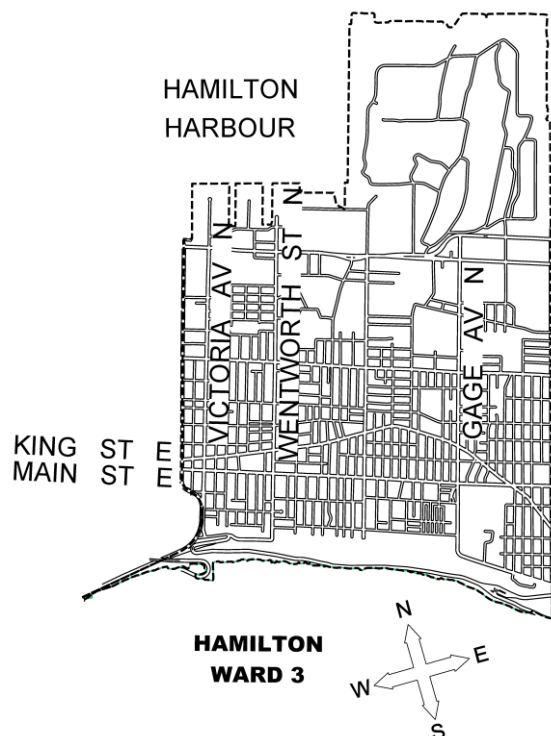
STOP SIGN LOCATION

SCALE  
**NOT TO SCALE**

DATE  
**August 10, 2022**



### KEY MAP



### LOCATION PLAN

*PROPOSED STOP CONTROL:*

#### **Carrick Avenue and King Street East**

Transportation Operations & Maintenance  
PUBLIC WORKS DEPARTMENT

### LEGEND

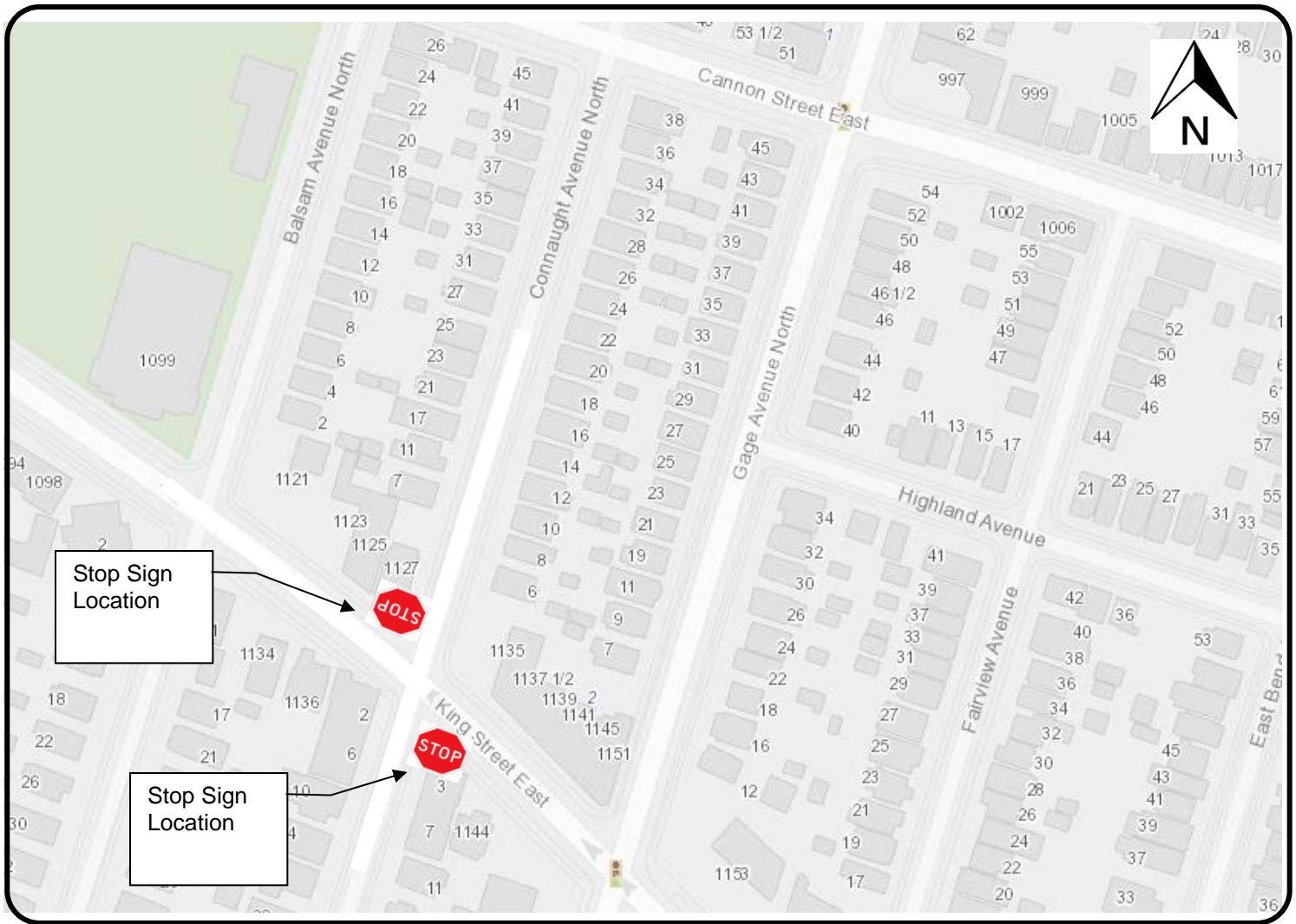


STOP SIGN LOCATION

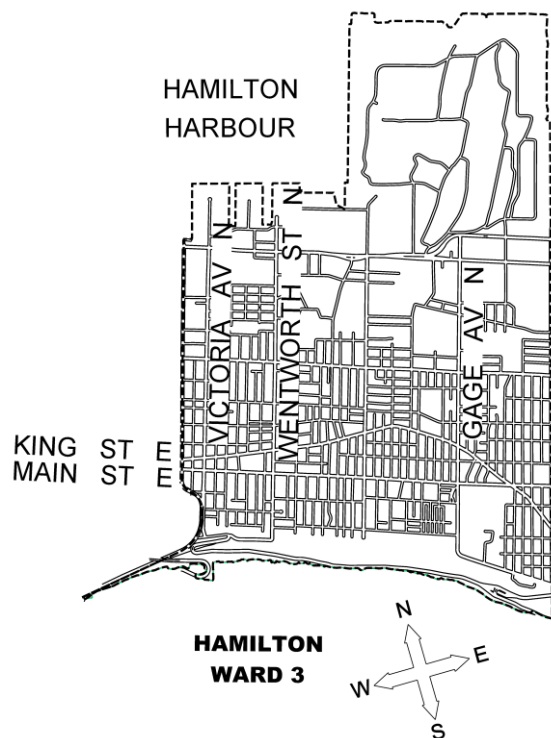
SCALE  
**NOT TO SCALE**

DATE  
**August 10, 2022**





### KEY MAP



### LOCATION PLAN

*PROPOSED STOP CONTROL:*

### **Connaught Avenue North and King Street East**

Transportation Operations & Maintenance  
PUBLIC WORKS DEPARTMENT

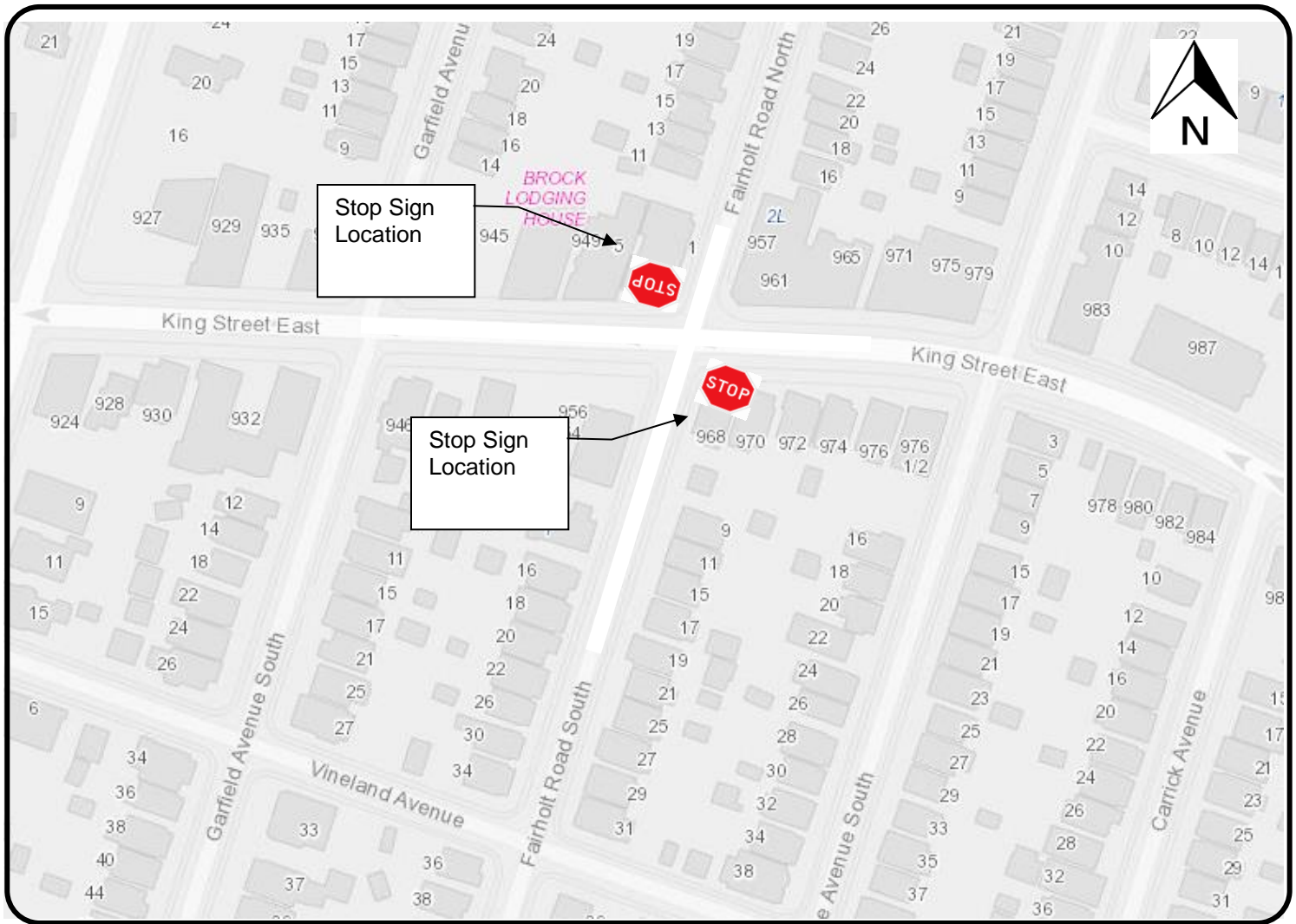
### LEGEND



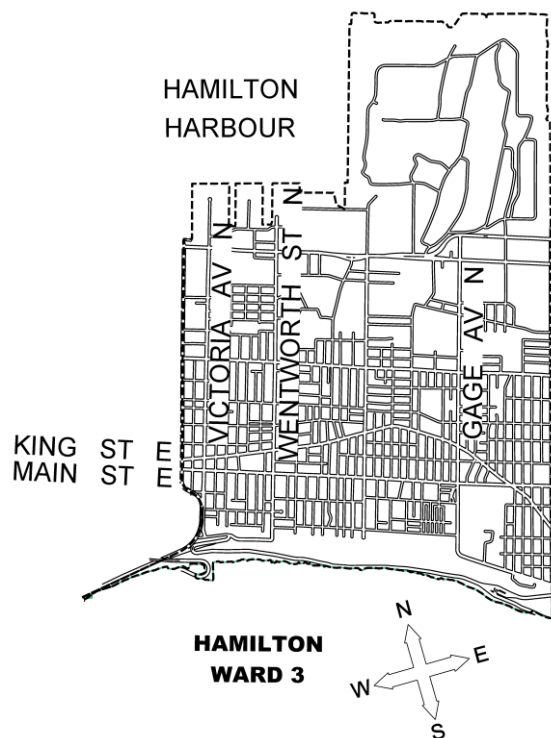
STOP SIGN LOCATION

SCALE  
**NOT TO SCALE**

DATE  
**August 10, 2022**



### KEY MAP



### LOCATION PLAN

*PROPOSED STOP CONTROL:*

#### **Fairholt Road North and King Street East**

Transportation Operations & Maintenance  
PUBLIC WORKS DEPARTMENT

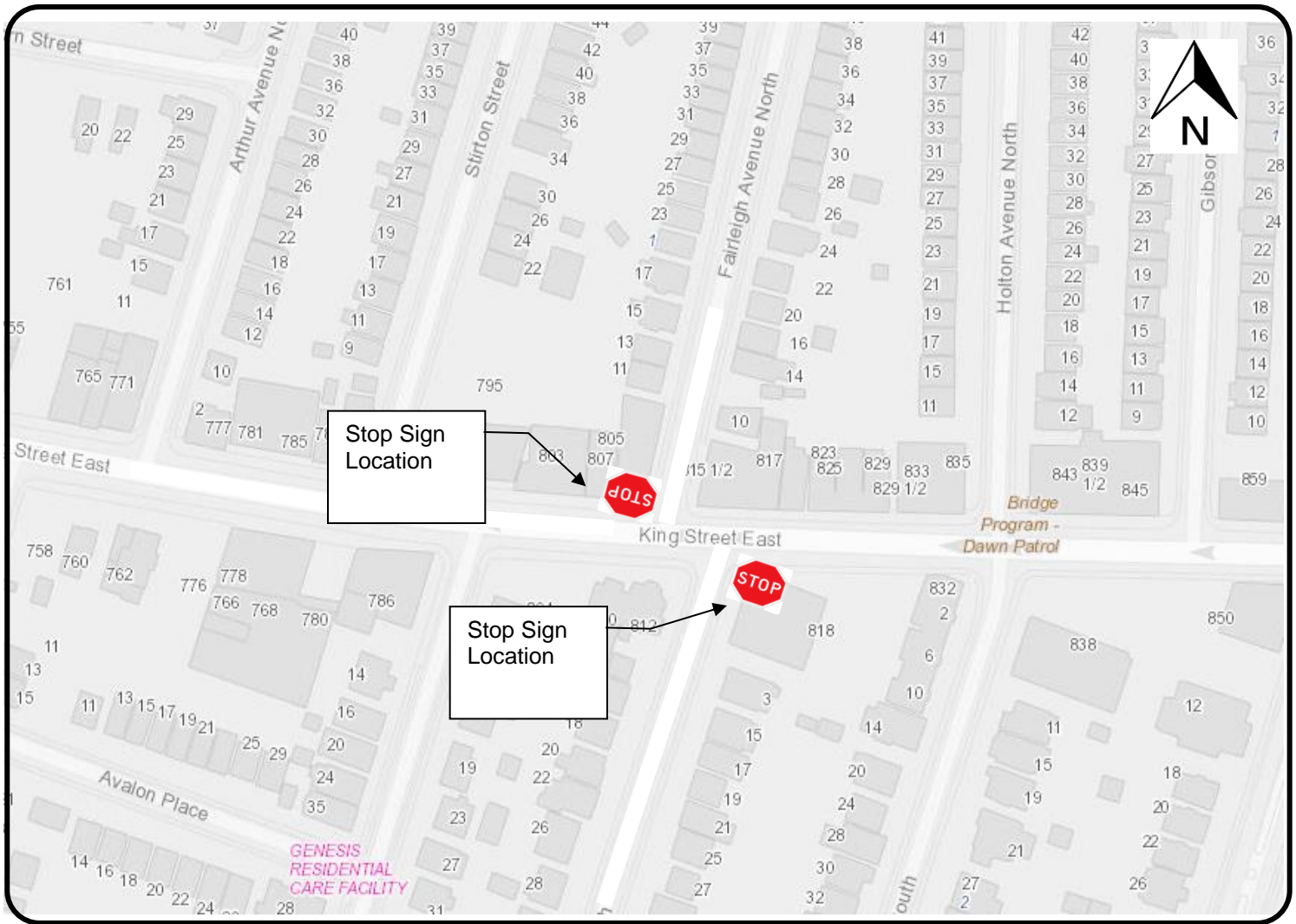
### LEGEND



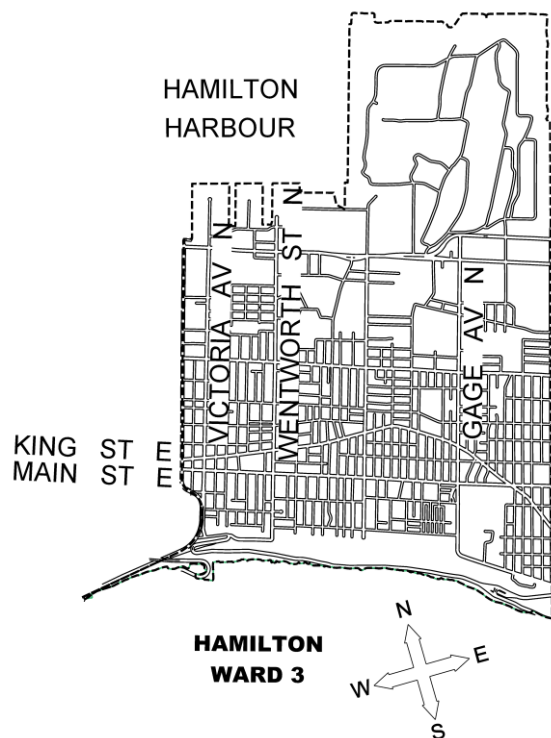
STOP SIGN LOCATION

SCALE  
**NOT TO SCALE**

DATE  
**August 10, 2022**



### KEY MAP



### LOCATION PLAN

*PROPOSED STOP CONTROL:*

**Fairleigh Avenue North and King Street East**

Transportation Operations & Maintenance  
PUBLIC WORKS DEPARTMENT

### LEGEND

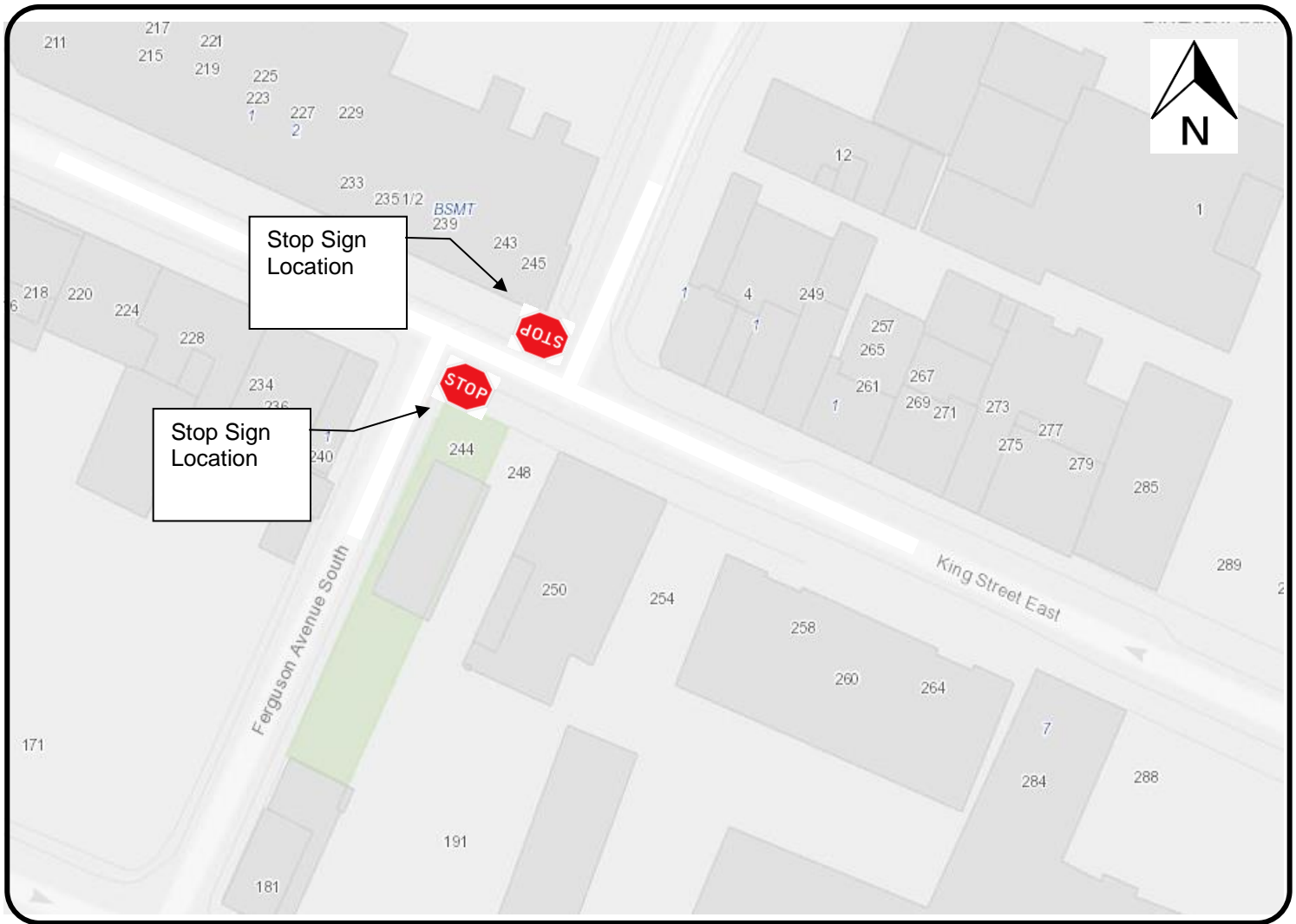


STOP SIGN LOCATION

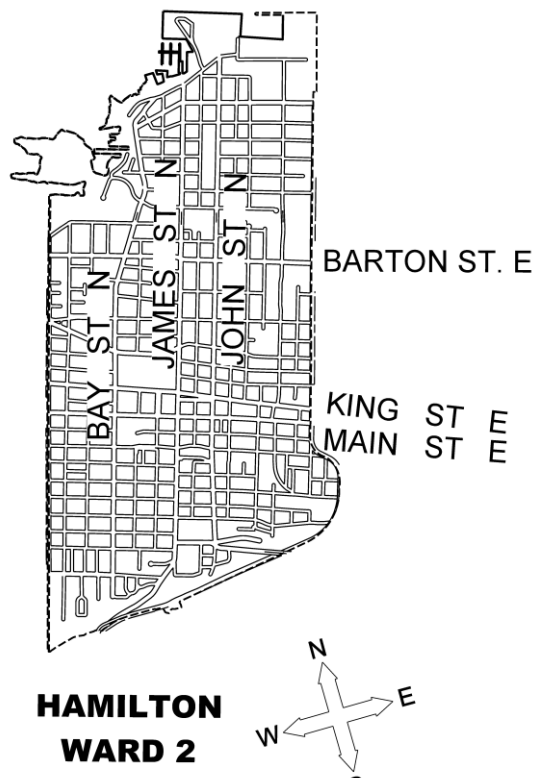
SCALE  
**NOT TO SCALE**

DATE  
**August 10, 2022**





### KEY MAP



### LOCATION PLAN

*PROPOSED STOP CONTROL:*

### Ferguson Avenue South and King Street East

Transportation Operations & Maintenance  
PUBLIC WORKS DEPARTMENT

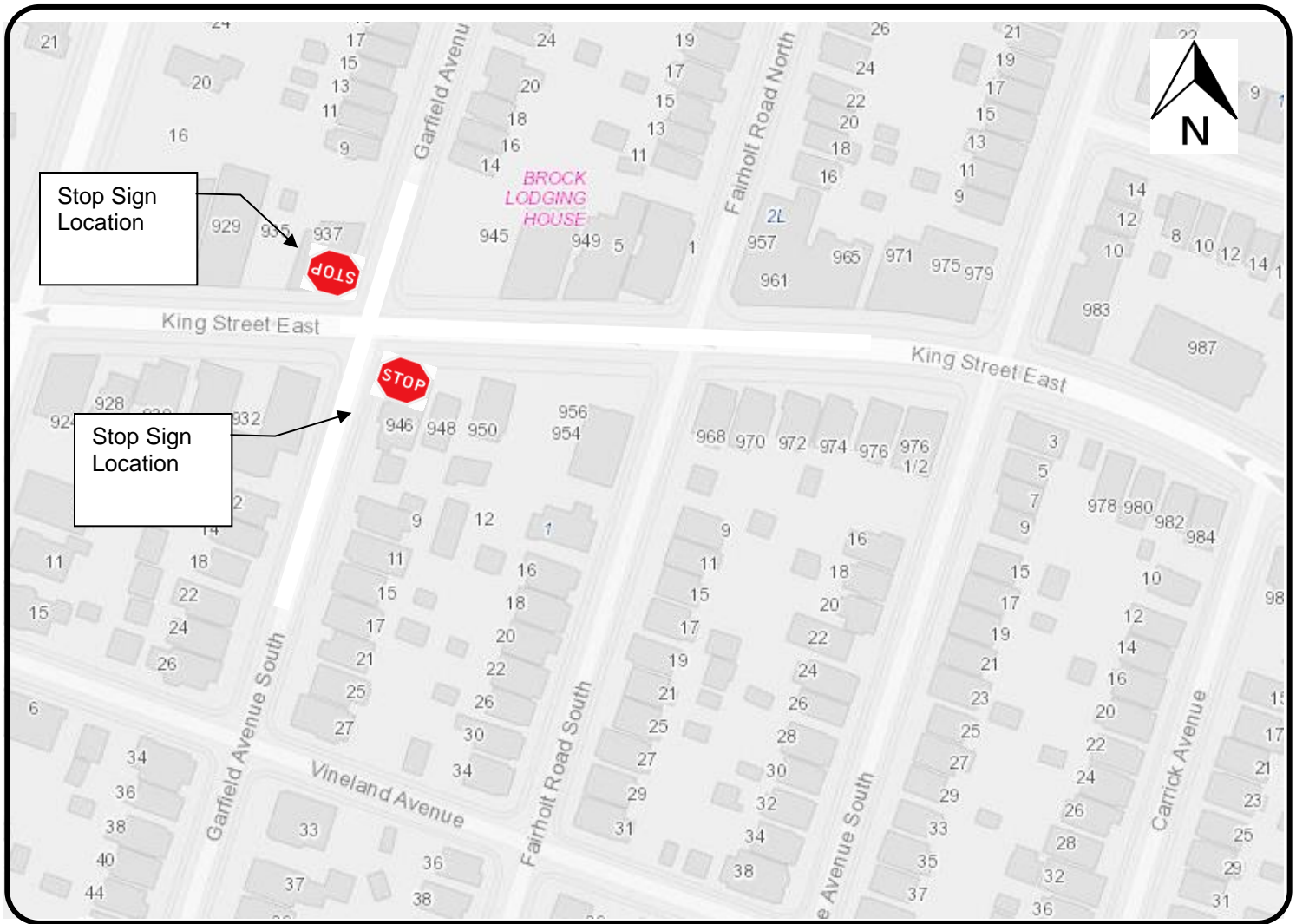
### LEGEND



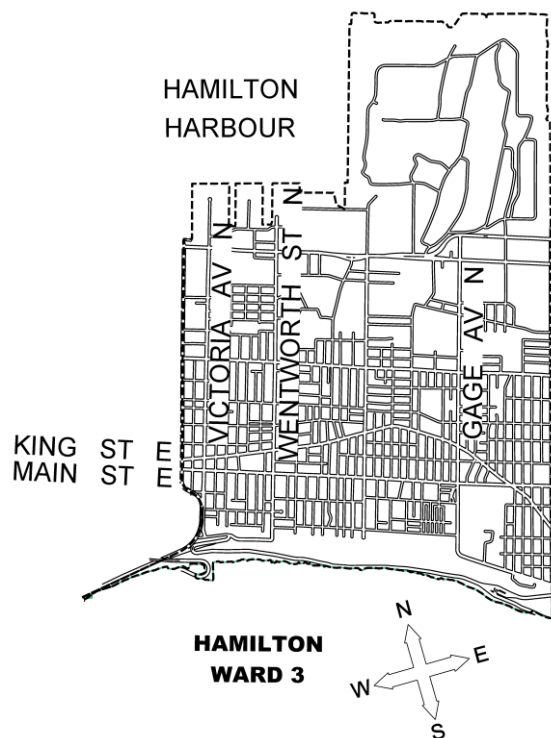
STOP SIGN LOCATION

SCALE  
NOT TO SCALE

DATE  
August 10, 2022



### KEY MAP



### LOCATION PLAN

*PROPOSED STOP CONTROL:*

#### **Garfield Avenue South and King Street East**

Transportation Operations & Maintenance  
PUBLIC WORKS DEPARTMENT

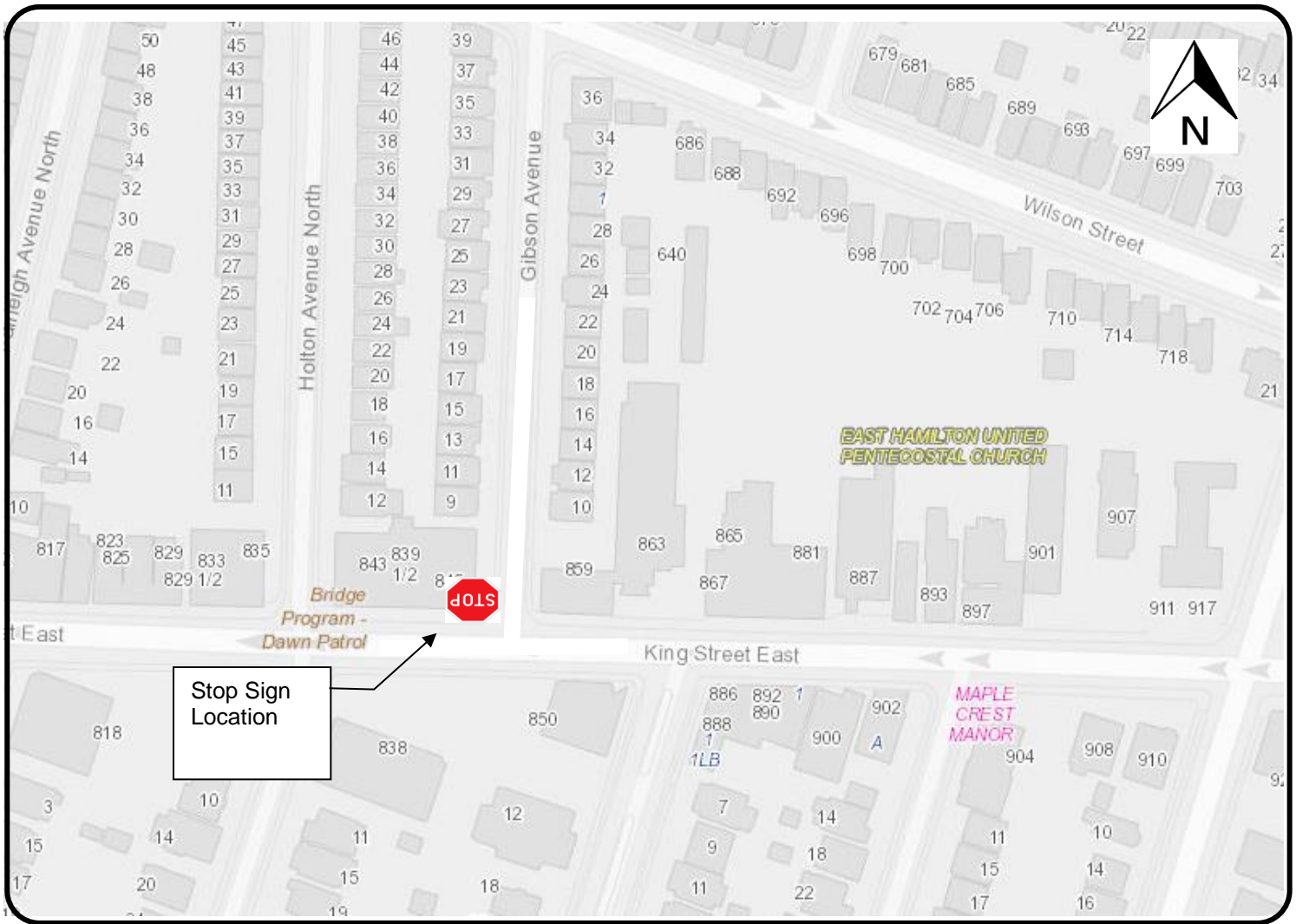
### LEGEND



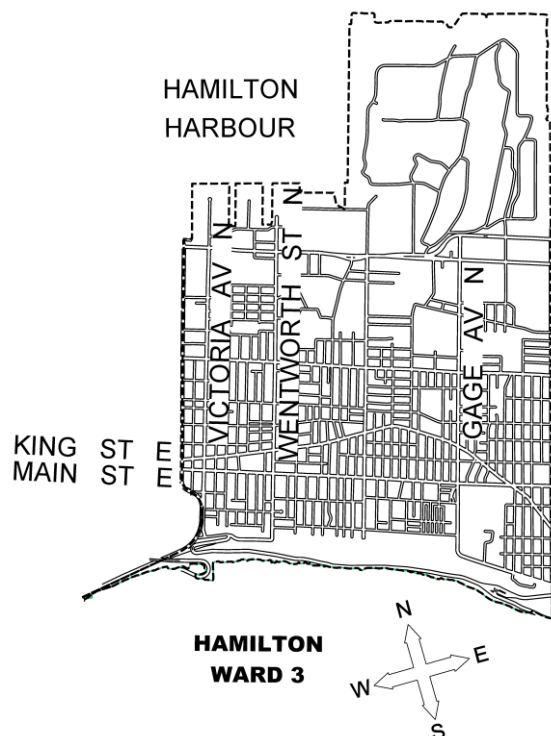
STOP SIGN LOCATION

SCALE  
**NOT TO SCALE**

DATE  
**August 10, 2022**



### KEY MAP



### LOCATION PLAN

#### PROPOSED STOP CONTROL:

#### **Gibson Avenue and King Street East**

Transportation Operations & Maintenance  
PUBLIC WORKS DEPARTMENT

### LEGEND

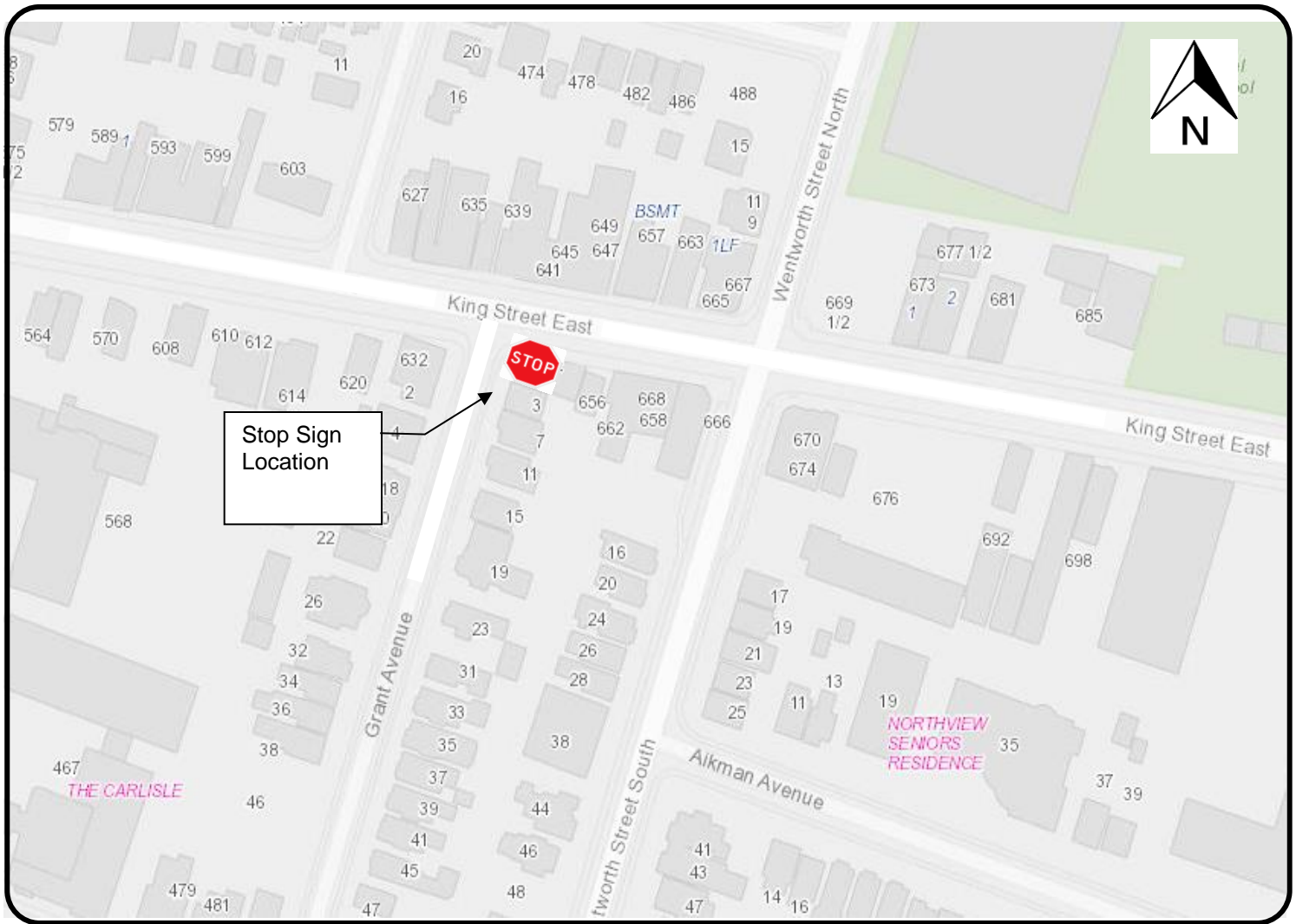


STOP SIGN LOCATION

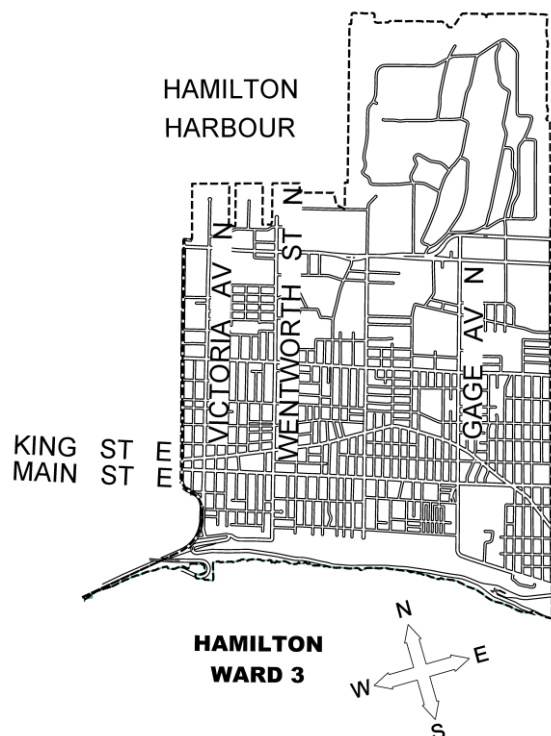
SCALE  
**NOT TO SCALE**

DATE  
**August 10, 2022**





### KEY MAP



### LOCATION PLAN

#### PROPOSED STOP CONTROL:

#### **Grant Avenue and King Street East**

Transportation Operations & Maintenance  
PUBLIC WORKS DEPARTMENT

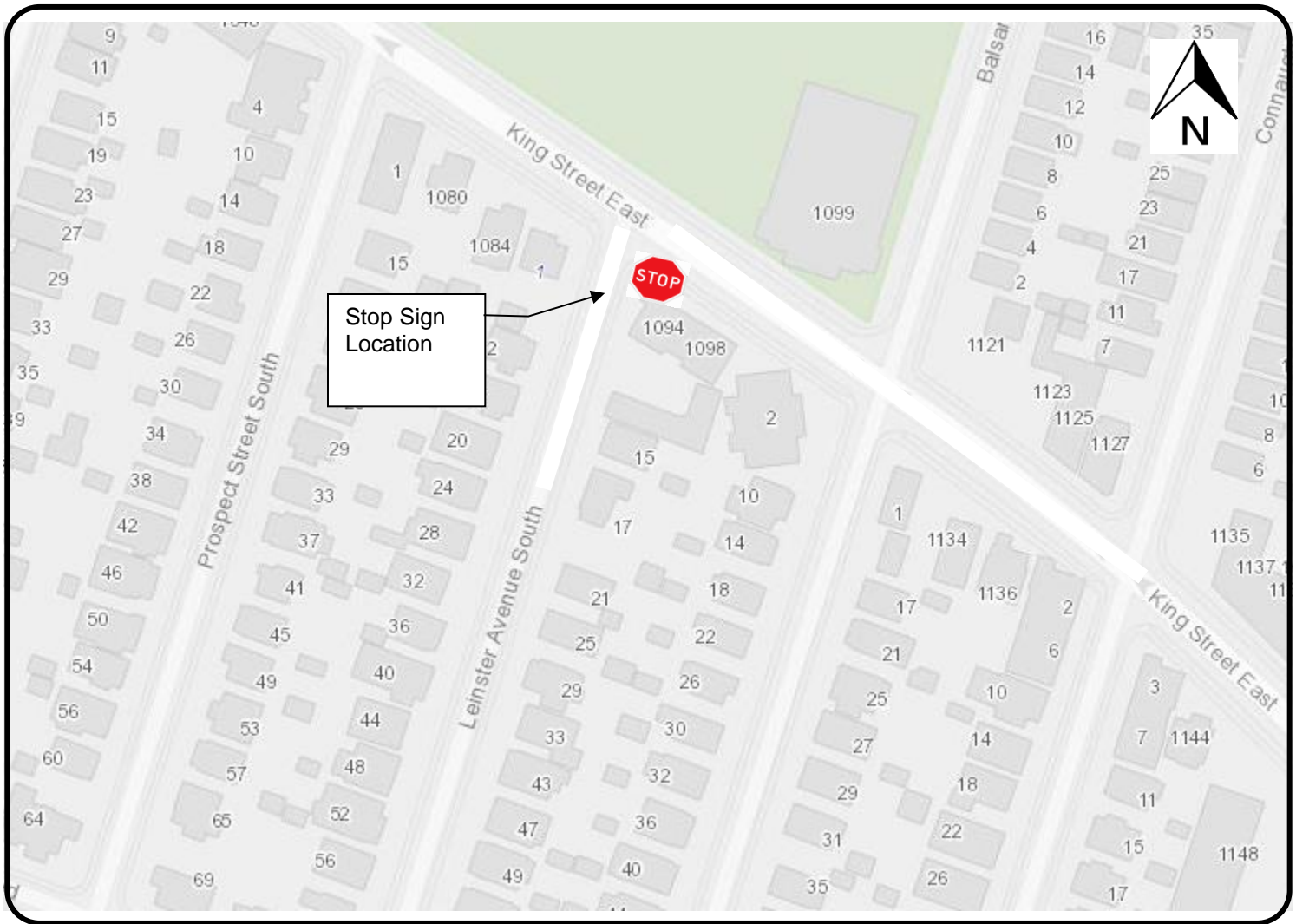
### LEGEND



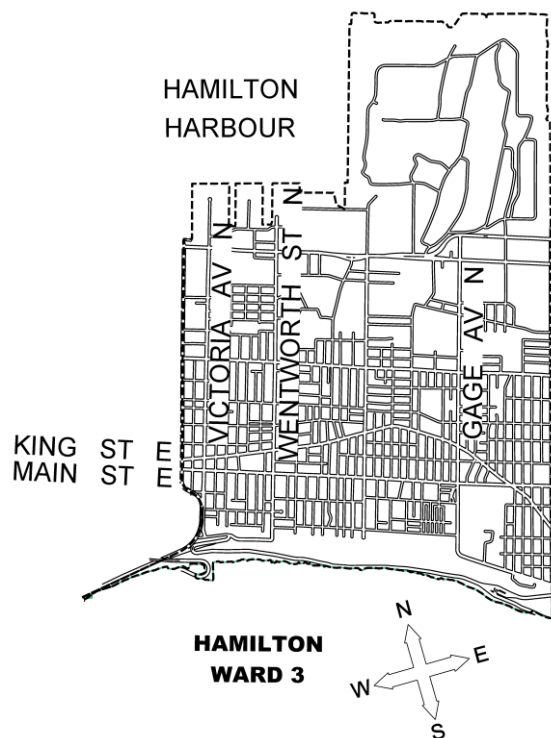
STOP SIGN LOCATION

SCALE  
**NOT TO SCALE**

DATE  
**August 10, 2022**



### KEY MAP



### LOCATION PLAN

*PROPOSED STOP CONTROL:*

### **Leinster Avenue South and King Street East**

Transportation Operations & Maintenance  
PUBLIC WORKS DEPARTMENT

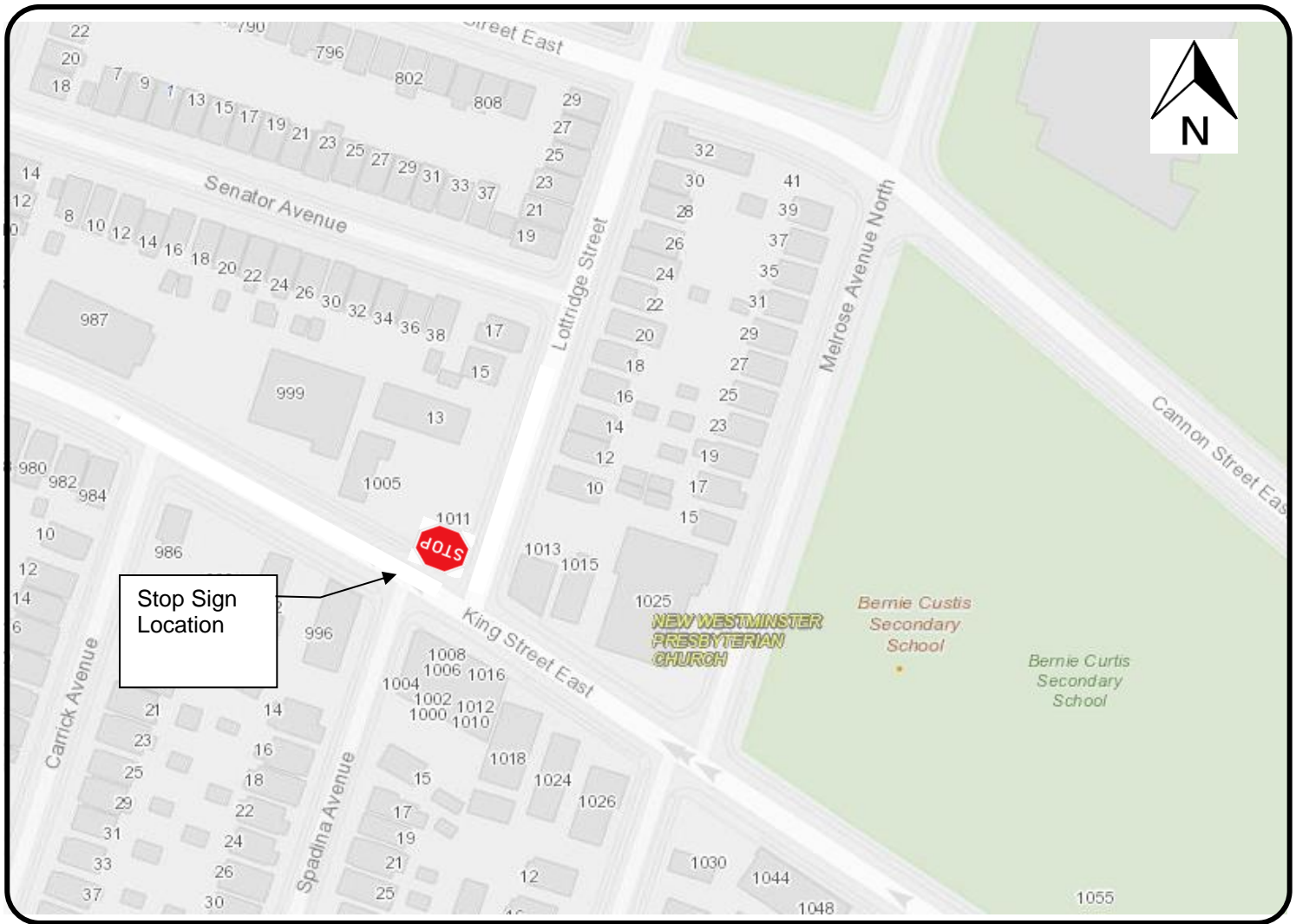
### LEGEND



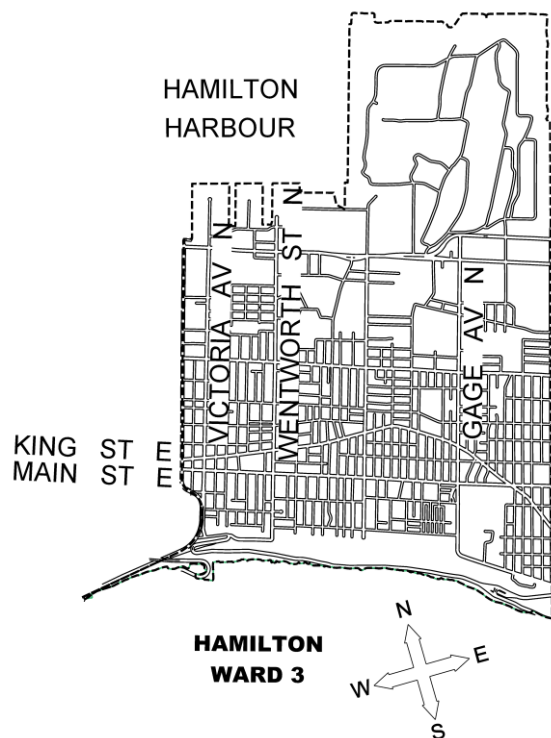
STOP SIGN LOCATION

SCALE  
**NOT TO SCALE**

DATE  
**August 10, 2022**



### KEY MAP



### LOCATION PLAN

*PROPOSED STOP CONTROL:*

#### **Lotridge Street and King Street East**

Transportation Operations & Maintenance  
PUBLIC WORKS DEPARTMENT

### LEGEND

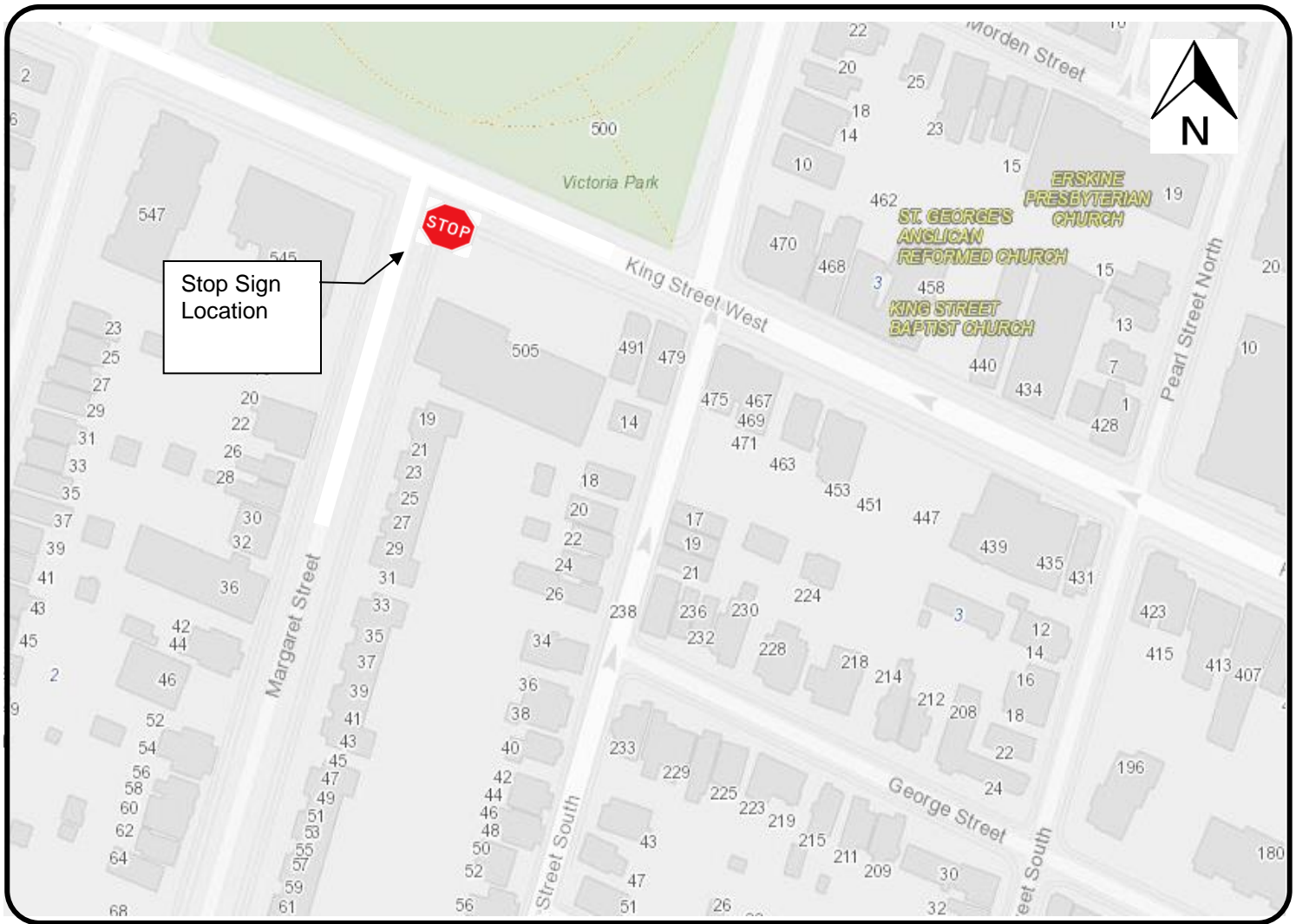


STOP SIGN LOCATION

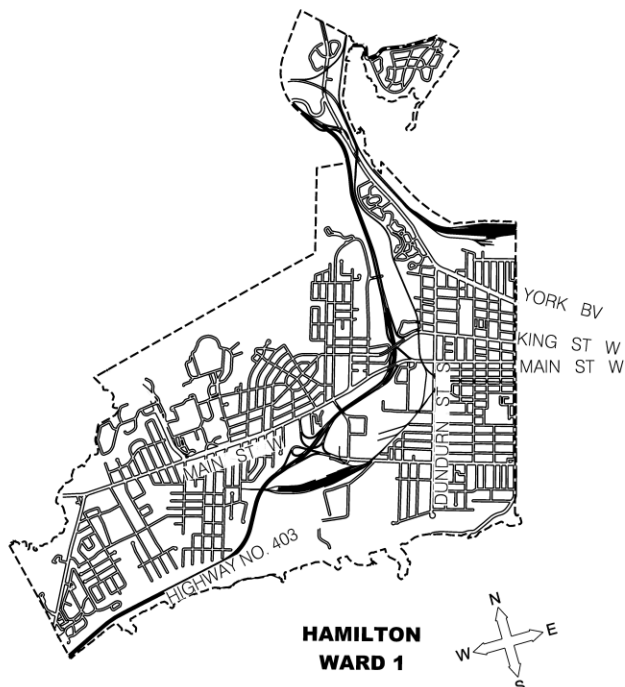
SCALE  
**NOT TO SCALE**

DATE  
**August 10, 2022**





### KEY MAP



### LOCATION PLAN

*PROPOSED STOP CONTROL:*

#### **Margaret Street and King Street West**

Transportation Operations & Maintenance  
PUBLIC WORKS DEPARTMENT

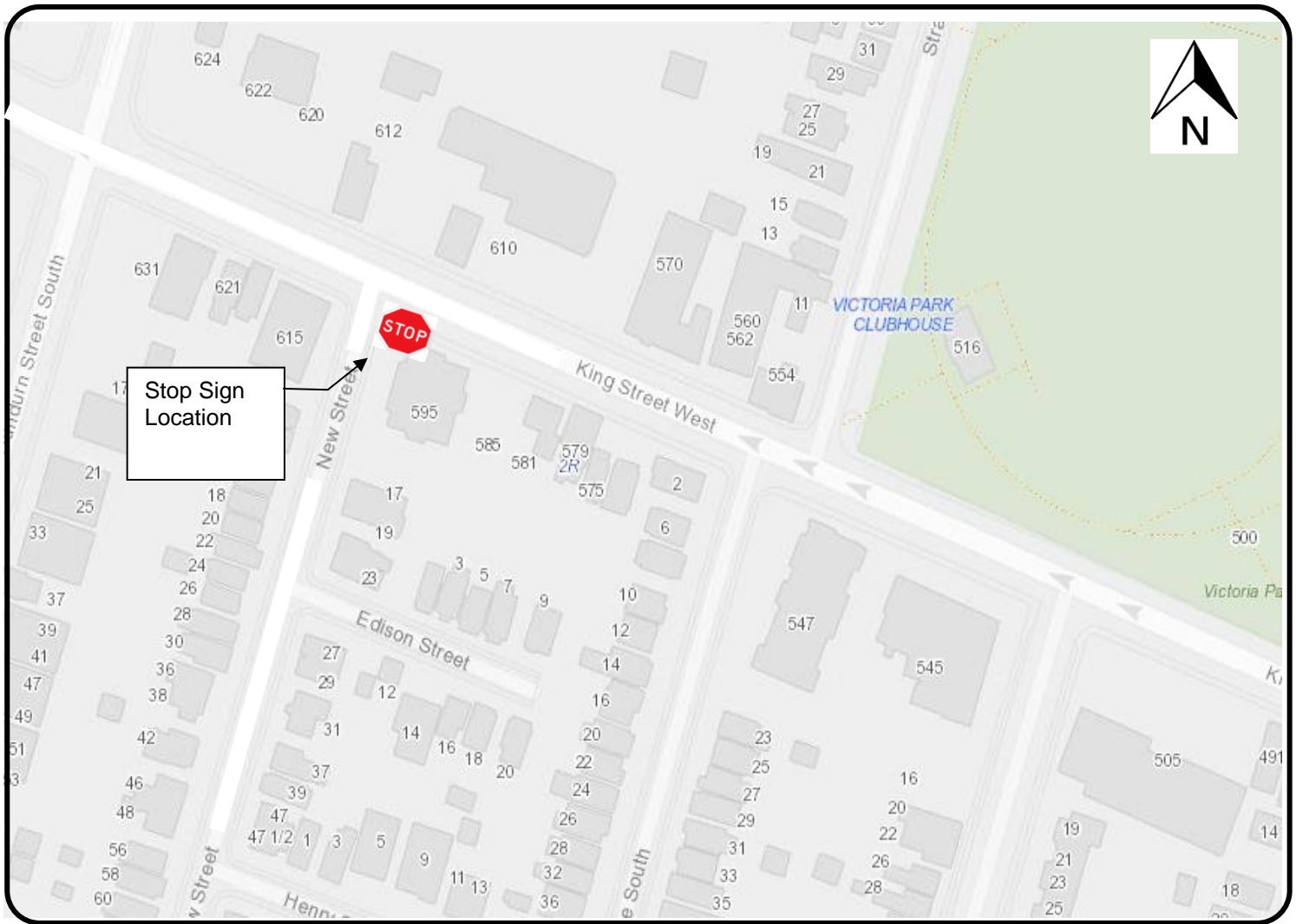
### LEGEND



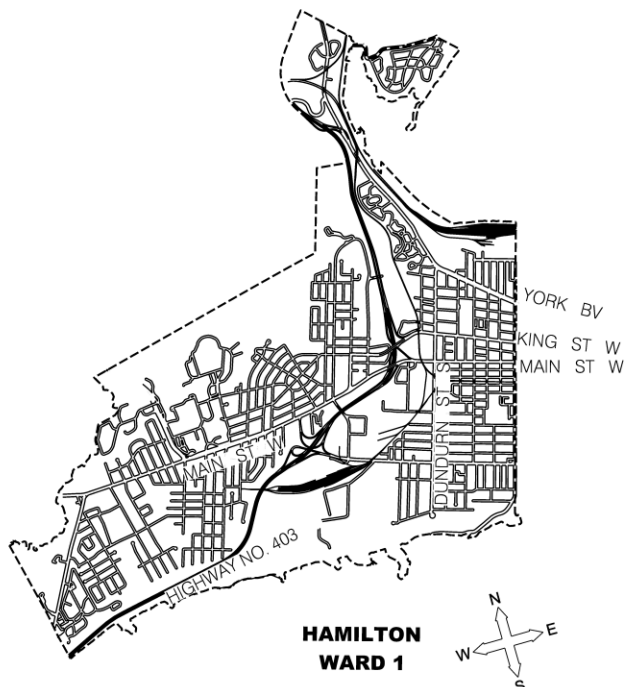
STOP SIGN LOCATION

SCALE  
**NOT TO SCALE**

DATE  
**August 10, 2022**



### KEY MAP



### LOCATION PLAN

*PROPOSED STOP CONTROL:*

#### **New Street and King Street West**

Transportation Operations & Maintenance  
PUBLIC WORKS DEPARTMENT

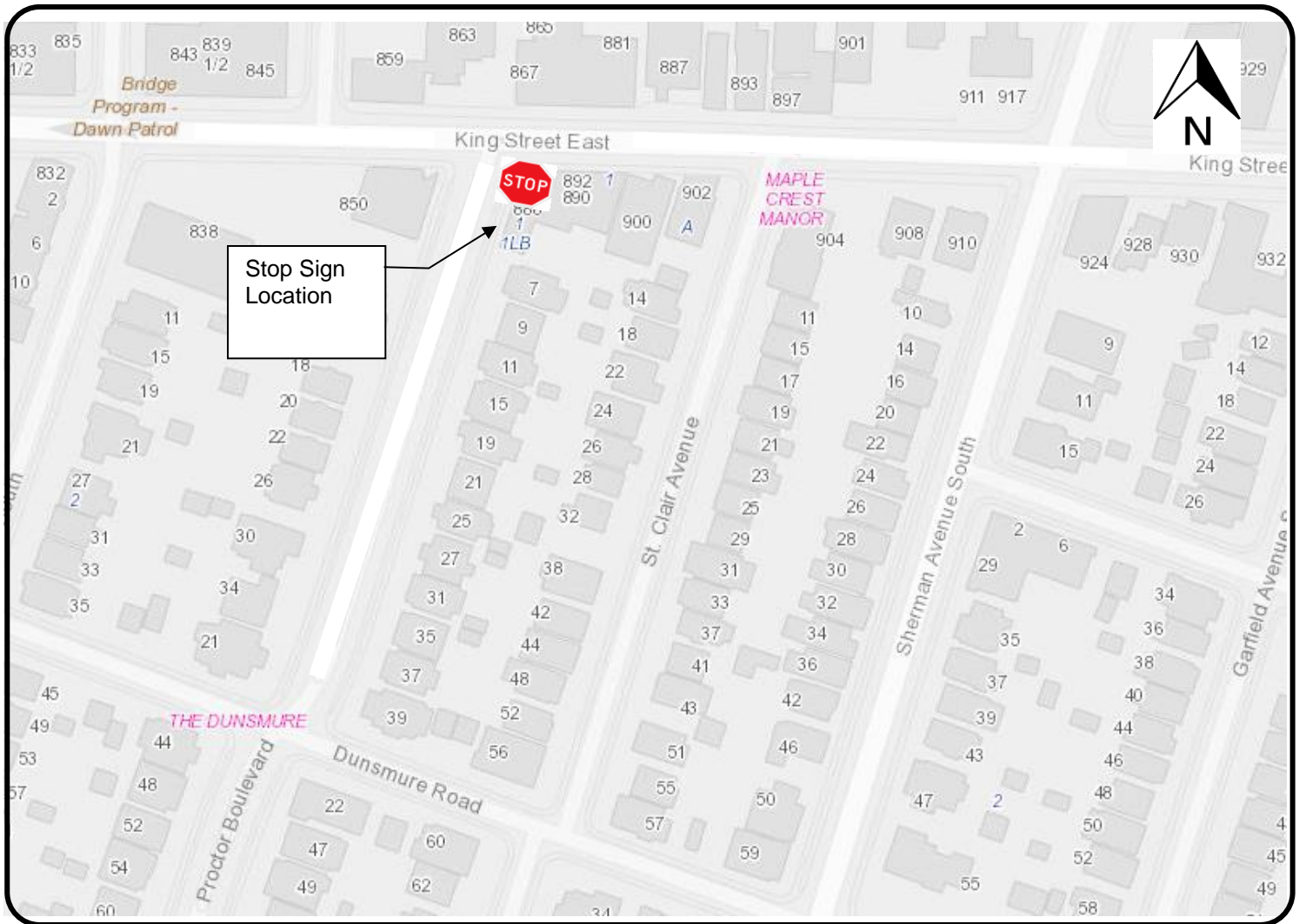
### LEGEND



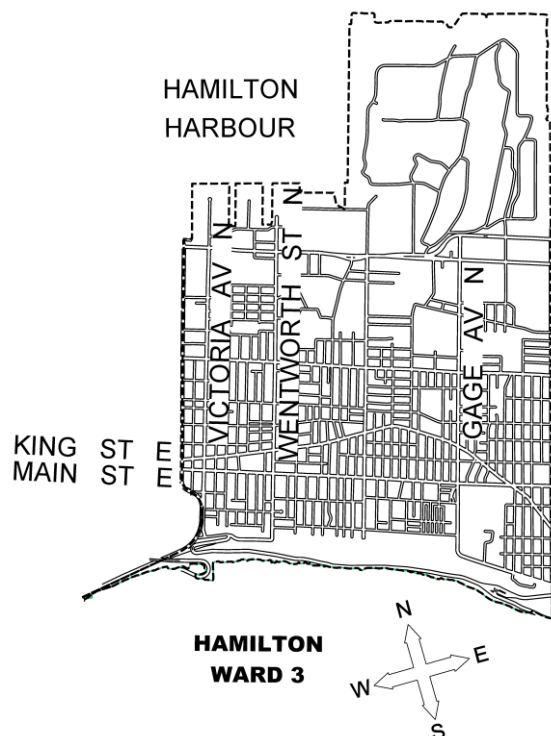
STOP SIGN LOCATION

SCALE  
**NOT TO SCALE**

DATE  
**August 10, 2022**



### KEY MAP



### LOCATION PLAN

*PROPOSED STOP CONTROL:*

#### **Proctor Boulevard and King Street East**

Transportation Operations & Maintenance  
PUBLIC WORKS DEPARTMENT

### LEGEND

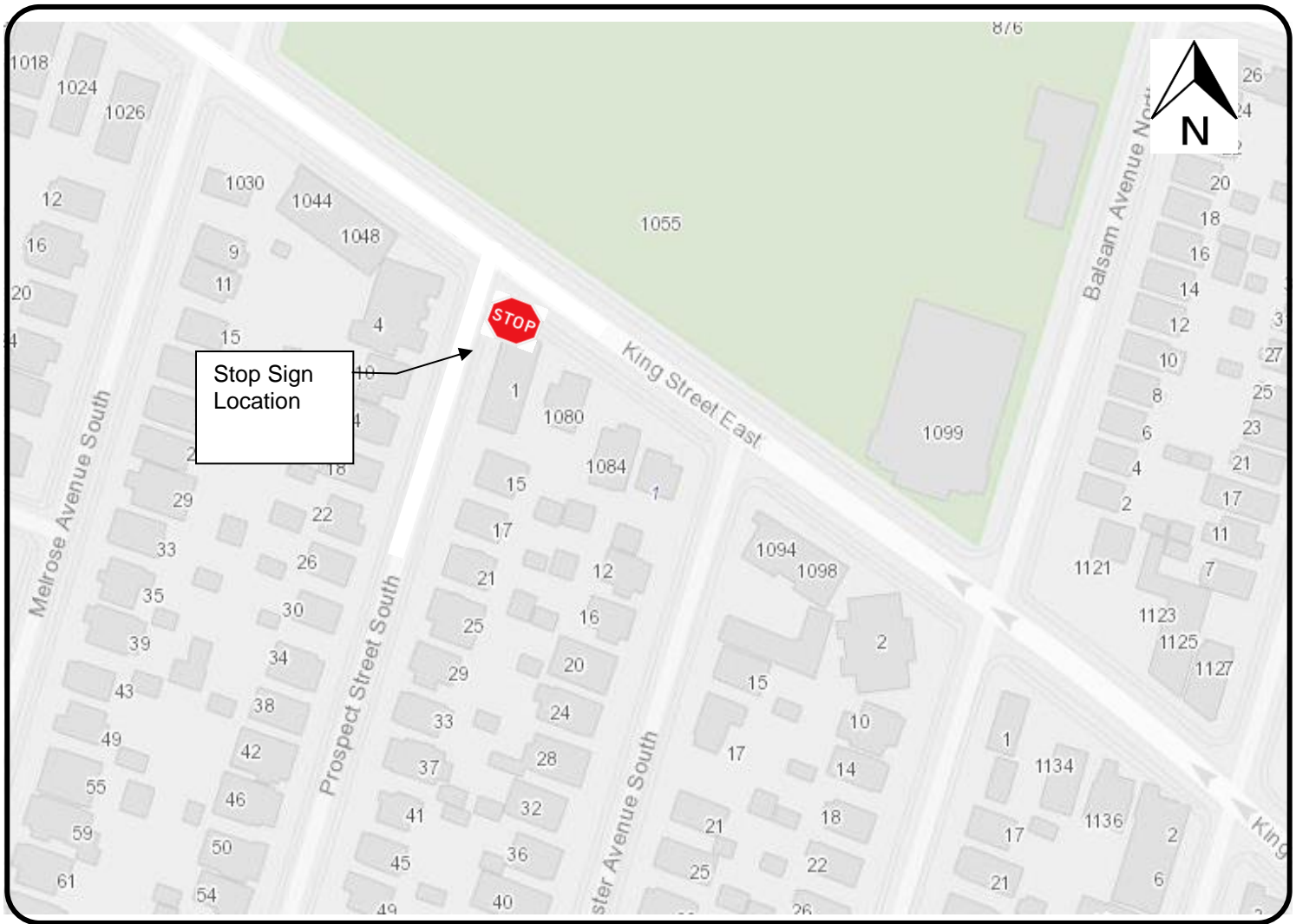


STOP SIGN LOCATION

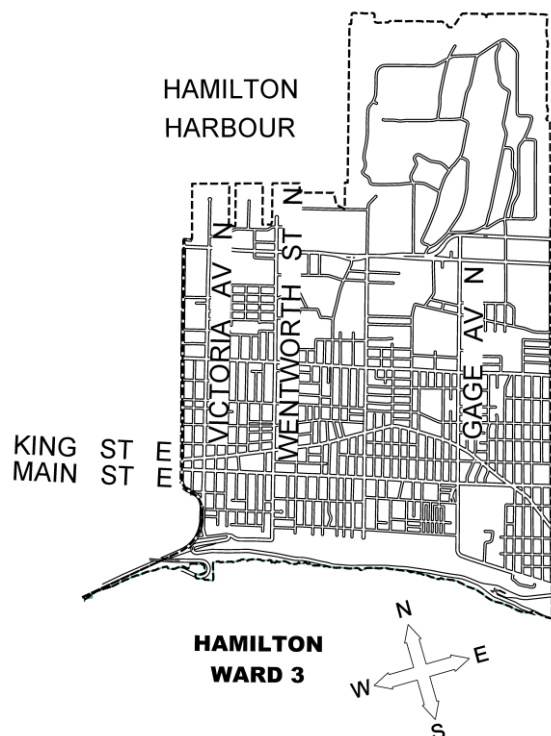
SCALE  
**NOT TO SCALE**

DATE  
**August 10, 2022**





### KEY MAP



### LOCATION PLAN

*PROPOSED STOP CONTROL:*

#### **Prospect Street South and King Street East**

Transportation Operations & Maintenance  
PUBLIC WORKS DEPARTMENT

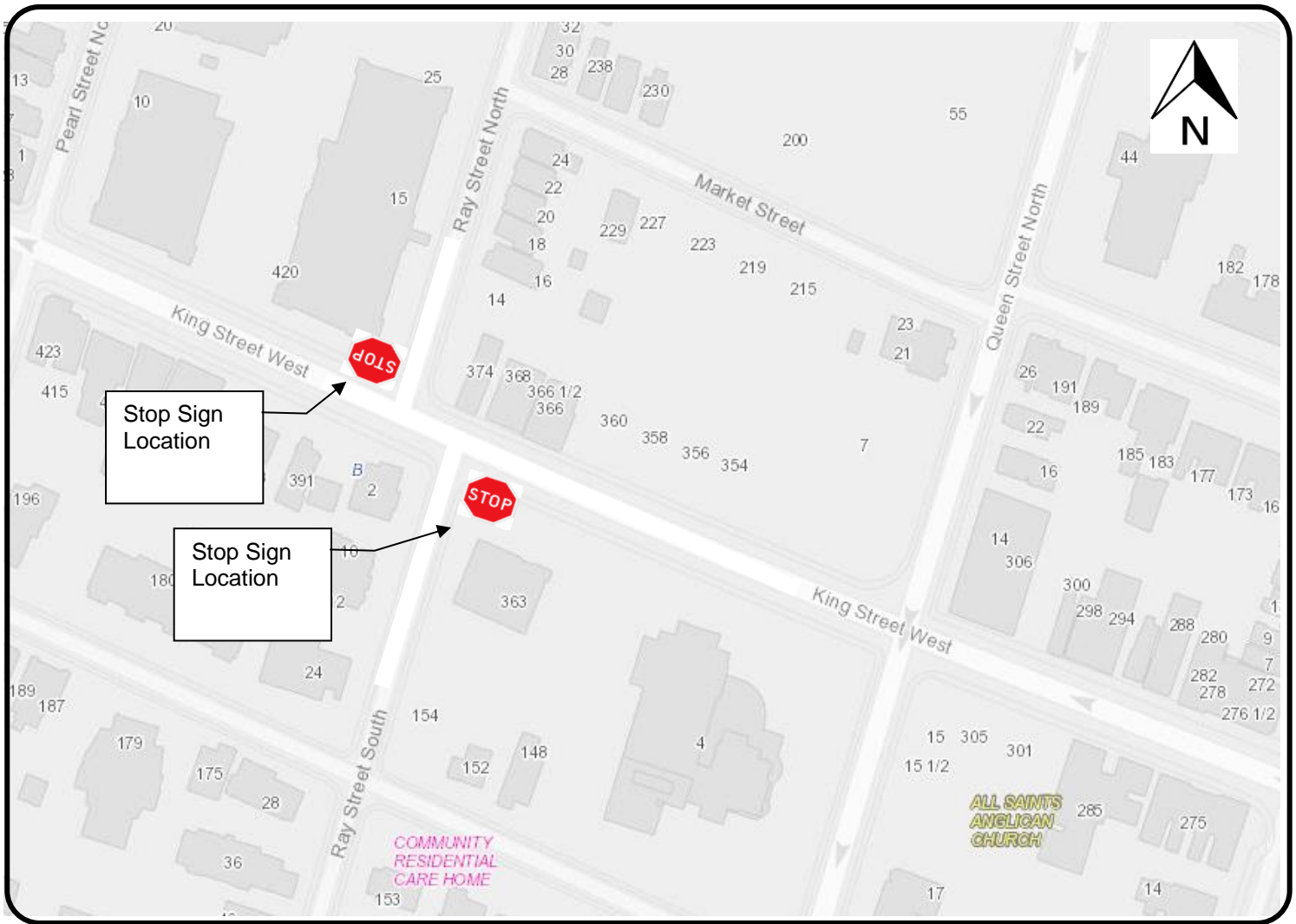
### LEGEND



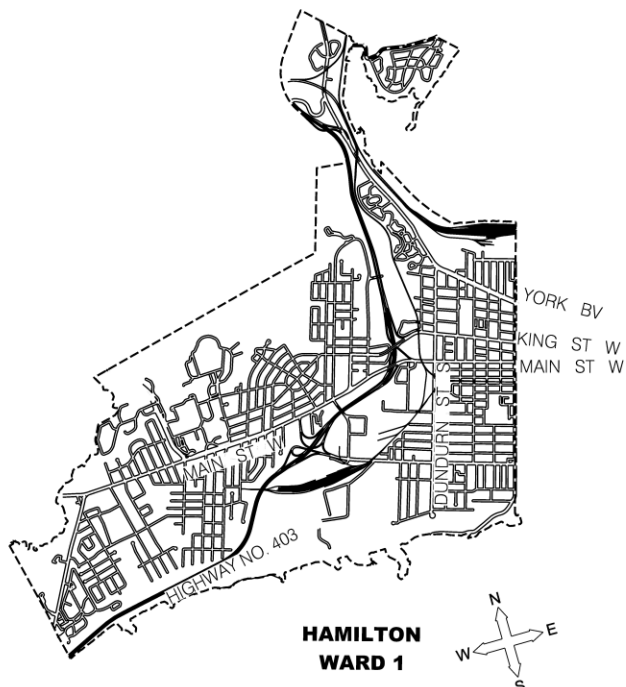
STOP SIGN LOCATION

SCALE  
**NOT TO SCALE**

DATE  
**August 10, 2022**



### KEY MAP



### LOCATION PLAN

*PROPOSED STOP CONTROL:*

#### **Ray Street South and King Street West**

Transportation Operations & Maintenance  
PUBLIC WORKS DEPARTMENT

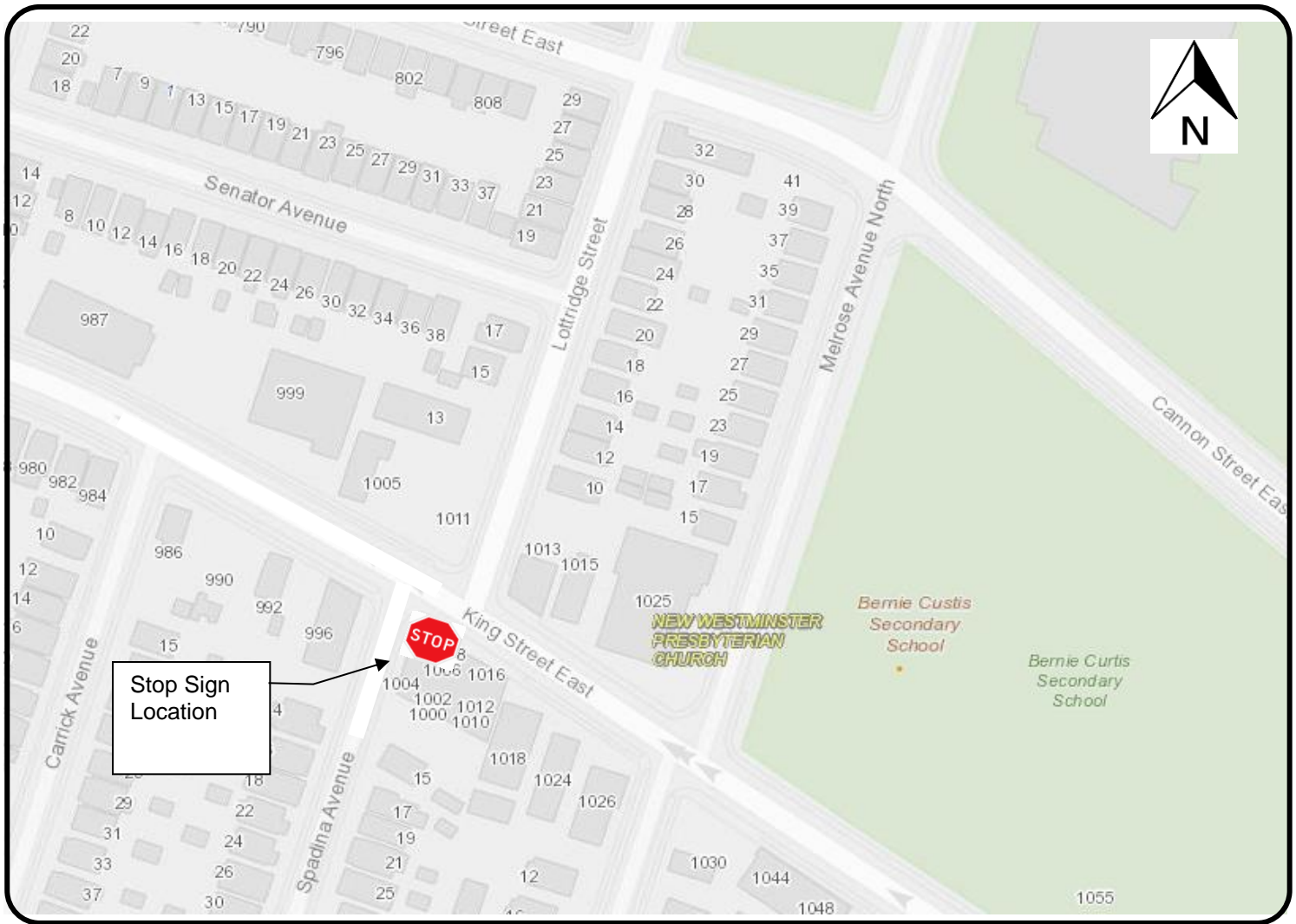
### LEGEND



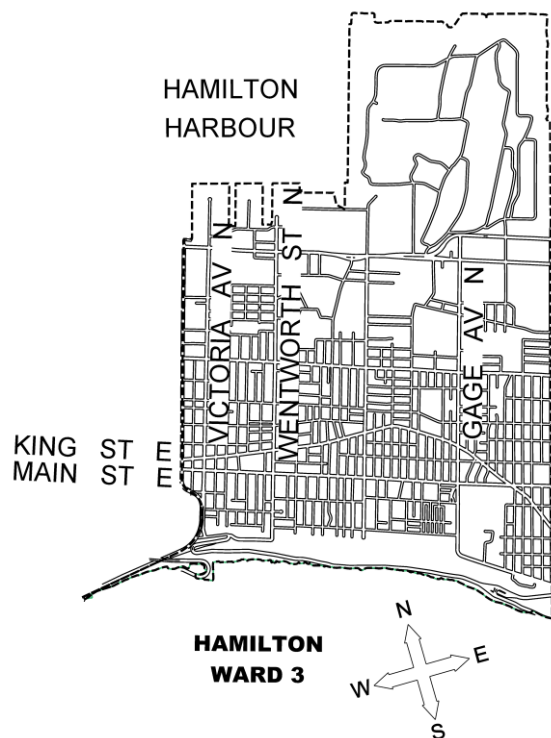
STOP SIGN LOCATION

SCALE  
**NOT TO SCALE**

DATE  
**August 10, 2022**



### KEY MAP



### LOCATION PLAN

*PROPOSED STOP CONTROL:*

#### **Spadina Avenue and King Street East**

Transportation Operations & Maintenance  
PUBLIC WORKS DEPARTMENT

### LEGEND



STOP SIGN LOCATION

SCALE  
**NOT TO SCALE**

DATE  
**August 10, 2022**