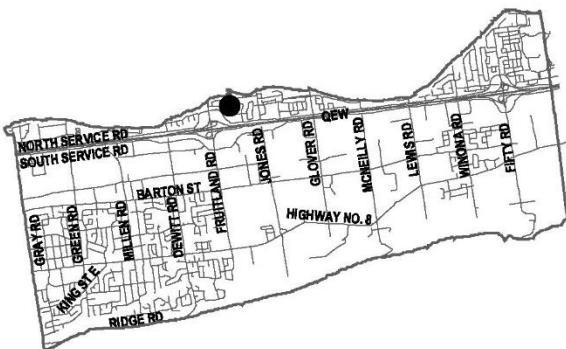


● Site Location



Key Map - Ward 10

Location Map 1 of 2



Hamilton

PLANNING AND ECONOMIC DEVELOPMENT DEPARTMENT

File Name/Number:
ZAC-17-015 & 25T-201703 & UHOPA-17-005

Date:
June 9, 2022







Appendix "A"

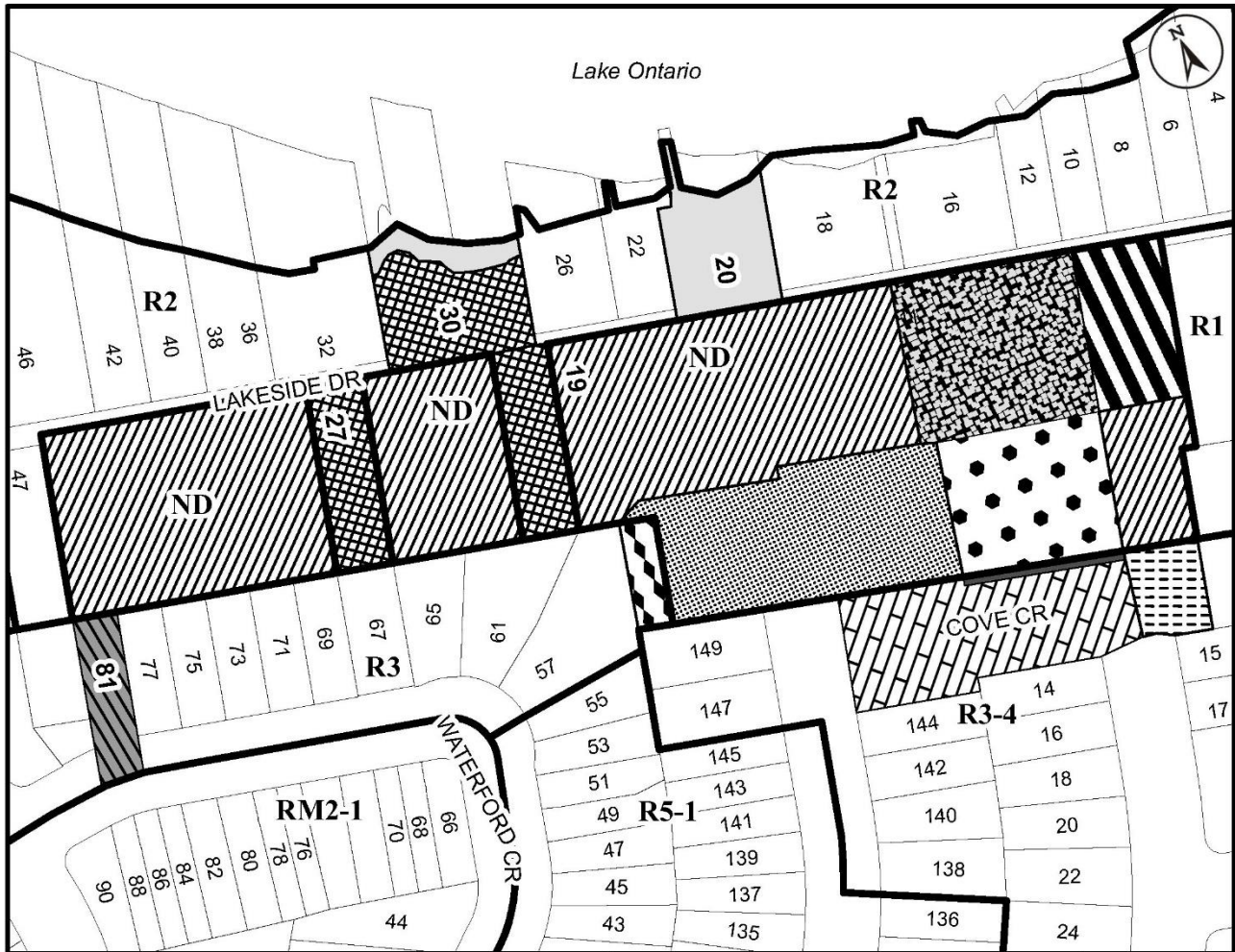
Scale:
N.T.S

Planner/Technician:
TV/VS

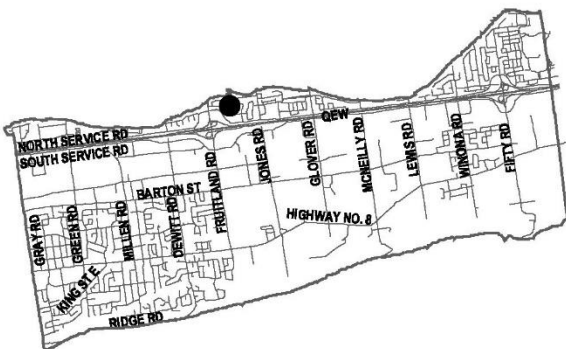
Subject Property

11, 19, 20, 21, 23, 27 and 30 Lakeside Drive and 81 Waterford Crescent

-  Block 1 – Change in zoning from the Neighbourhood Development "ND" Zone to the Single Residential "R3-46" Zone, Modified
-  Block 2 – Change in zoning from the Single Residential "R2" Zone to the Single Residential "R3-46" Zone, Modified
-  Block 3 – Change in zoning from the Single Residential "R3-4" Zone, Modified to the Single Residential "R3-46" Zone, Modified
-  Block 4 – Change in zoning from the Neighbourhood Development "ND" Zone to the Single Residential "R3-47" Zone, Modified
-  Block 5 – Change in zoning from the Single Residential "R3" Zone, Modified to the Single Residential "R3-47" Zone, Modified
-  Block 6 – Change in zoning from the Single Residential "R3-4" Zone, Modified to the Single Residential "R3-47" Zone, Modified



● Site Location



Key Map - Ward 10

Location Map 2 of 2



Hamilton

PLANNING AND ECONOMIC DEVELOPMENT DEPARTMENT

File Name/Number:
ZAC-17-015 & 25T-201703 & UHOPA-17-005

Date:
June 9, 2022







Appendix "A"

Scale:
N.T.S

Planner/Technician:
TV/VS

Subject Property

11, 19, 20, 21, 23, 27 and 30 Lakeside Drive and 81 Waterford Crescent

-  Block 7 – Change in zoning from the Neighbourhood Development "ND" Zone to the Single Residential "R3-48" Zone, Modified
-  Block 8 – Change in zoning from the Neighbourhood Development "ND" Zone to the Single Residential "R3-48(H)" Zone, Modified
-  Block 9 – Change in zoning from the Single Residential "R3" Zone to the Single Residential "R3-49" Zone, Modified
-  Block 10 – Change in zoning from the Neighbourhood Development "ND" Zone to the Single Residential "R4-38" Zone, Modified
-  Block 11 – Change in zoning from the Single Residential "R3-4" Zone, Modified to the Single Residential "R4-38" Zone, Modified
-  Lands to be zoned Conservation / Hazard Land (P5) Zone