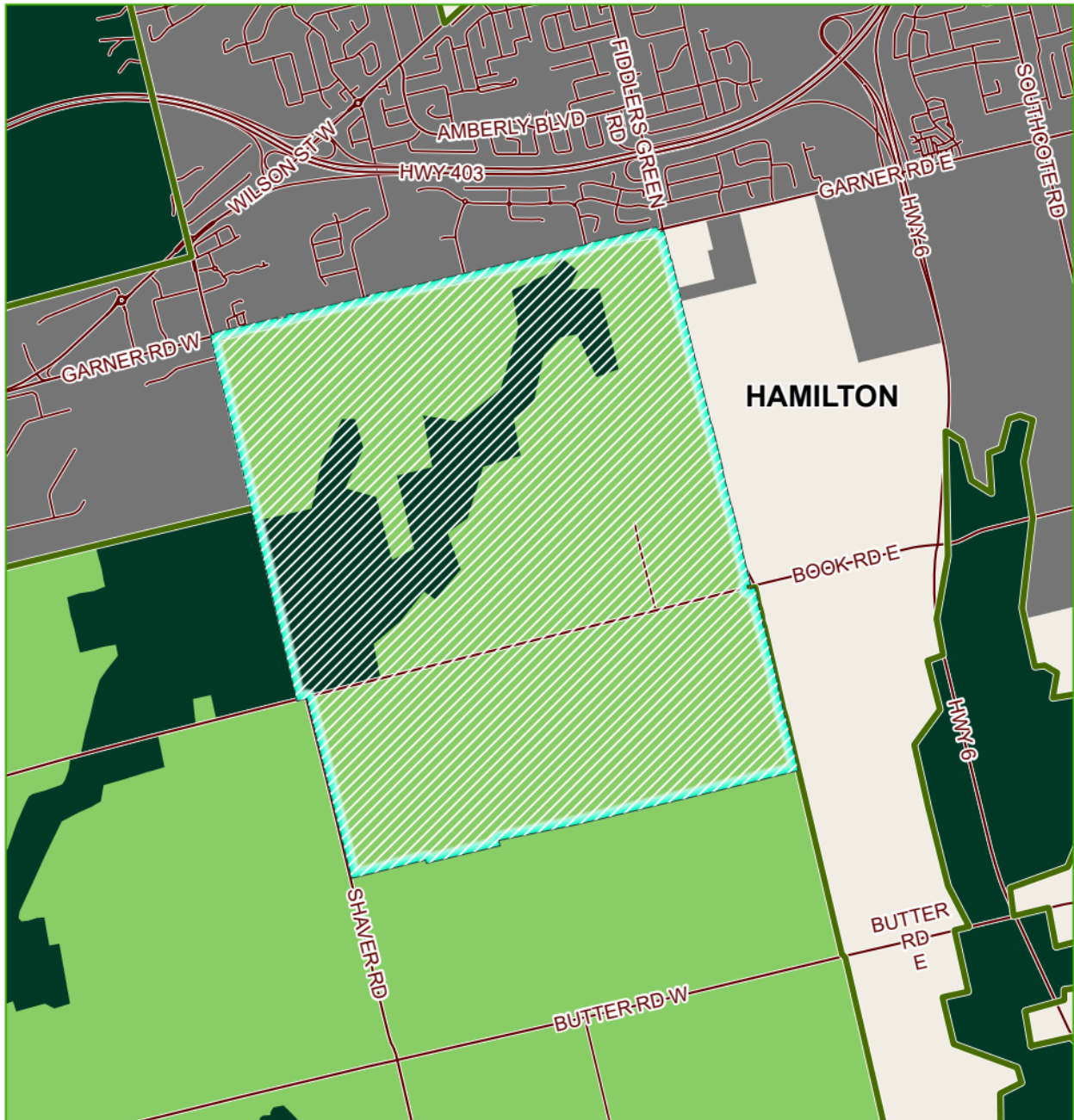


Proposed Modifications to Greenbelt Plan (Map 9) – ERO Postings 019-6216 and 19-6217 - Map 1

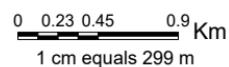


LEGEND

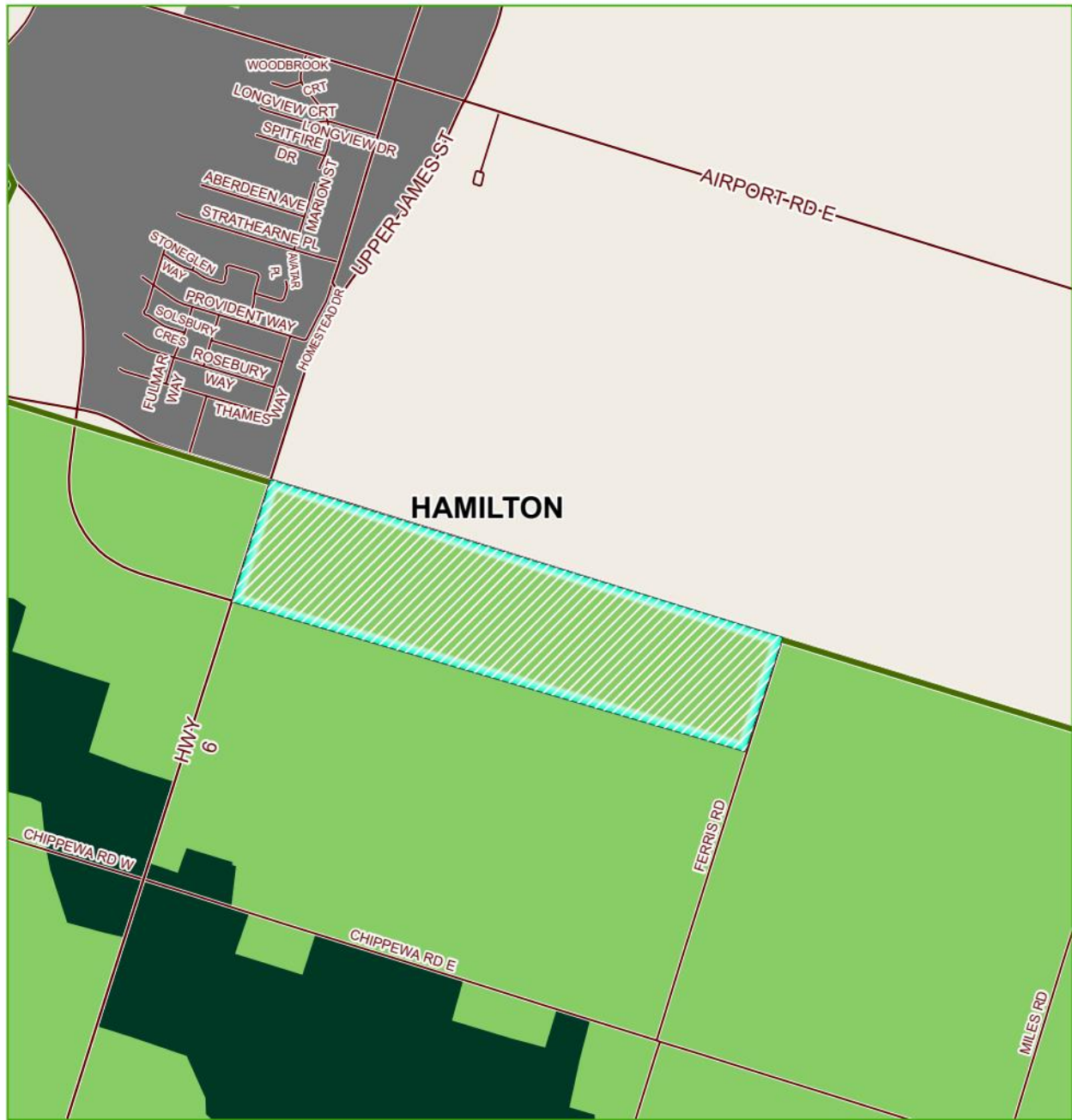


- Greenbelt Area*
- Protected Countryside
- Natural Heritage System
- Towns/Villages
- Urban River Valleys
- Settlement Areas Outside the Greenbelt
- Municipal Boundary
- Road or Highway

- Proposed Modifications
- Greenbelt Redesignation
 - Greenbelt Removal
 - ORM Redesignation



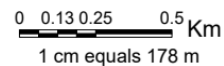
Proposed Modifications to Greenbelt Plan (Map 10) – ERO Postings 019-6216 and 19-6217 - Map 2



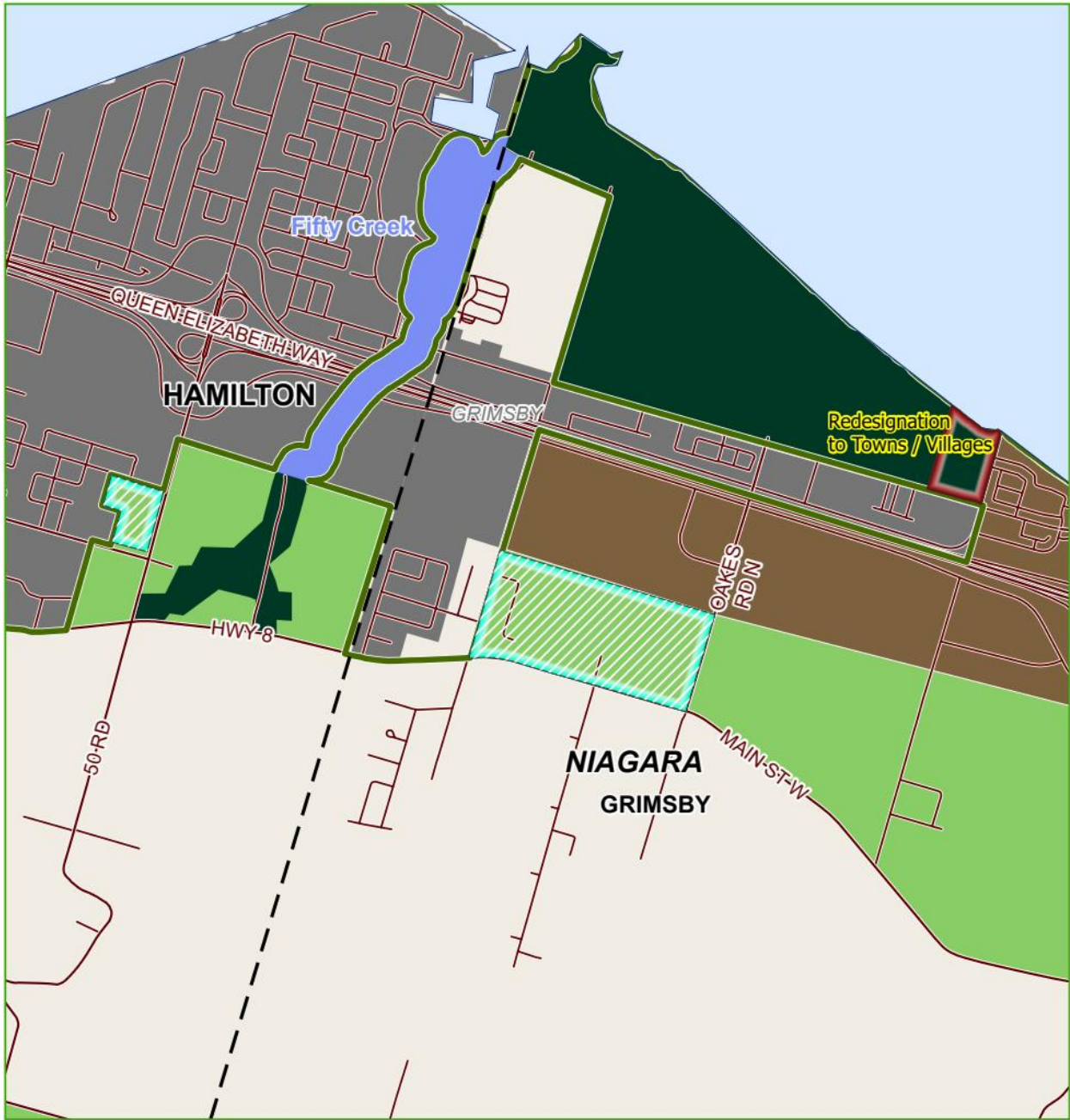
LEGEND



- | | |
|--|-------------------------------|
| Greenbelt Area* | Proposed Modifications |
| Protected Countryside | Greenbelt Redesignation |
| Natural Heritage System | Greenbelt Removal |
| Towns/Villages | ORM Redesignation |
| Urban River Valleys | |
| Settlement Areas Outside the Greenbelt | |
| Municipal Boundary | |
| Road or Highway | |



Proposed Modifications to Greenbelt Plan (Map 11) – ERO Postings 019-6216 and 19-6217 - Map 3



LEGEND



- | | |
|--|-------------------------------|
| Greenbelt Area* | Proposed Modifications |
| Protected Countryside | Greenbelt Redesignation |
| Natural Heritage System | Greenbelt Removal |
| Towns/Villages | ORM Redesignation |
| Urban River Valleys | |
| Settlement Areas Outside the Greenbelt | |
| Municipal Boundary | |
| Road or Highway | |

