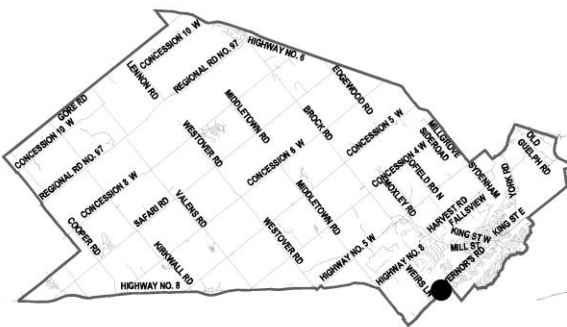


● Site Location



Key Map - Ward 13

Location Map



Hamilton

PLANNING AND ECONOMIC DEVELOPMENT DEPARTMENT

File Name/Number:
ZAC-21-003

Date:
August 10, 2022


Appendix "A"


Scale:
N.T.S

Planner/Technician:
AB/AL

Subject Property

125 Pirie Drive, Dundas (Ward 13)

 Block 1 - Change in Zoning from the Single-Detached Residential (R2) Zone to Low To Medium Density Multiple Dwelling (RM1/S-140) Zone, Modified

 Block 2 - Lands to be added to Zoning By-law 05-200 as Community Institutional (I2, 814, H126) Zone