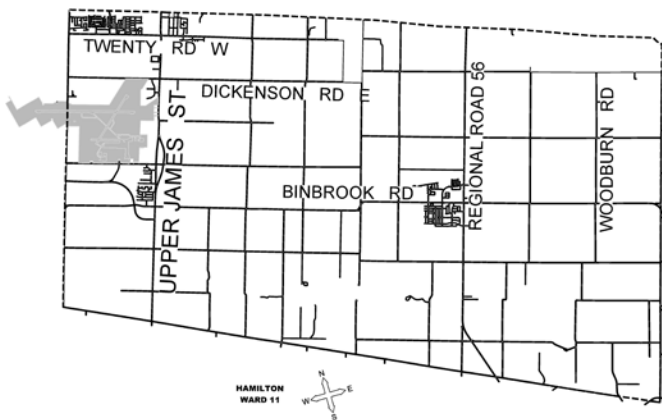


KEY MAP



LOCATION PLAN

*PROPOSED STOP CONTROL:*

- Pinnacle Court at Rosebury Way**
- Rosebury Way at Provident Way**
- Freedom Crescent/Fairey Crescent at Provident Way**

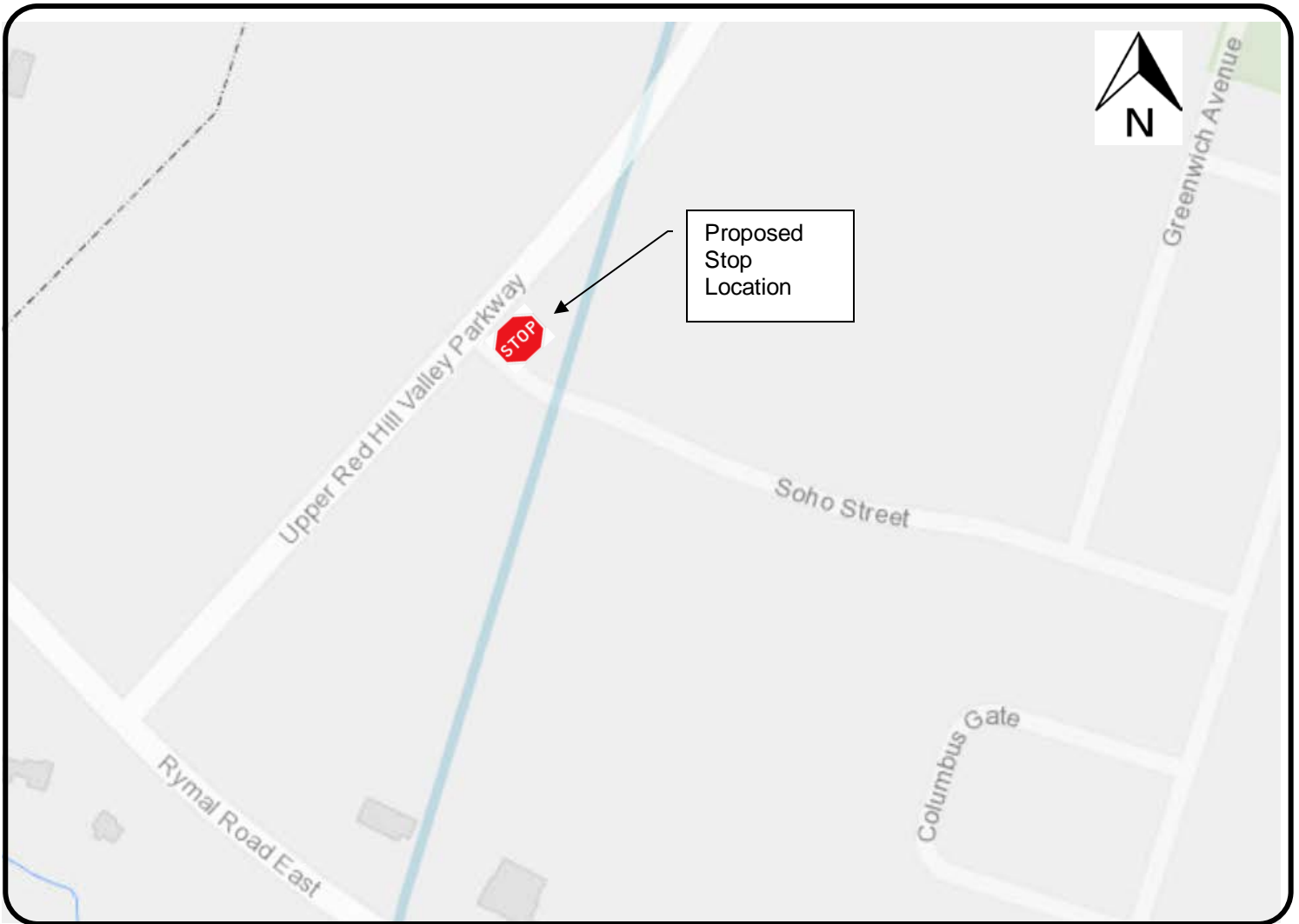
Transportation Operations & Maintenance Division  
PUBLIC WORKS DEPARTMENT

**LEGEND**

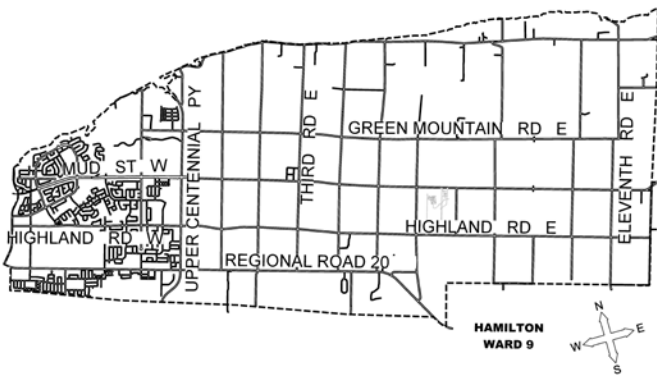
 **PROPOSED STOP**

SCALE  
**NOT TO SCALE**

DATE  
**December 7, 2020**



**KEY MAP**



**LOCATION PLAN**

*PROPOSED STOP CONTROL:*

**Soho Street at Upper Red Hill Valley Parkway**

Transportation Operations & Maintenance Division  
PUBLIC WORKS DEPARTMENT

**LEGEND**

 **PROPOSED STOP**

SCALE  
**NOT TO SCALE**

DATE  
**December 7, 2020**