










 **Lands Removed from the Greenbelt Plan Area**

**Legend**




**Urban Structure Elements**

-  Neighbourhoods
-  Employment Areas
-  Major Activity Centres
-  Major Open Space
-  Urban Expansion Area - Neighbourhoods
-  Urban Expansion Area - Employment







**Nodes**

-  Downtown Urban Growth Centre
-  Sub Regional Service
-  Community

**Corridors**

-  Primary
-  Secondary
-  Priority Transit Corridor

**Other Features**

-  Rural Area
-  John C. Munro Hamilton International Airport
-  Niagara Escarpment
-  Urban Boundary
-  Municipal Boundary
-  Lands Subject to Non Decision 113 West Harbour Setting Sail

Council Adoption: July 9, 2009  
 Ministerial Approval: March 16, 2011  
 Effective Date: August 16, 2013

**Urban Hamilton Official Plan  
 Schedule E  
 Urban Structure**

 Not To Scale  
