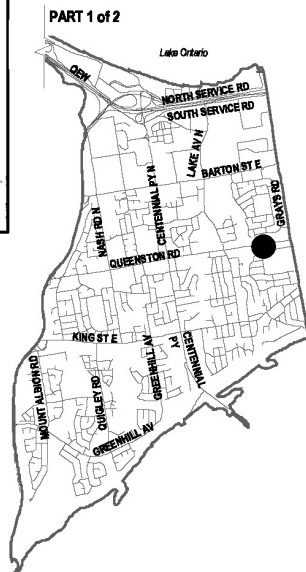
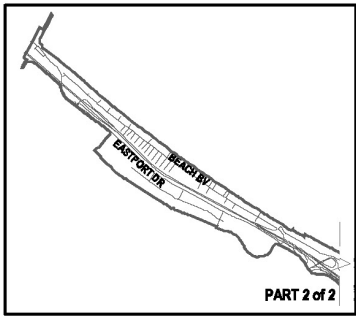


● Site Location



Key Map - Ward 5

Location Map



PLANNING AND ECONOMIC DEVELOPMENT DEPARTMENT

File Name/Number:
ZAC-23-034 & UHOPA-23-016

Date:
July 5, 2023


Appendix "A"

Scale:
N.T.S

Planner/Technician:
JL/NB

Subject Property

95-105 Highway No. 8, Stoney Creek

 Change in zoning from the Mixed Use Medium Density (C5) Zone to the Mixed Use Medium Density (C5, 862, H158) Zone