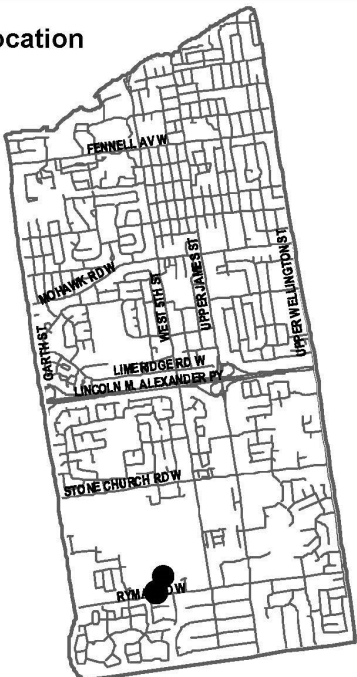


● Site Location



Key Map - Ward 8

Location Map



PLANNING AND ECONOMIC DEVELOPMENT DEPARTMENT

File Name/Number:
ZAC-20-018

Date:
July 10, 2023




Appendix "A"

Scale:
N.T.S

Planner/Technician:
MM/AL

Subject Property

212 & 220 Rymal Road West

-  Lands to be added to Zoning By-law No. 05-200 as Low Density Residential (R1, 854, H149) Zone
-  Lands to be added to Zoning By-law No. 05-200 as Low Density Residential (R1, 854, H149, H159) Zone
-  Additional lands owned by the owner

