


Location Map



 Hamilton

PLANNING AND ECONOMIC DEVELOPMENT DEPARTMENT


File Name/Number: ZAC-22-047	Date: July 4, 2023
Appendix "A"	Scale: N.T.S
Planner/Technician: MM/VS	

Subject Property

1177 & 1183 West 5th Street, Hamilton

 Block 1 - Change in Zoning from the "AA" (Agricultural) District to the "E-3/S-1830-H" (High Density Multiple Dwellings) District, Modified, Holding

1187 West 5th Street, Hamilton

 Block 2 - Change in Zoning from the "RT-20-H" (Townhouse-Maisonette) District, Holding to the "E-3/S-1830-H" (High Density Multiple Dwellings) District, Modified, Holding