



Hamilton

COMMITTEE OF ADJUSTMENT

City Hall, 5th floor, 71 Main Street West, Hamilton, ON L8P 4Y5

Telephone (905) 546-2424, ext. 4221, 3935

E-mail: cofa@hamilton.ca

NOTICE OF PUBLIC HEARING
Minor Variance

You are receiving this notice because you are either:

- Assessed owner of a property located within 60 metres of the subject property
- Applicant/agent on file, or
- Person likely to be interested in this application

APPLICATION NO.:	HM/A-23:267	SUBJECT PROPERTY:	2 CAPRICE COURT, HAMILTON
ZONE:	"C" (Urban Protected Residential)	ZONING BY-LAW:	Zoning By-law former City of Hamilton 6593, as Amended

APPLICANTS: **Owner:** TAUFEEK AMEER

The following variances are requested:

1. A lot width of at least 10.95 metres shall be permitted instead of the required lot width of at least 12.0 metres.

PURPOSE & EFFECT: To facilitate the severance of an existing lot/parcel.

Notes:

1. Insufficient information was provided to determine lot area for the severed and retained lands. Section 9.4 of the Former Hamilton Zoning By-law 6593 requires a minimum lot area of 260.0 square metres. If compliance with Section 9.4 cannot be achieved additional variances will be required.
2. No details were provided for the proposed use of the severed lands. Future development shall conform with Section nine (9) of the Former Hamilton Zoning By-law 6593.
3. Insufficient information was provided to determine zoning compliance for yard encroachment. Additional variances may be required if conformity cannot be achieved.

This Notice must be posted by the owner of any land which contains seven or more residential units so that it is visible to all residents.

This application will be heard by the Committee as shown below:

DATE:	Thursday, November 2, 2023
TIME:	9:35 a.m.
PLACE:	Via video link or call in (see attached sheet for details)
	2nd floor City Hall, room 222 (see attached sheet for details), 71 Main St. W., Hamilton
	To be streamed (viewing only) at www.hamilton.ca/committeeofadjustment

For more information on this matter, including access to drawings illustrating this request and other information submitted:

- Visit www.hamilton.ca/committeeofadjustment
- Visit Committee of Adjustment staff at 5th floor City Hall, 71 Main St. W., Hamilton
- Call 905-546-CITY (2489) or 905-546-2424 extension 4221, 4130, or 3935

PUBLIC INPUT

Written: If you would like to submit written comments to the Committee of Adjustment you may do so via email or hardcopy. Please see attached page for complete instructions, including deadlines for submitting to be seen by the Committee.

Orally: If you would like to speak to this item at the hearing you may do so via video link, calling in, or attending in person. Please see attached page for complete instructions, including deadlines for registering to participate virtually and instructions for check in to participate in person.

FURTHER NOTIFICATION

If you wish to be notified of future Public Hearings, if applicable, regarding HM/A-23:267, you must submit a written request to cofa@hamilton.ca or by mailing the Committee of Adjustment, City of Hamilton, 71 Main Street West, 5th Floor, Hamilton, Ontario, L8P 4Y5.

If you wish to be provided a Notice of Decision, you must attend the Public Hearing and file a written request with the Secretary-Treasurer by emailing cofa@hamilton.ca or by mailing the Committee of Adjustment, City of Hamilton, 71 Main Street West, 5th Floor, Hamilton, Ontario, L8P 4Y5.



 Subject Lands

DATED: October 17, 2023

Jamila Sheffield,
Secretary-Treasurer
Committee of Adjustment

Information respecting this application is being collected under the authority of the Planning Act, R.S.O., 1990, c. P. 13. All comments and opinions submitted to the City of Hamilton on this matter, including the name, address, and contact information of persons submitting comments and/or opinions, will become part of the public record and will be made available to the Applicant and the general public, and may include posting electronic versions.



Hamilton

COMMITTEE OF ADJUSTMENT

City Hall, 5th floor, 71 Main Street West, Hamilton, ON L8P 4Y5

Telephone (905) 546-2424, ext. 4221, 3935

E-mail: cofa@hamilton.ca

PARTICIPATION PROCEDURES

Written Submissions

Members of the public who would like to participate in a Committee of Adjustment meeting are able to provide comments in writing or via email in advance of the meeting. Comments can be submitted by emailing cofa@hamilton.ca or by mailing the Committee of Adjustment, City of Hamilton, 71 Main Street West, 5th Floor, Hamilton, Ontario, L8P 4Y5. **Comments must be received by noon two days before the Hearing.**

Comment packages are available two days prior to the Hearing and are available on our website: www.hamilton.ca/committeeofadjustment

Oral Submissions

Members of the public are also able to provide oral comments regarding Committee of Adjustment Hearing items by participating Virtually through Webex via computer or phone or by attending the Hearing In-person. Participation Virtually requires pre-registration in advance. Please contact staff for instructions if you wish to make a presentation containing visual materials.

1. Virtual Oral Submissions

Interested members of the public, agents, and owners must register by noon the day before the hearing to participate Virtually.

To register to participate Virtually by Webex either via computer or phone, please contact Committee of Adjustment staff by email cofa@hamilton.ca. The following information is required to register: Committee of Adjustment file number, hearing date, name and mailing address of each person wishing to speak, if participation will be by phone or video, and if applicable the phone number they will be using to call in.

A separate registration for each person wishing to speak is required. Upon registering for a meeting, members of the public will be emailed a link for the Webex meeting the Wednesday afternoon before the hearing. The link must not be shared with others as it is unique to the registrant.

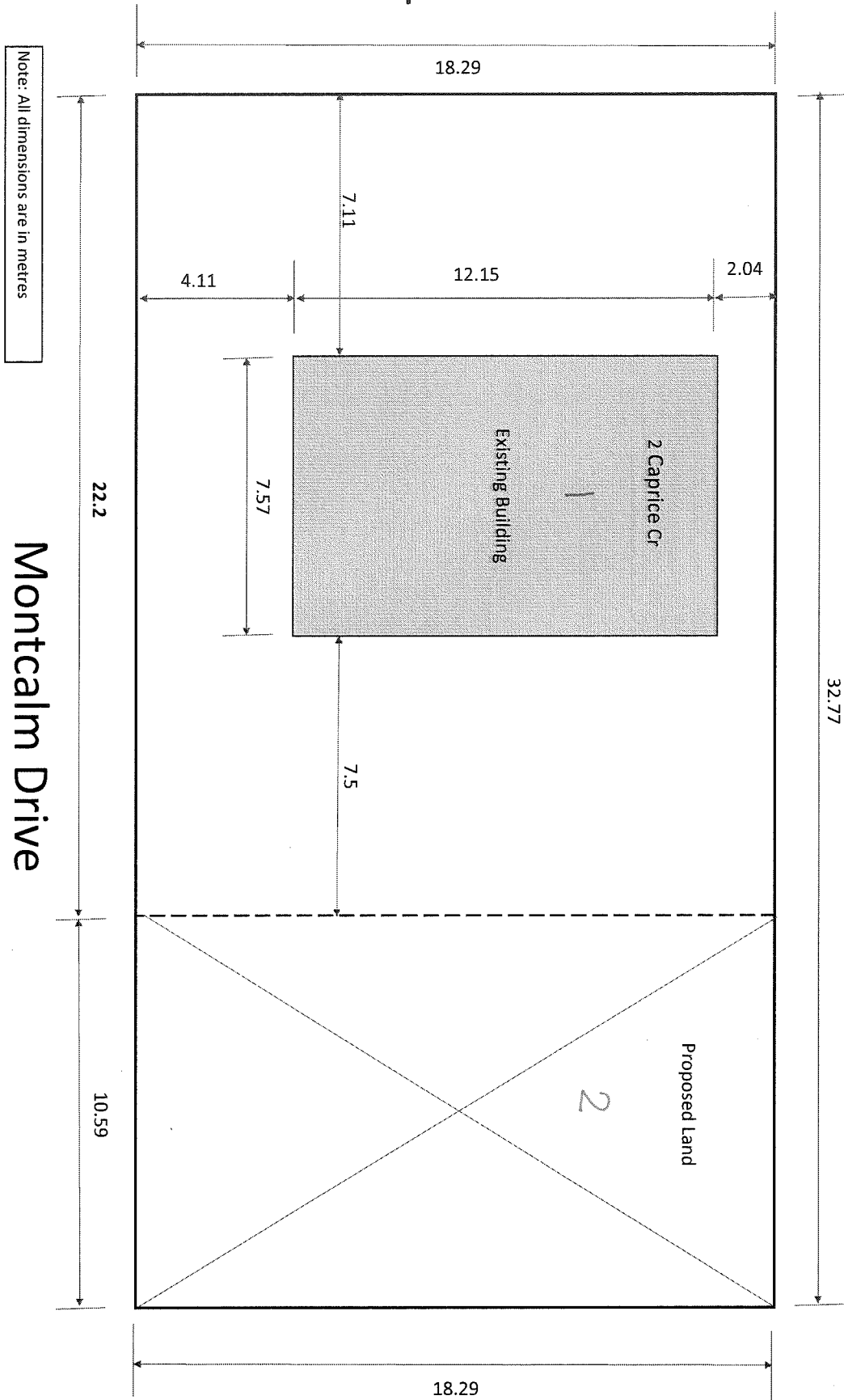
2. In person Oral Submissions

Interested members of the public, agents, and owners who wish to participate in person must sign in at City Hall room 222 (2nd floor) no less than 10 minutes before the time of the Public Hearing as noted on the Notice of Public Hearing.

We hope this is of assistance and if you need clarification or have any questions, please email cofa@hamilton.ca or by phone at 905-546-2424 ext. 4221.


Please note: Webex (video) participation requires either a compatible computer or smartphone and an application (app/program) must be downloaded by the interested party in order to participate. It is the interested party's responsibility to ensure that their device is compatible and operating correctly prior to the Hearing.

Caprice Crt

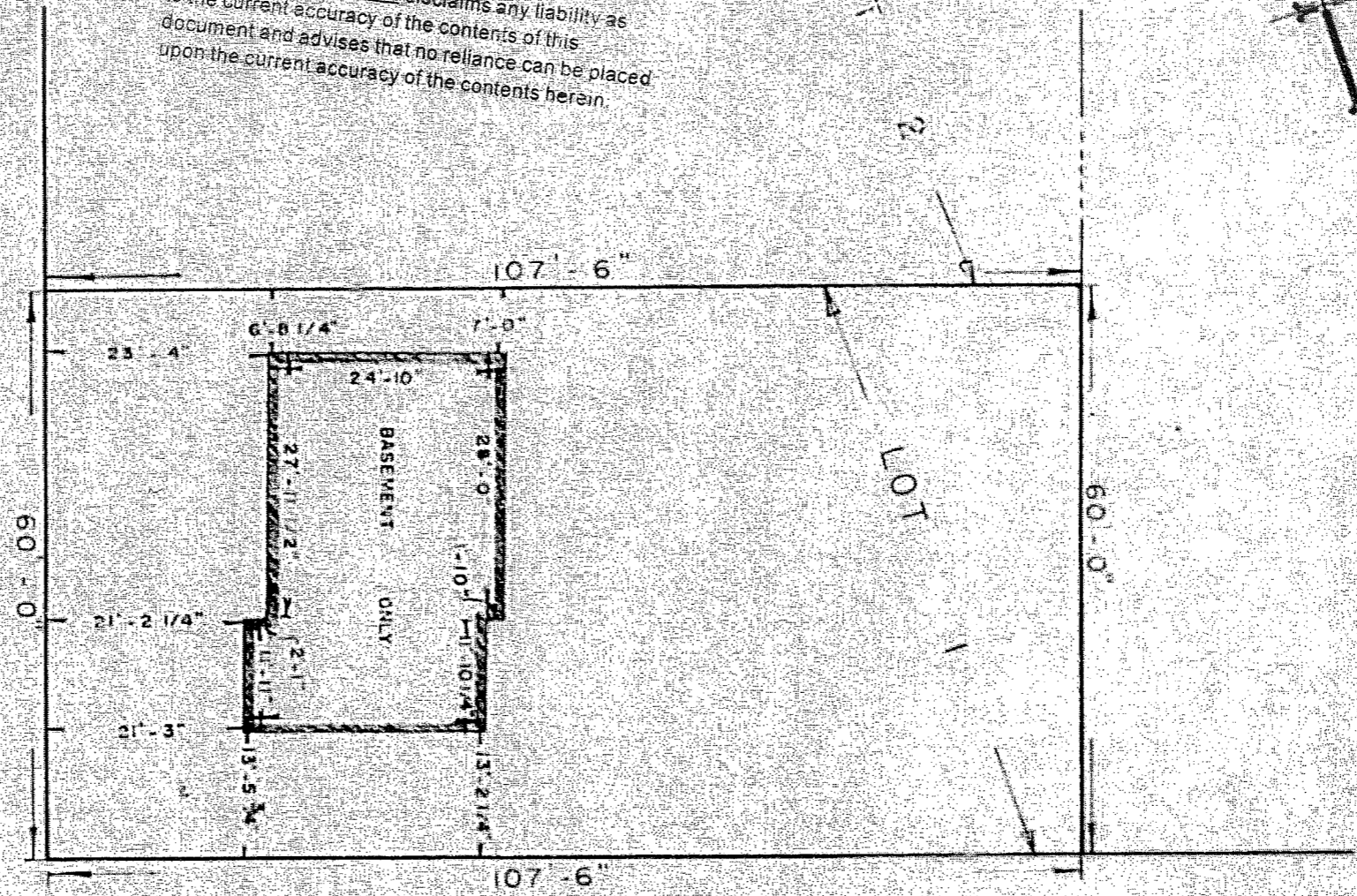


72251

PLAN
 SHOWING
 LOT 1 - ROLSTON MANOR No. 3
 REG'D PLAN No. 1376
 IN THE
 CITY OF HAMILTON
 SCALE 1" = 20'



The CITY OF HAMILTON disclaims any liability as to the current accuracy of the contents of this document and advises that no reliance can be placed upon the current accuracy of the contents herein.



CAPRICE COURT

COURTY

MONTCALM

DRIVE

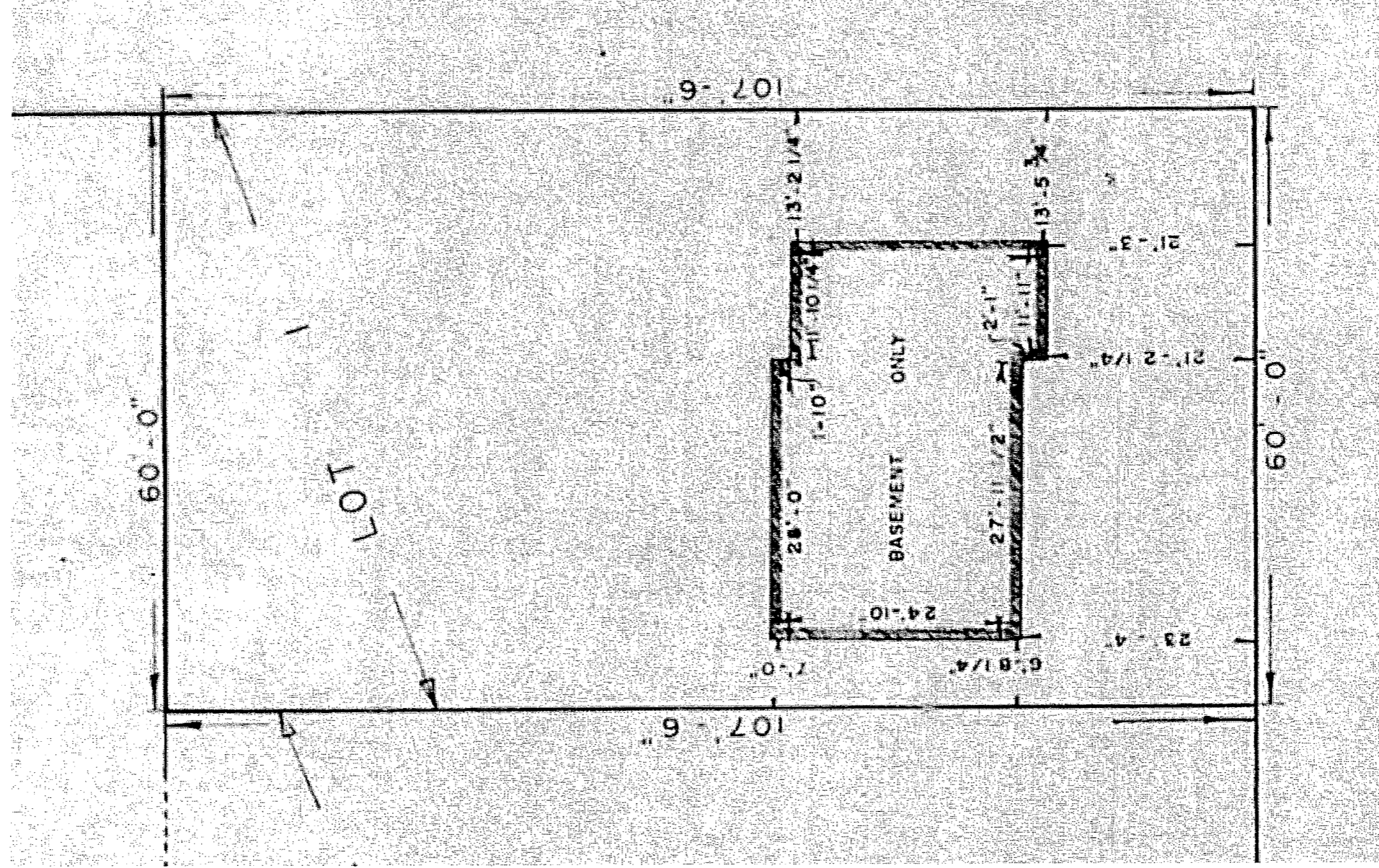
A. J. CLARKE, O.L.S.
 415 PROFESSIONAL ARTS BLDG
 HAMILTON, ONTARIO

ONTARIO LAND SURVEYOR


NOVEMBER 21, 1987

H-4657


The CITY OF HAMILTON disclaims any liability as to the current accuracy of the contents of this document and advises that no reliance can be placed upon the current accuracy of the contents herein.



65-3
 DOUBLE
 CLIP

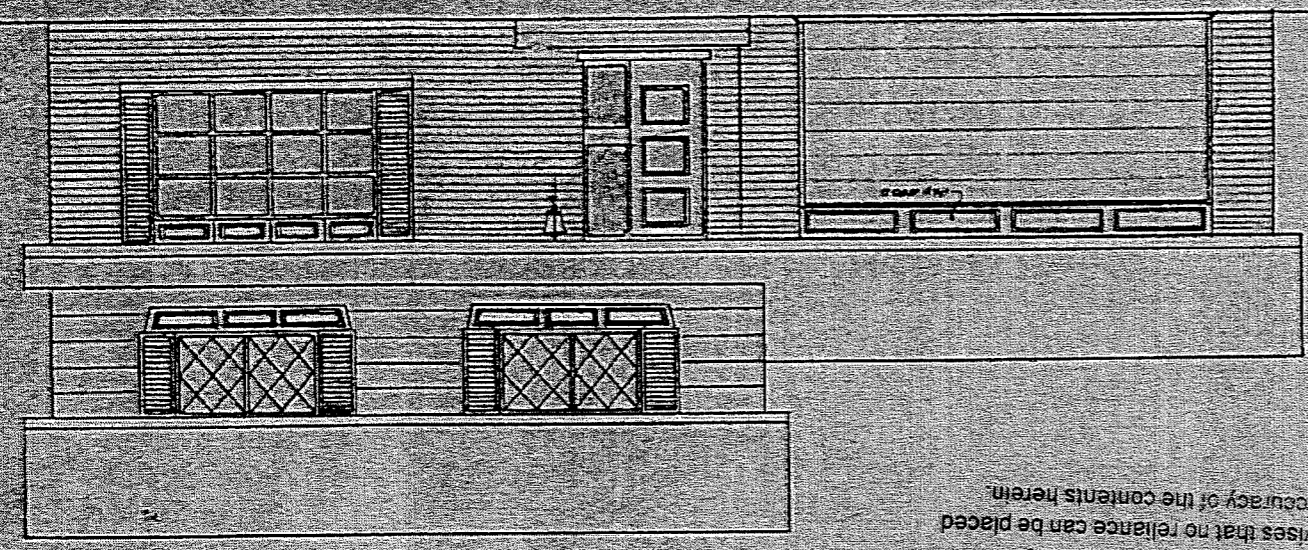


BEAM CLAD WITH 1/2" PLATE
 ON MAIN SIDE




BOX BEAM - 11'-7 1/2" LONG
 11'-0" HIGH

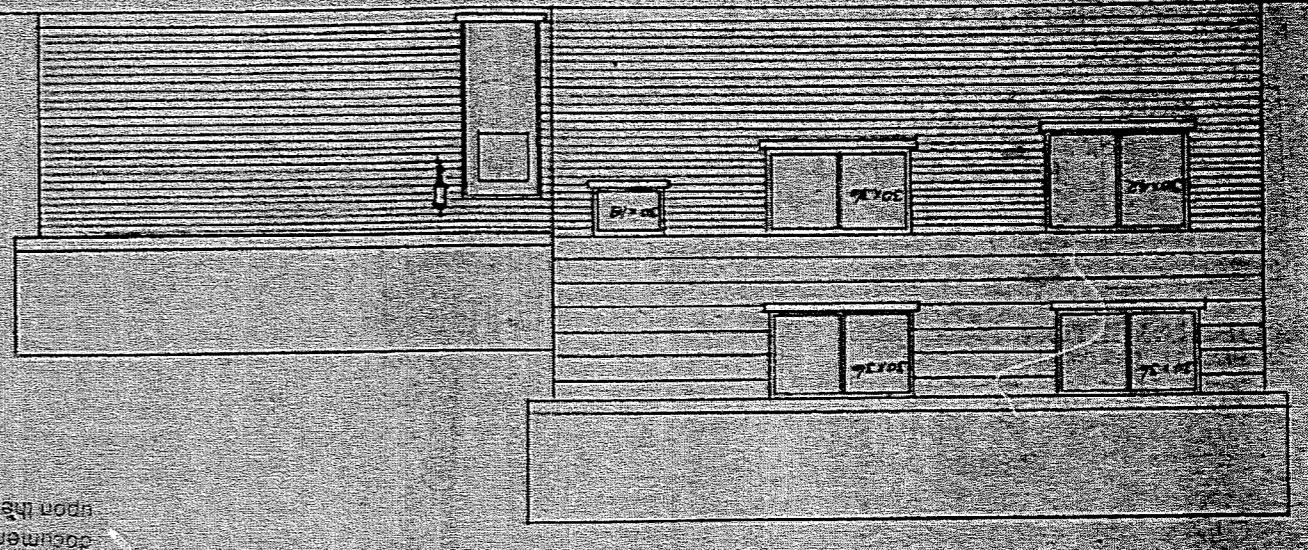
FRONT ELEVATION



SEE PLANS
 FOR
 FINISHES

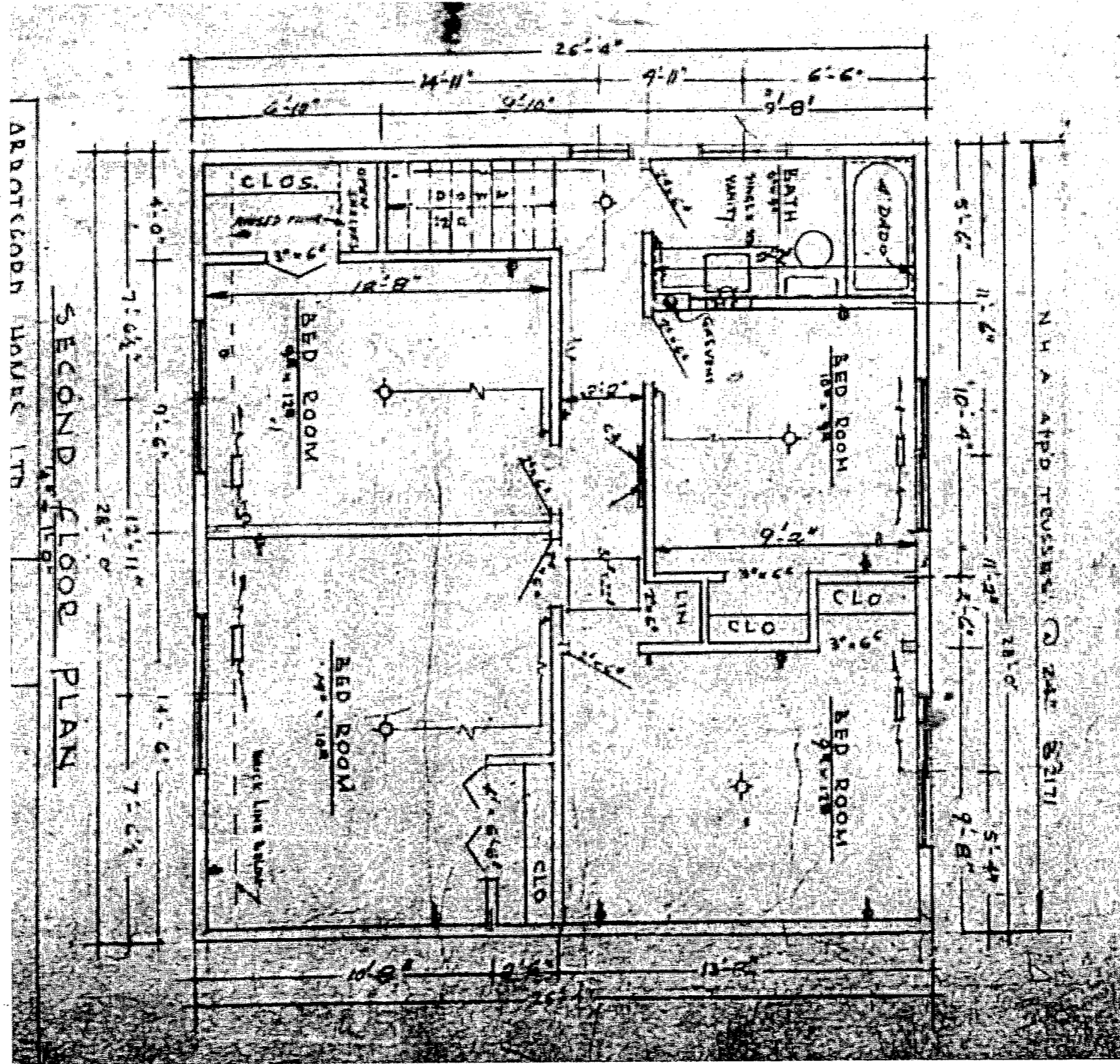


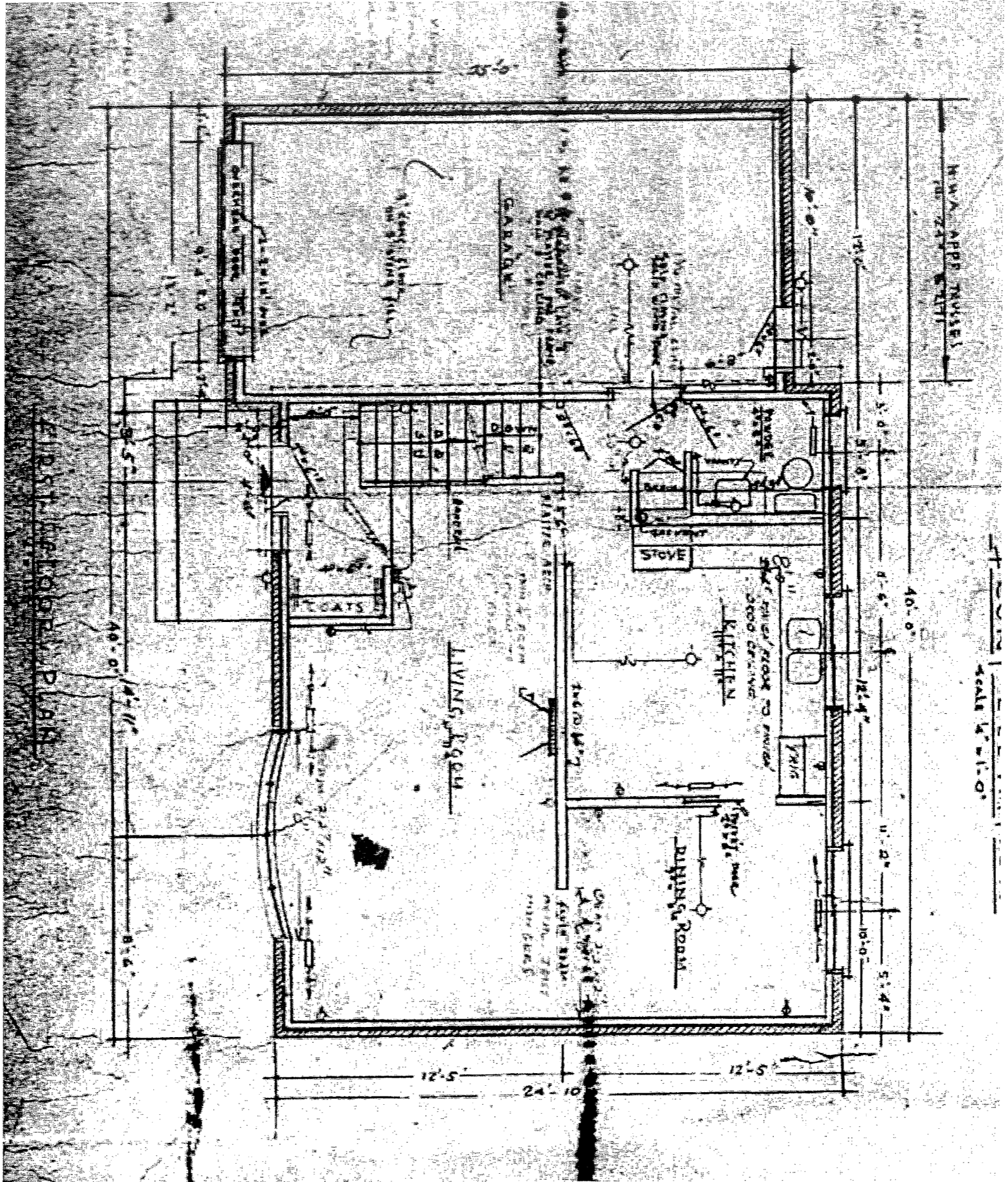
REAR ELEVATION



The CITY OF HAMILTON disclaims any liability as
 to the current accuracy of the contents of this
 document and advises that no reliance can be placed
 upon the current accuracy of the contents herein

The CITY OF HAMILTON disclaims any liability as to the current accuracy of the contents of this document and advises that no reliance can be placed upon the current accuracy of the contents herein.

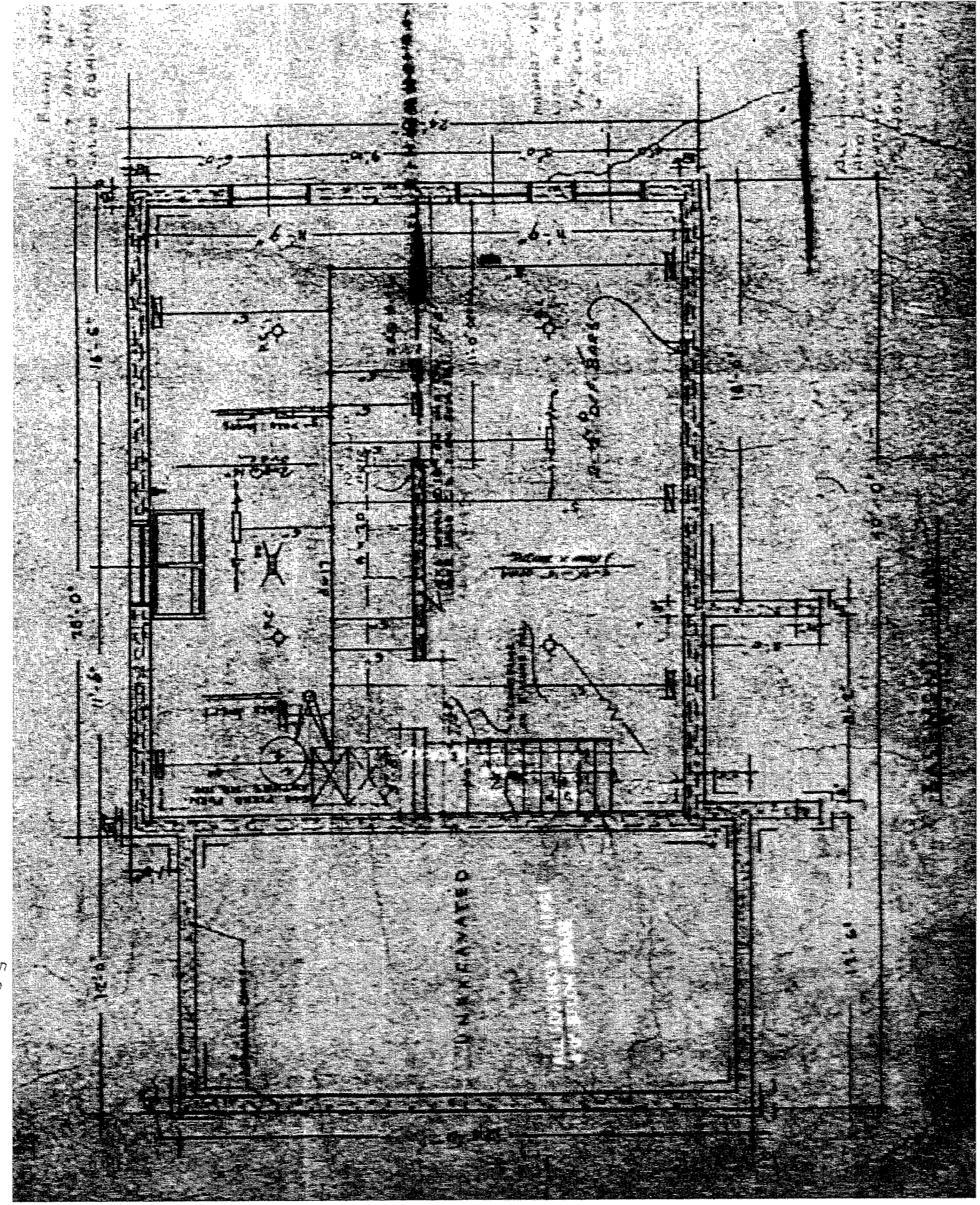





The CITY OF HAMILTON disclaims any liability as to the current accuracy of the contents of this document and advises that no reliance can be placed upon the current accuracy of the contents herein.

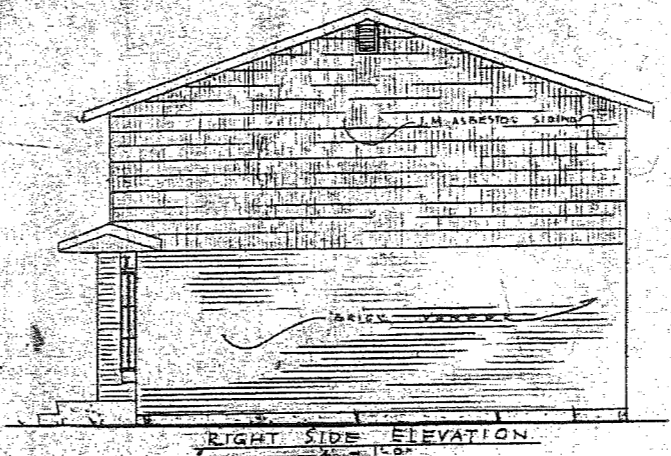
SCALE 1/4" = 1'-0"

The CITY OF HAMILTON disclaims any liability as to the current accuracy of the contents of this document and advises that no reliance can be placed upon the current accuracy of the contents herein.






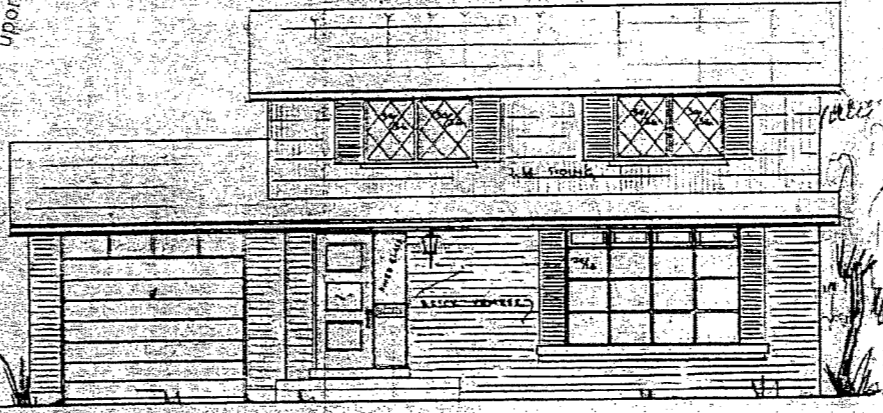
LEFT SIDE ELEVATION



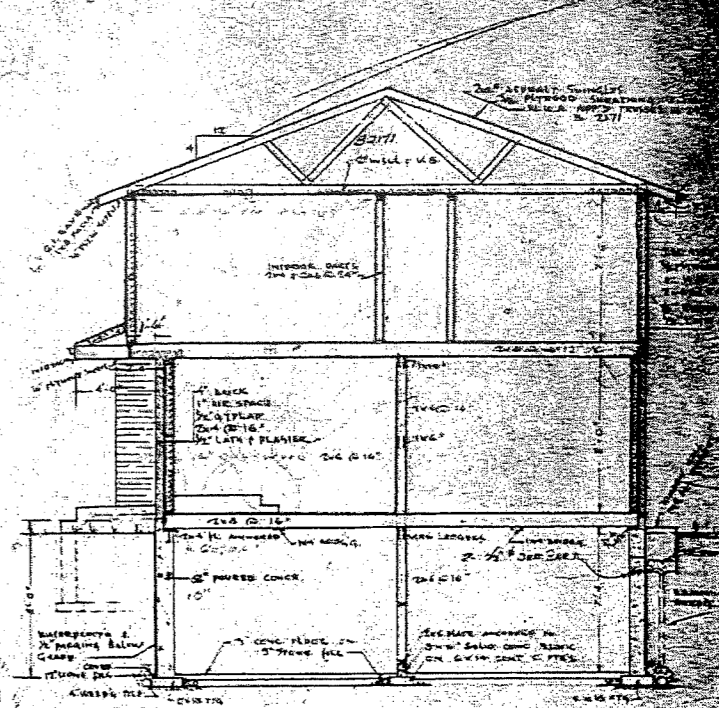
RIGHT SIDE ELEVATION



REAR ELEVATION

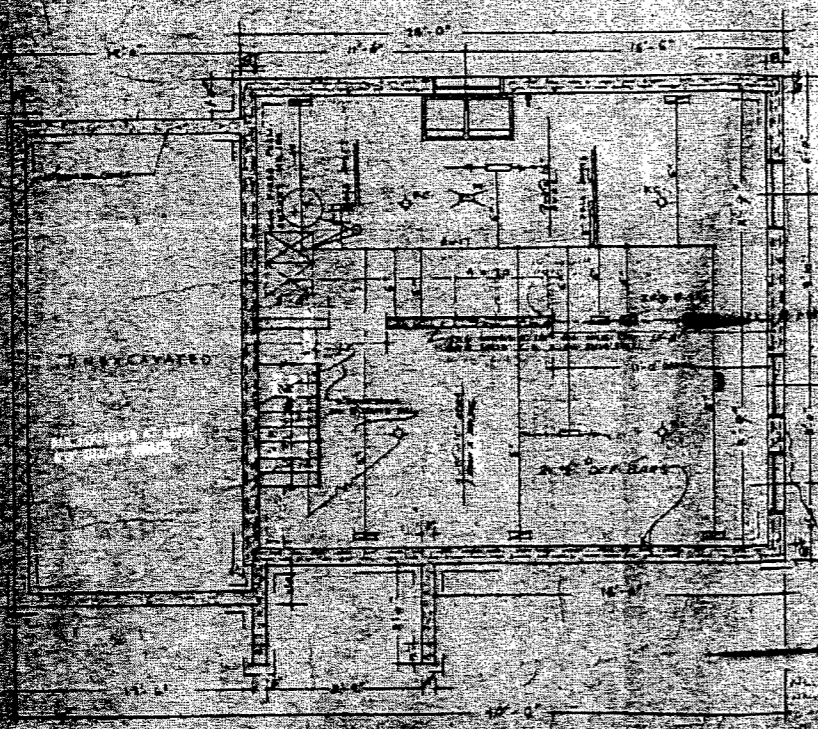


FRONT ELEVATION

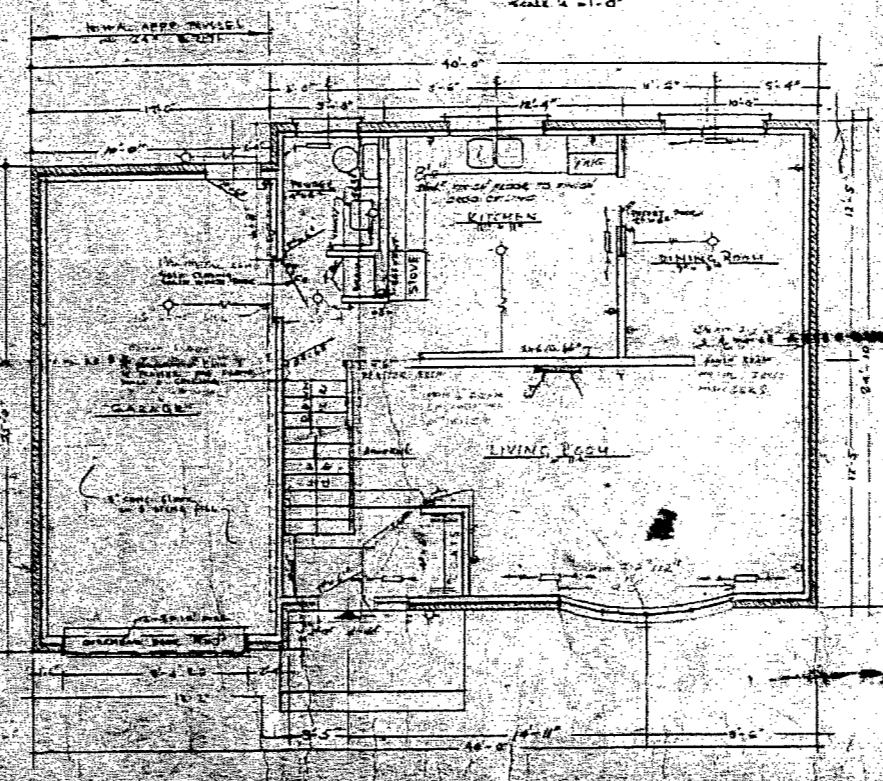


CROSS SECTION

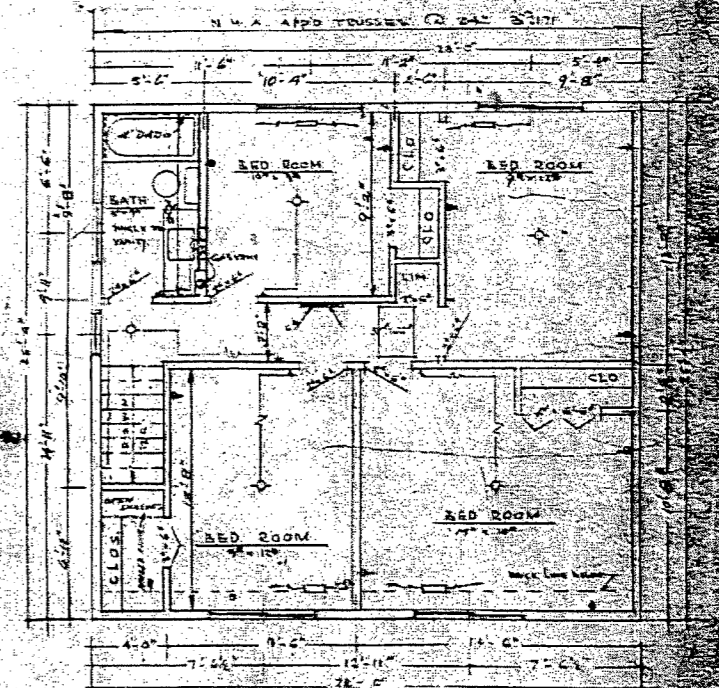
NOTES: ELEC. WALL PLUGS & SWITCHES TO MEET N.A. STANDARDS
 ALL ROOM DIMENSIONS ARE APPROX
 GLASS SIZES SHOWN ON FLOOR PLAN
 DOUBLE JOISTS UNDER ALL PARALLEL DIMENSIONS



BASEMENT PLAN



FIRST FLOOR PLAN



SECOND FLOOR PLAN

The CITY OF HAMILTON disclaims any liability as to the current accuracy of the contents of this document and advises that no reliance can be placed upon the current accuracy of the contents herein.

ABBOTSFORD HOMES LTD. HAMILTON - ONTARIO	REVISIONS	PLANS & ELEVATIONS OF TWO STOREY ROOM HOUSE WITH ATTACHED GARAGE
65-3 GARAGE LT. HD.		
DATE: FEB. 1965	DRAWN BY: [Signature]	



Hamilton

Committee of Adjustment
City Hall, 5th Floor,
71 Main St. W.,
Hamilton, ON L8P4Y5

Phone: (905) 546-2424 ext. 4221
Email: cofa@hamilton.ca

APPLICATION FOR A MINOR VARIANCE/PERMISSION
UNDER SECTION 45 OF THE *PLANNING ACT*

1. APPLICANT INFORMATION

	NAME	
Registered Owners(s)	Taufeek Ameer	
Applicant(s)	Taufeek Ameer	
Agent or Solicitor		

1.2 All correspondence should be sent to Purchaser Owner
 Applicant Agent/Solicitor

1.3 Sign should be sent to Purchaser Owner
 Applicant Agent/Solicitor

1.4 Request for digital copy of sign Yes* No

If YES, provide email address where sign is to be sent

1.5 All correspondence may be sent by email Yes* No

If Yes, a valid email must be included for the registered owner(s) AND the Applicant/Agent (if applicable). Only one email address submitted will result in the voiding of this service. This request does not guarantee all correspondence will sent by email.

2. LOCATION OF SUBJECT LAND

2.1 Complete the applicable sections:

Municipal Address	2 Caprice Crt, Hamilton, ON, L9C 2N5		
Assessment Roll Number	251808098108650		
Former Municipality			
Lot		Concession	
Registered Plan Number	1376	Lot(s)	
Reference Plan Number (s)		Part(s)	

2.2 Are there any easements or restrictive covenants affecting the subject land?

Yes No

If YES, describe the easement or covenant and its effect:

3. PURPOSE OF THE APPLICATION

Additional sheets can be submitted if there is not sufficient room to answer the following questions. Additional sheets must be clearly labelled

All dimensions in the application form are to be provided in metric units (millimetres, metres, hectares, etc.)

3.1 Nature and extent of relief applied for:

Creation of a new lot

Second Dwelling Unit

Reconstruction of Existing Dwelling

3.2 Why it is not possible to comply with the provisions of the By-law?

The width of the proposed land is 10.59 m while the width requirement as per Section nine "C" is 12.0 m.

3.3 Is this an application 45(2) of the Planning Act.

Yes

No

If yes, please provide an explanation:

4. DESCRIPTION OF SUBJECT LAND AND SERVICING INFORMATION

4.1 Dimensions of Subject Lands:

Lot Frontage	Lot Depth	Lot Area	Width of Street
10.59 m	18.29 m	193.69 sq.m	12m

4.2 Location of all buildings and structures on or proposed for the subject lands:
(Specify distance from side, rear and front lot lines)

Existing:

Type of Structure	Front Yard Setback	Rear Yard Setback	Side Yard Setbacks	Date of Construction
House	7.11 m	7.5 m	4.11 m	10/11/1967

Proposed:

Type of Structure	Front Yard Setback	Rear Yard Setback	Side Yard Setbacks	Date of Construction
House	6.0 m	7.5 m	1.2 m	

4.3. Particulars of all buildings and structures on or proposed for the subject lands (attach additional sheets if necessary):

Existing:

Type of Structure	Ground Floor Area	Gross Floor Area	Number of Storeys	Height
House	117.6	235	2	6.0 m

Proposed:

Type of Structure	Ground Floor Area	Gross Floor Area	Number of Storeys	Height
House	80	160	2	6.0 m

- 4.4 Type of water supply: (check appropriate box)
- publicly owned and operated piped water system
 - privately owned and operated individual well

- lake or other water body
- other means (specify)

- 4.5 Type of storm drainage: (check appropriate boxes)
- publicly owned and operated storm sewers
 - swales

- ditches
- other means (specify)

4.6 Type of sewage disposal proposed: (check appropriate box)

- publicly owned and operated sanitary sewage
- system privately owned and operated individual
- septic system other means (specify) _____

4.7 Type of access: (check appropriate box)

- provincial highway
- municipal road, seasonally maintained
- municipal road, maintained all year
- right of way
- other public road

4.8 Proposed use(s) of the subject property (single detached dwelling duplex, retail, factory etc.):
single detached dwelling

4.9 Existing uses of abutting properties (single detached dwelling duplex, retail, factory etc.):
single detached dwelling

7 HISTORY OF THE SUBJECT LAND

7.1 Date of acquisition of subject lands:

December 1, 2009

7.2 Previous use(s) of the subject property: (single detached dwelling duplex, retail, factory etc)
single detached dwelling

7.3 Existing use(s) of the subject property: (single detached dwelling duplex, retail, factory etc)
single detached dwelling

7.4 Length of time the existing uses of the subject property have continued:
60 years

7.5 What is the existing official plan designation of the subject land?

Rural Hamilton Official Plan designation (if applicable): _____

Rural Settlement Area: _____

Urban Hamilton Official Plan designation (if applicable) Urban Protected Residential

Please provide an explanation of how the application conforms with the Official Plan.

As per section nine "C" Districts

7.6 What is the existing zoning of the subject land? R1

7.8 Has the owner previously applied for relief in respect of the subject property?
(Zoning By-law Amendment or Minor Variance)

- Yes
- No

If yes, please provide the file number: R1

7.9 Is the subject property the subject of a current application for consent under Section 53 of the *Planning Act*?

Yes No

If yes, please provide the file number: _____

7.10 If a site-specific Zoning By-law Amendment has been received for the subject property, has the two-year anniversary of the by-law being passed expired?

Yes No

7.11 If the answer is no, the decision of Council, or Director of Planning and Chief Planner that the application for Minor Variance is allowed must be included. Failure to do so may result in an application not being "received" for processing.

8 ADDITIONAL INFORMATION

8.1 Number of Dwelling Units Existing: 1

8.2 Number of Dwelling Units Proposed: 1

8.3 Additional Information (please include separate sheet if needed):

11 COMPLETE APPLICATION REQUIREMENTS

11.1 All Applications

- Application Fee
- Site Sketch
- Complete Application form
- Signatures Sheet

11.4 Other Information Deemed Necessary

- Cover Letter/Planning Justification Report
 - Authorization from Council or Director of Planning and Chief Planner to submit application for Minor Variance
 - Minimum Distance Separation Formulae (data sheet available upon request)
 - Hydrogeological Assessment
 - Septic Assessment
 - Archeological Assessment
 - Noise Study
 - Parking Study
-
-